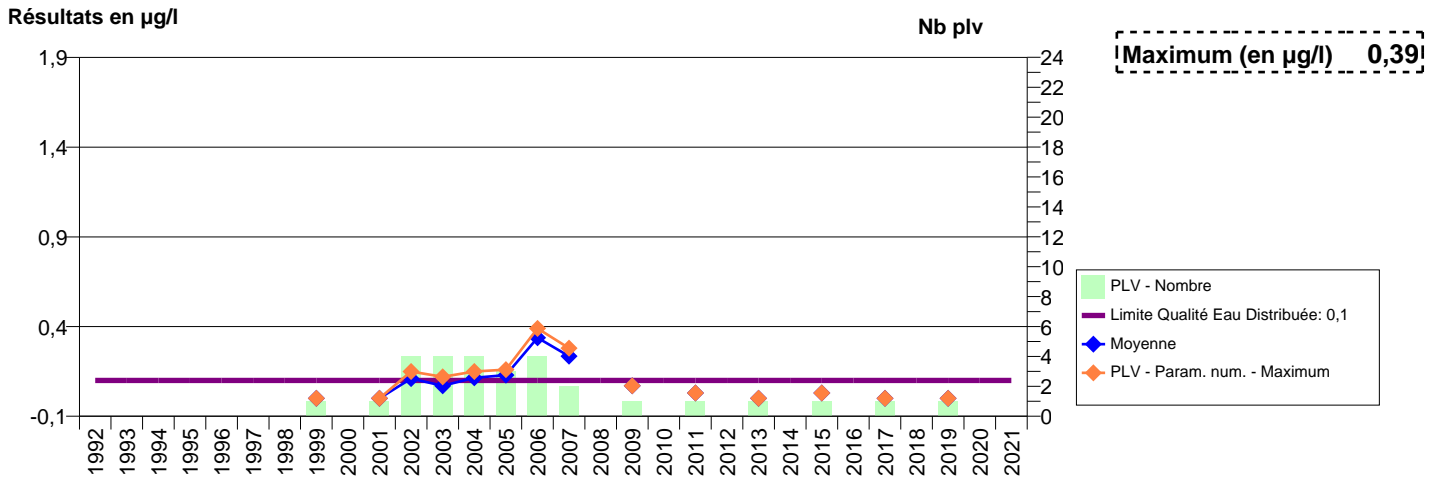


# BENTAZONE : Evolution sur les captages AEP actifs (eau brute)

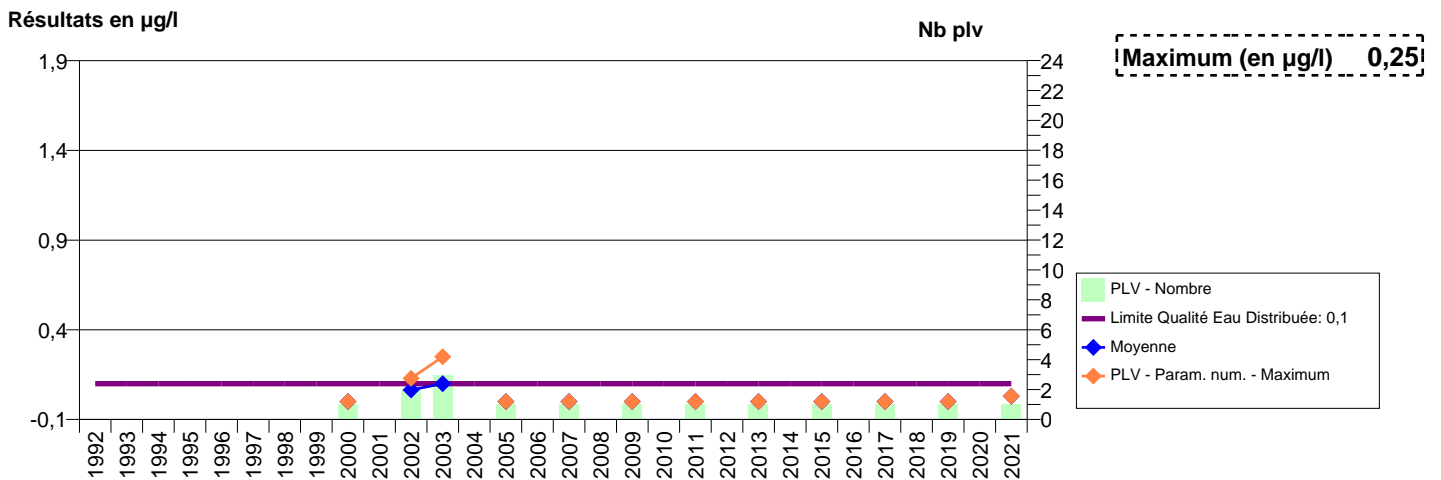
Sélection des captages ayant eu un maximum supérieur à 0,1µg/l

Département-Commune implantation--Code Sise\_Code BSS-Nom UGE-Nom du Captage

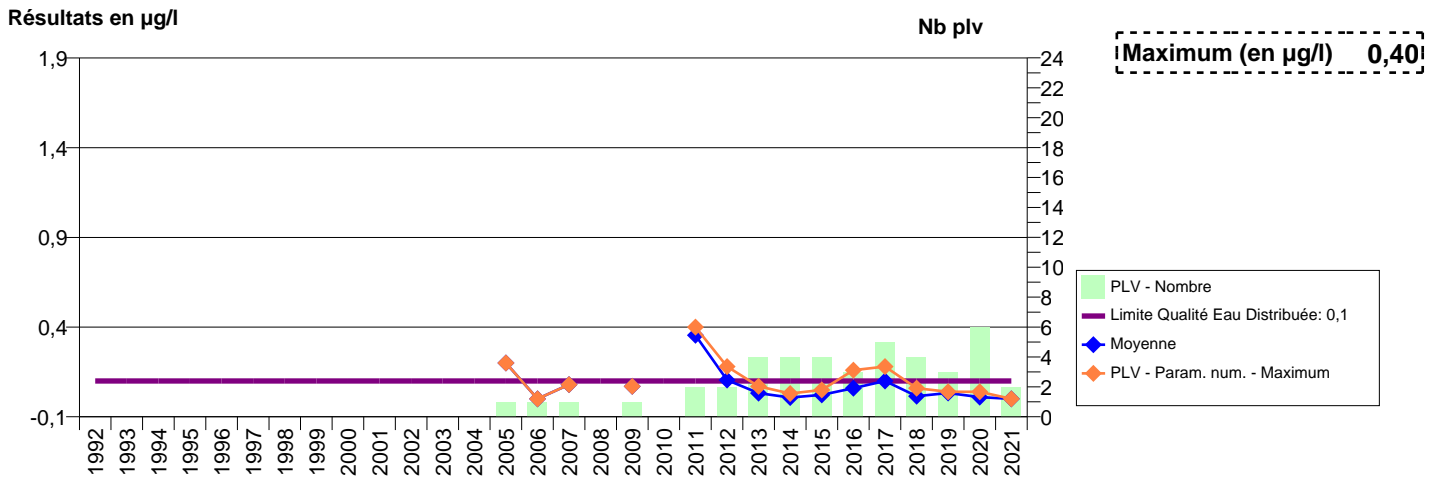
014 -AMFREVILLE- 000127-01202X0095- RIVE DROITE DE L'ORNE -HAUTE ECARDE



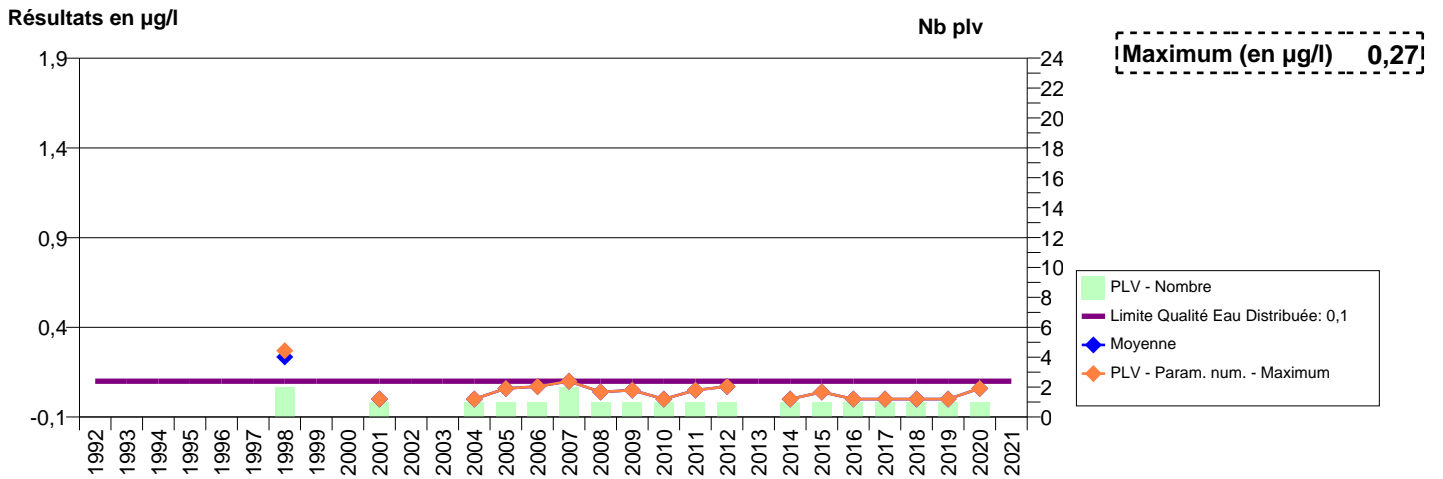
014 -BANVILLE- 000063-01193X0003- VIEUX COLOMBIER -BANVILLE



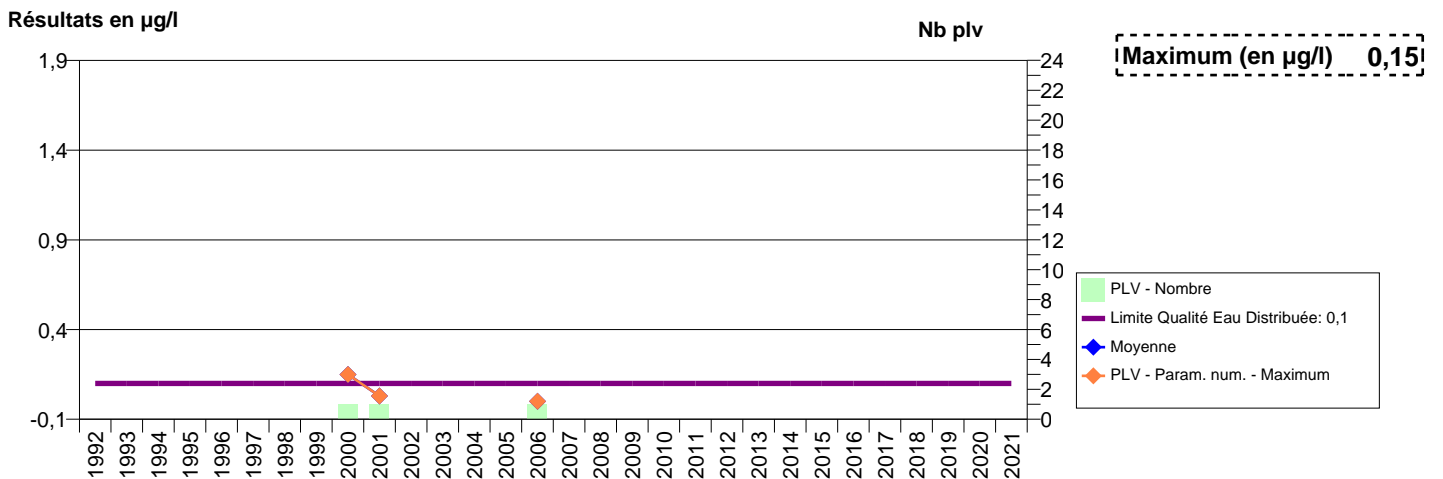
014 -CREULLY SUR SEULLES- 000061-01192X0100- VIEUX COLOMBIER -SAINT GABRIEL BRECY



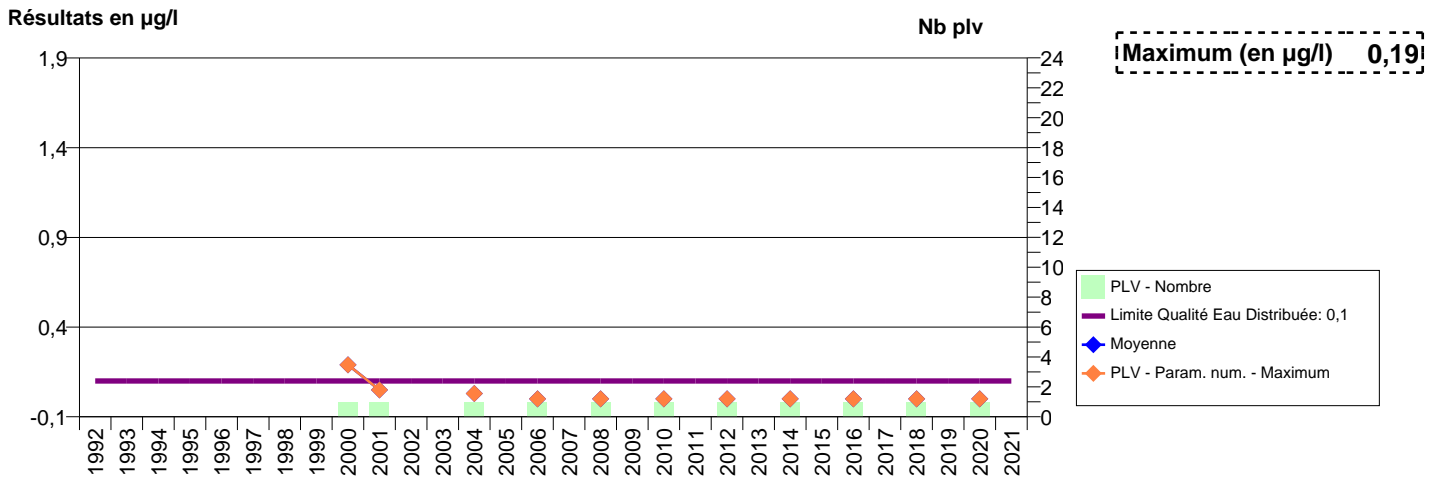
014 -CREULLY SUR SEULLES- 000062-01192X0213- BAYEUX INTERCOM -SAINT GABRIEL



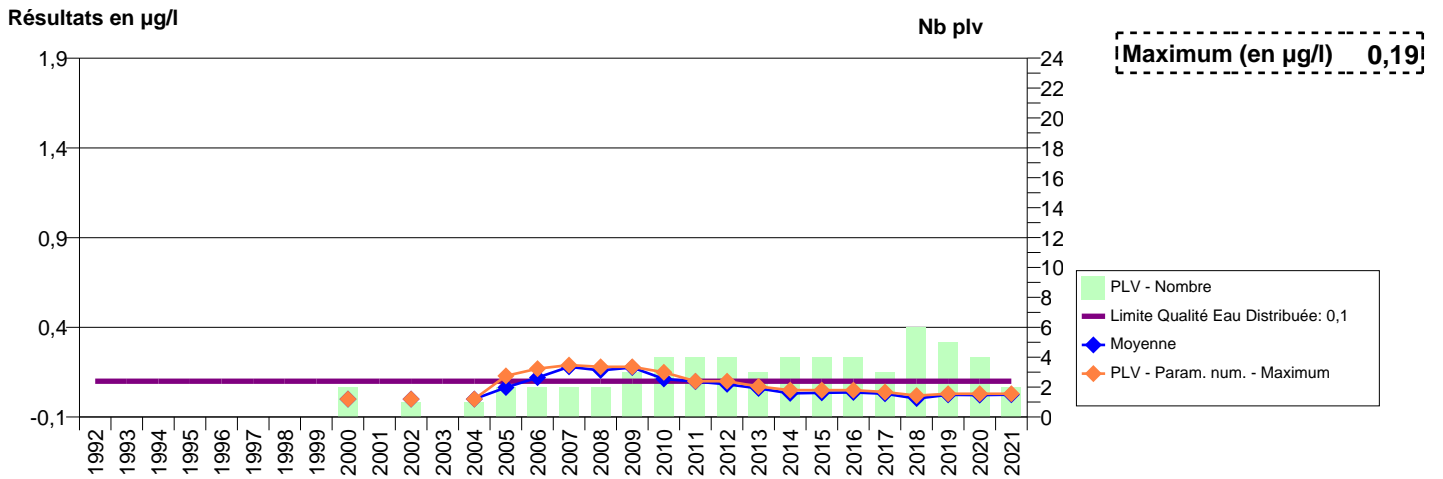
014 -DEMOUVILLE- 000147-01206X0012- EAU DU BASSIN CAENNAIS-SAUR -ROUTE DE CUVERVILLE F2 (SEC.)



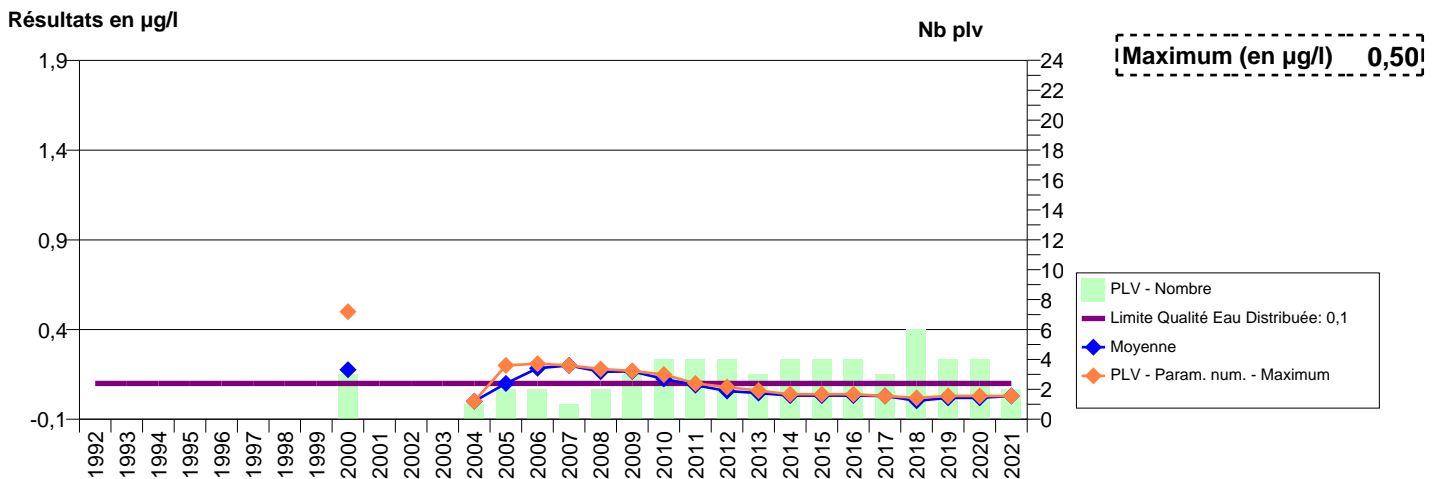
014 -DEMOUVILLE- 000152-01206X0212- EAU DU BASSIN CAENNAIS-SAUR -ROUTE DE CUVERVILLE F3



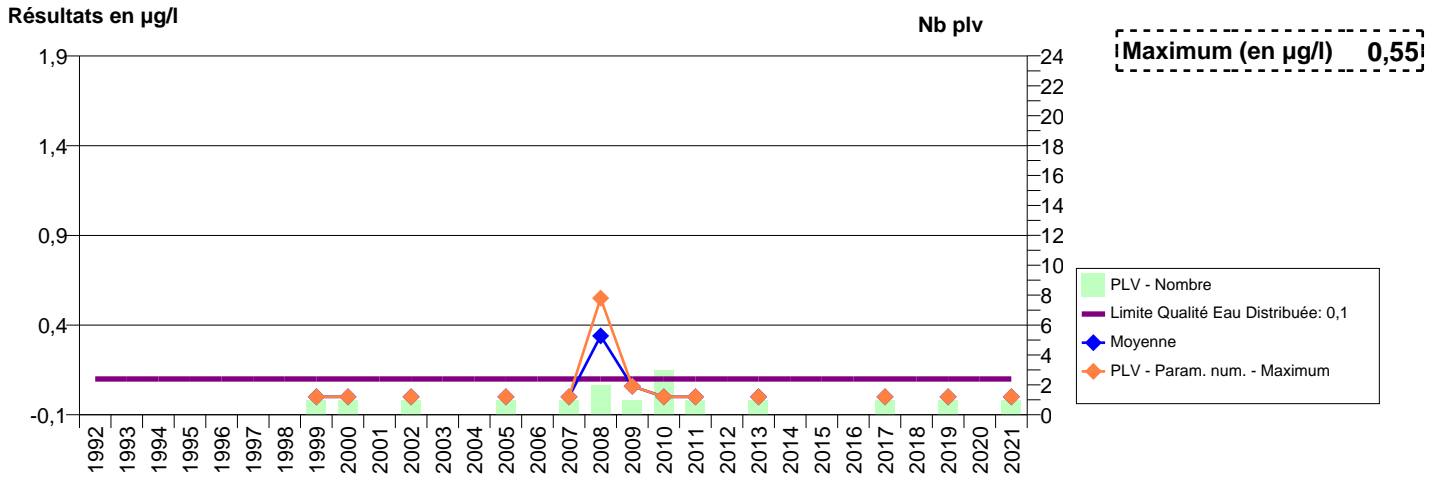
014 -DOUVRES-LA-DELIVRANDE- 000069-01194X0007- EAU DU BASSIN CAENNAIS-SAUR -POTERIE F1



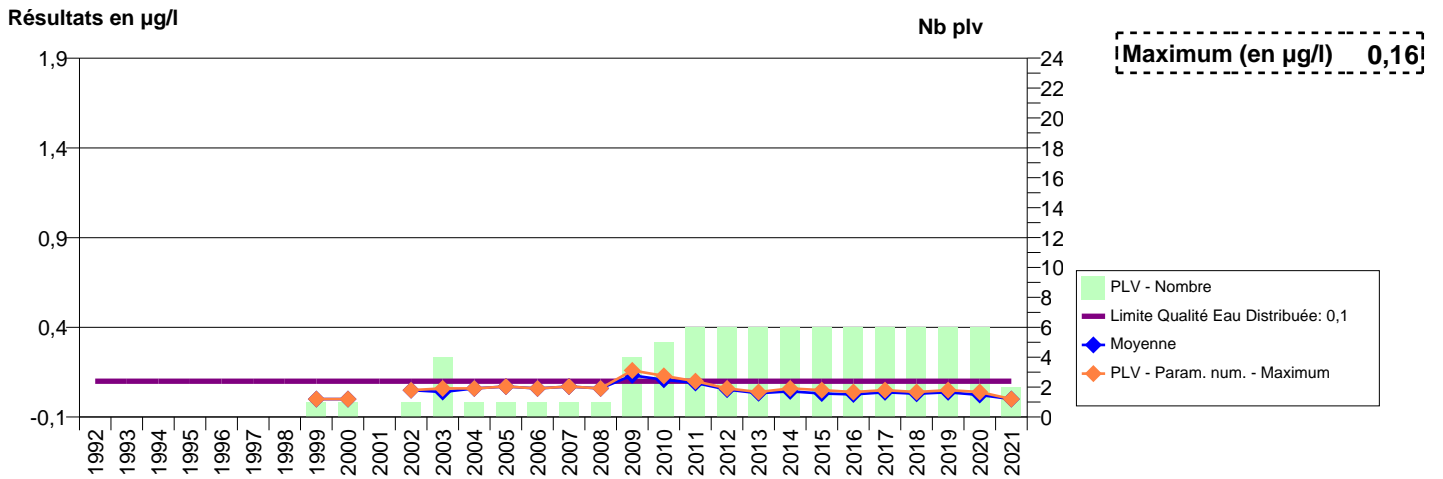
014 -DOUVRES-LA-DELIVRANDE- 000076-01194X0151- EAU DU BASSIN CAENNAIS-SAUR -POTERIE F2



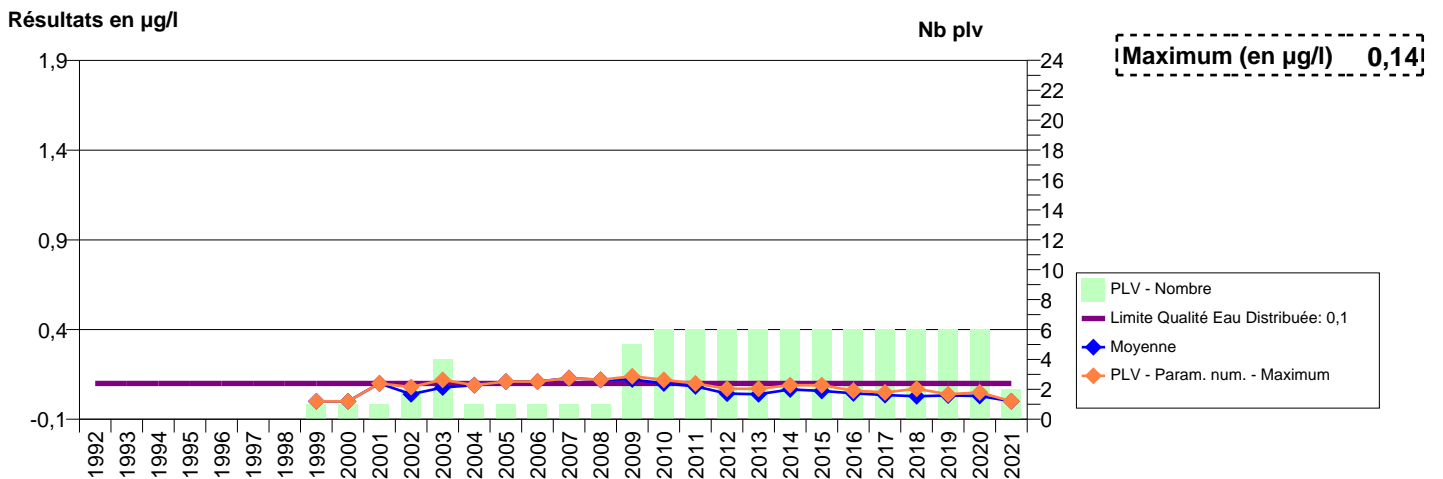
014 -EVRECY- 000260-01453X0058- EAU DU BASSIN CAENNAIS-SAUR -PREBENDE F2



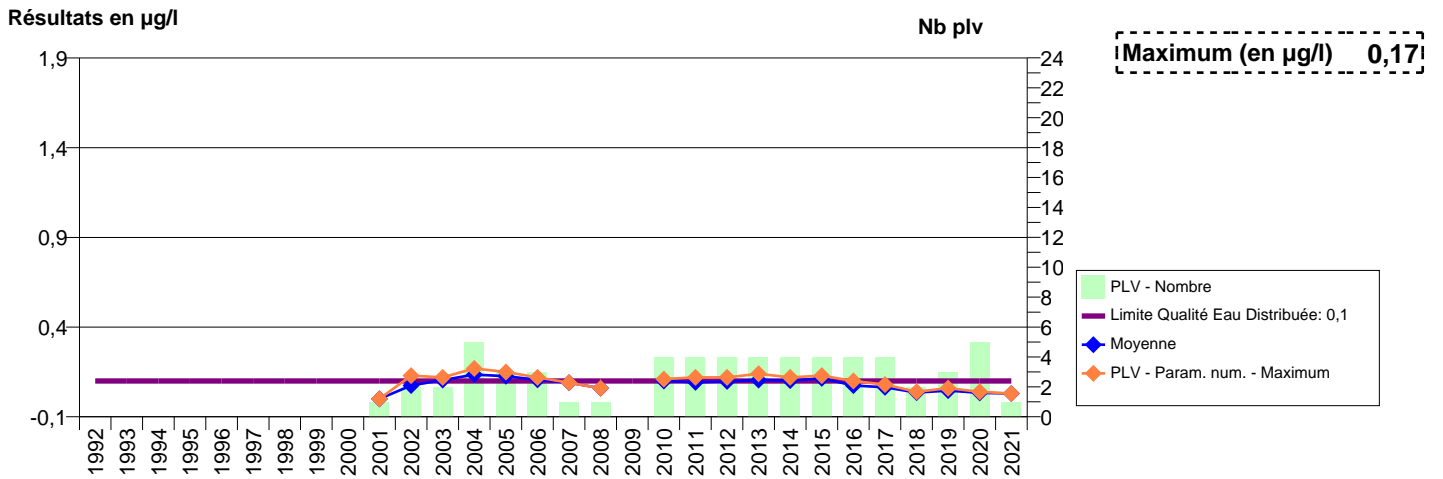
014 -FONTAINE-HENRY- 000065-01193X0170- EAU DU BASSIN CAENNAIS-VEOLIA -MUE: MARAIS F6



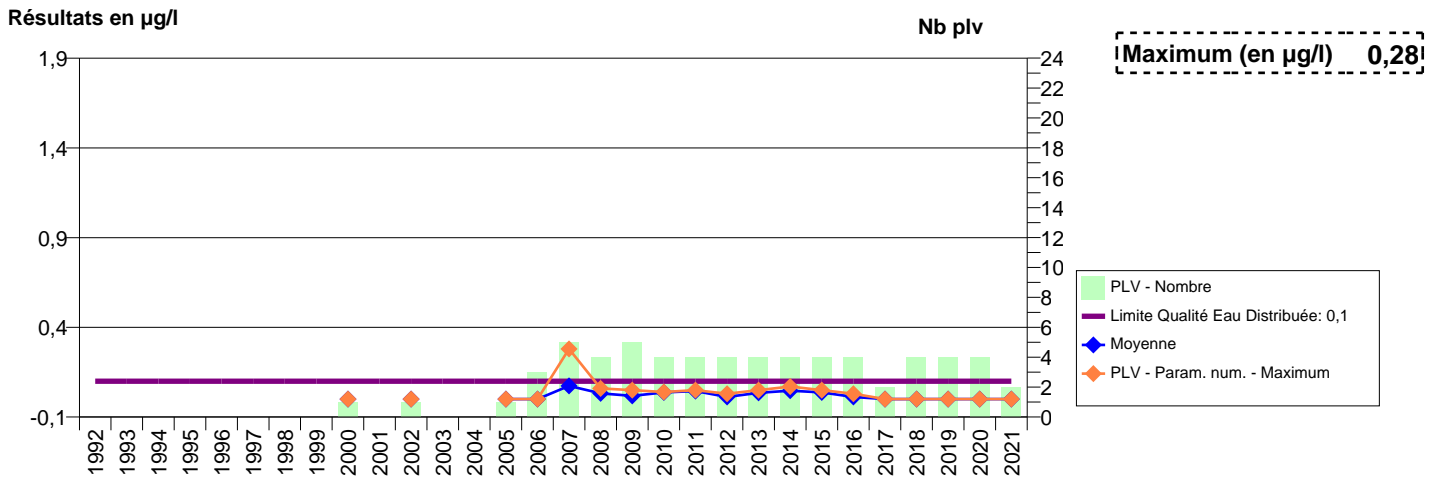
014 -FONTAINE-HENRY- 000073-01194X0142- EAU DU BASSIN CAENNAIS-VEOLIA -MUE: MOULIN F5



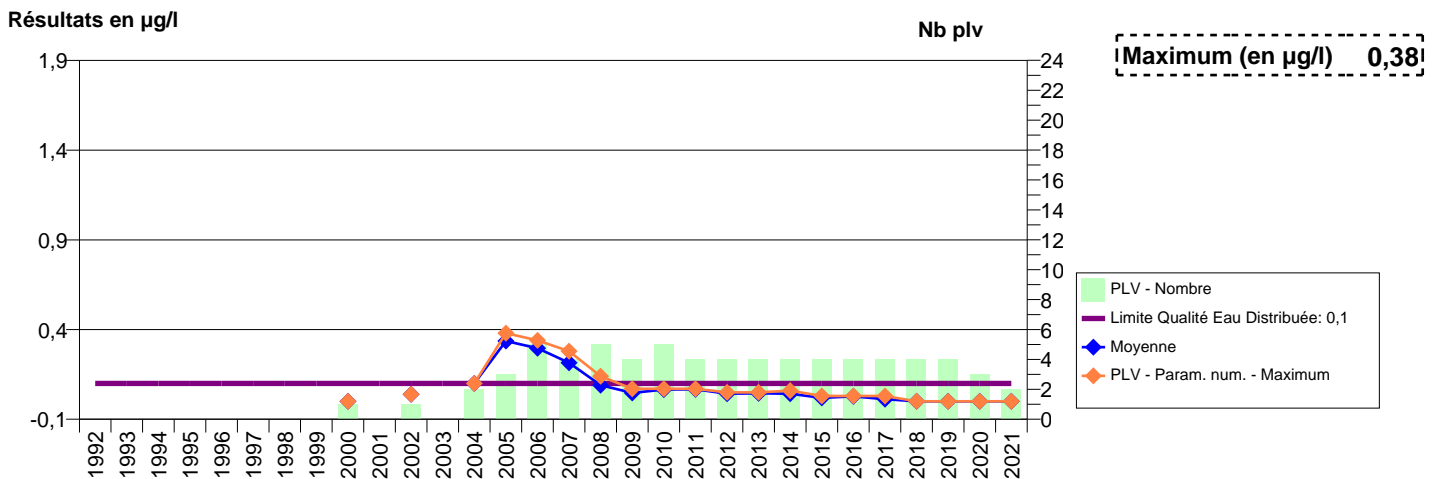
014 -GOUVIX- 000294-01465X0122- EAUX SUD CALVADOS -MINES DE GOUVIX



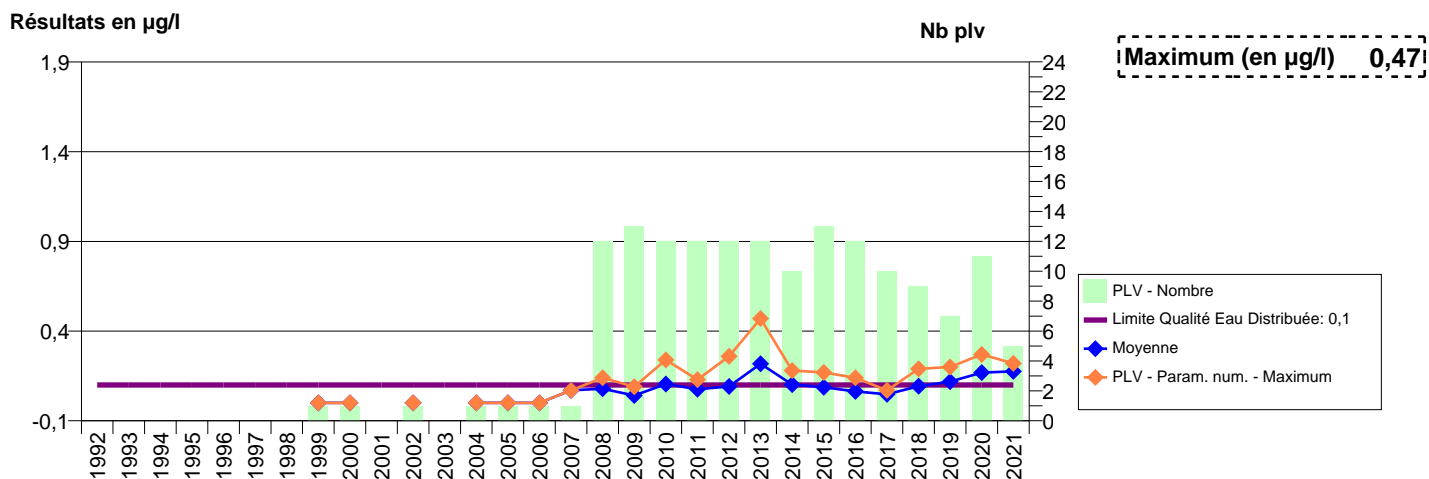
014 -HEROUILLE-SAINT-CLAIR- 000134-01205X0001- EAU DU BASSIN CAENNAIS-SAUR -BEAUREGARD F5



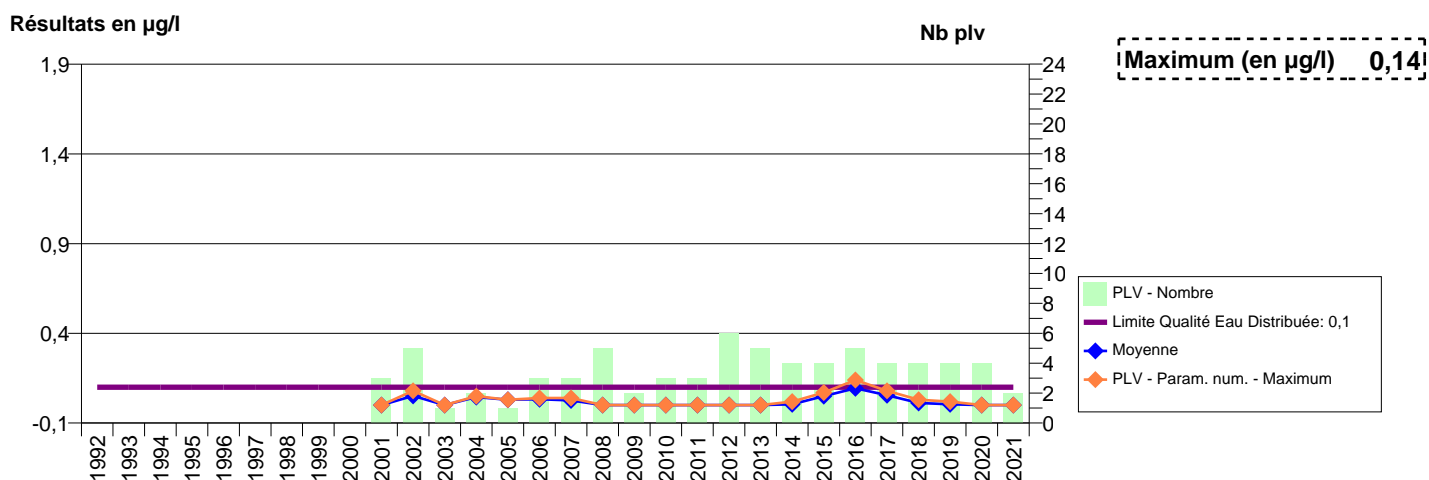
014 -HEROUILLE-SAINT-CLAIR- 000135-01205X0005- EAU DU BASSIN CAENNAIS-SAUR -BONNES FEMMES F4



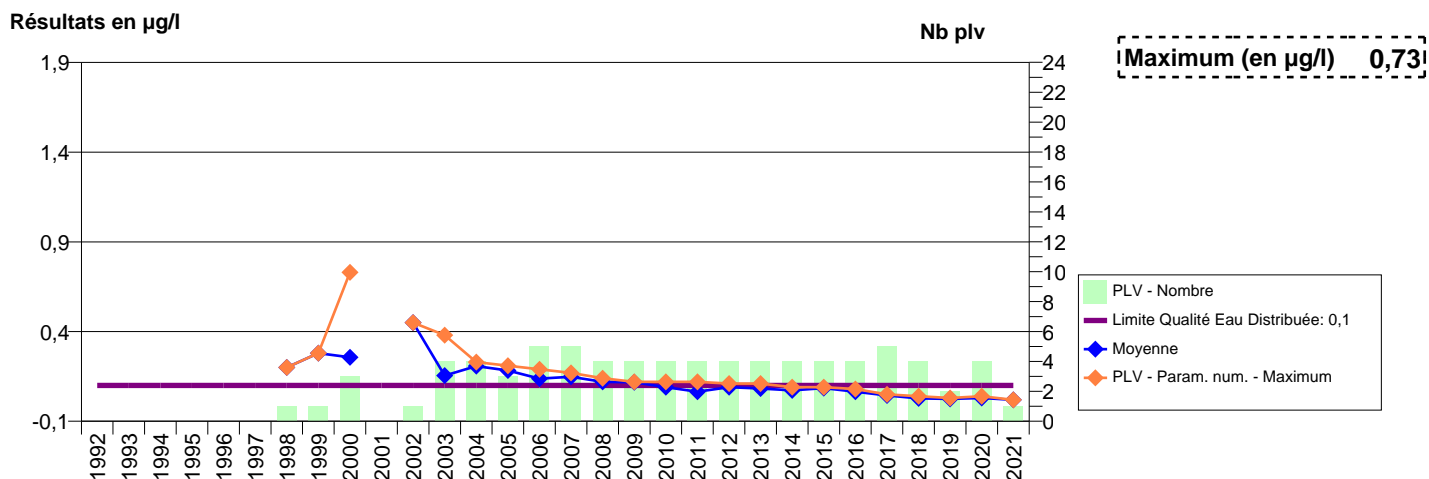
014 -HOM (LE)- 002166-BSS000KYBC- SUDBESSIN PREBOCAGE -FONTAINE BOUILLANTE



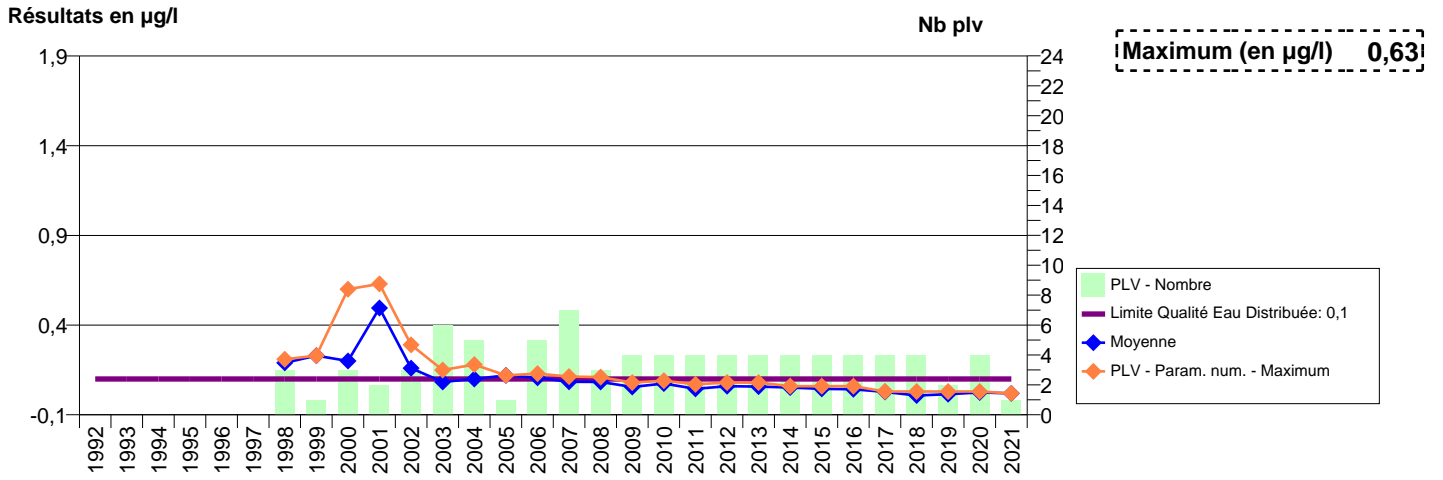
014 -JUAYE-MONDAYE- 000088-01195X0209- BAYEUX INTERCOM -FERME D'ASNELLES F3B



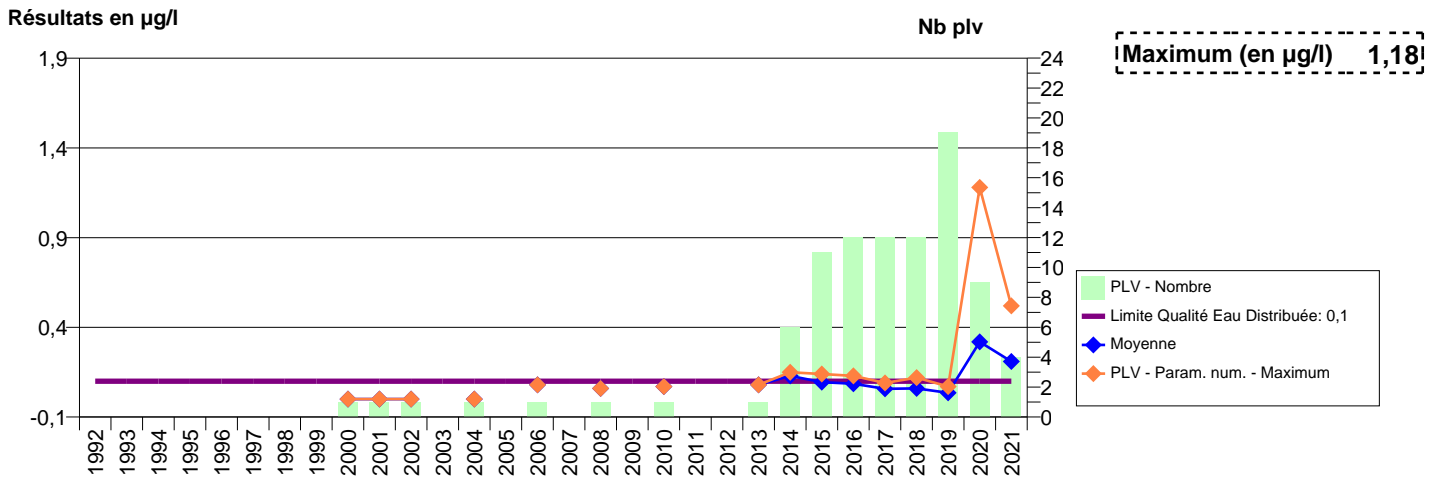
014 -LANGRUNE-SUR-MER- 000077-BSS000HYFH- EAU DU BASSIN CAENNAIS-EDN -DELLE AU MONT F1



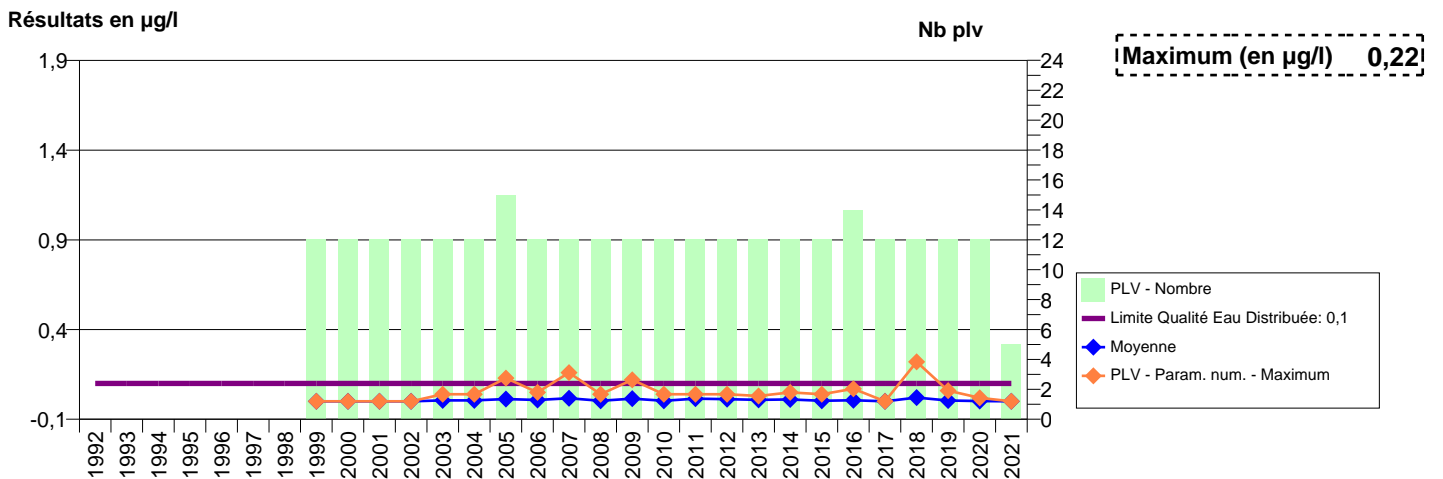
014 -LANGRUNE-SUR-MER- 001361-BSS000HYEW- EAU DU BASSIN CAENNAIS-EDN -DELLE AU MONT F2



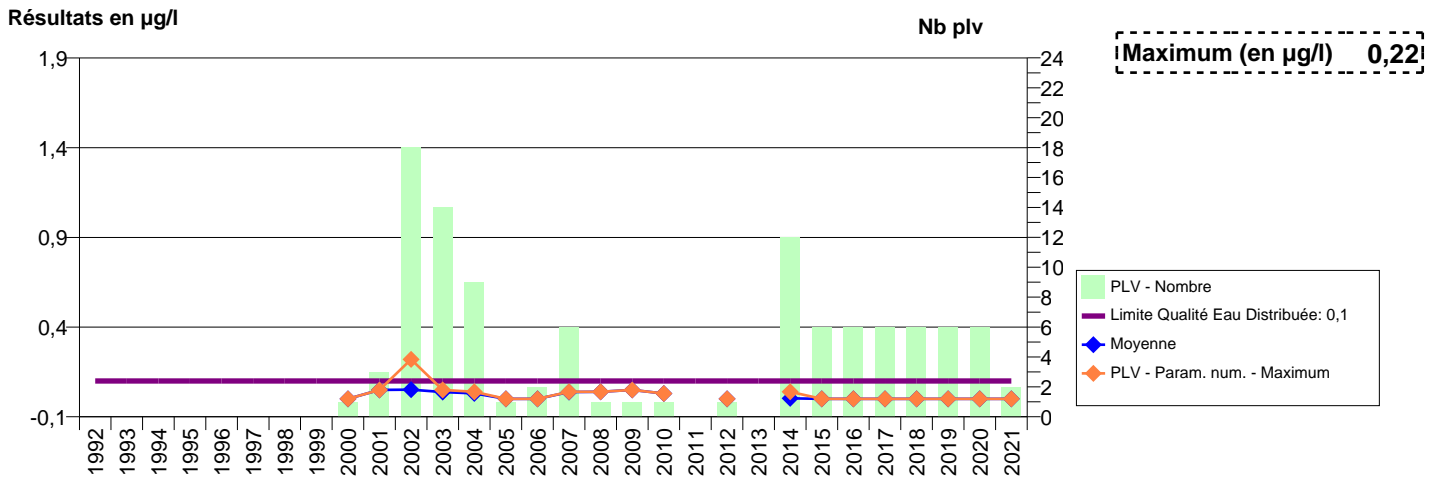
014 -LION-SUR-MER- 000122-01201X0170- EAU DU BASSIN CAENNAIS-VEOLIA -HAUT LION F2



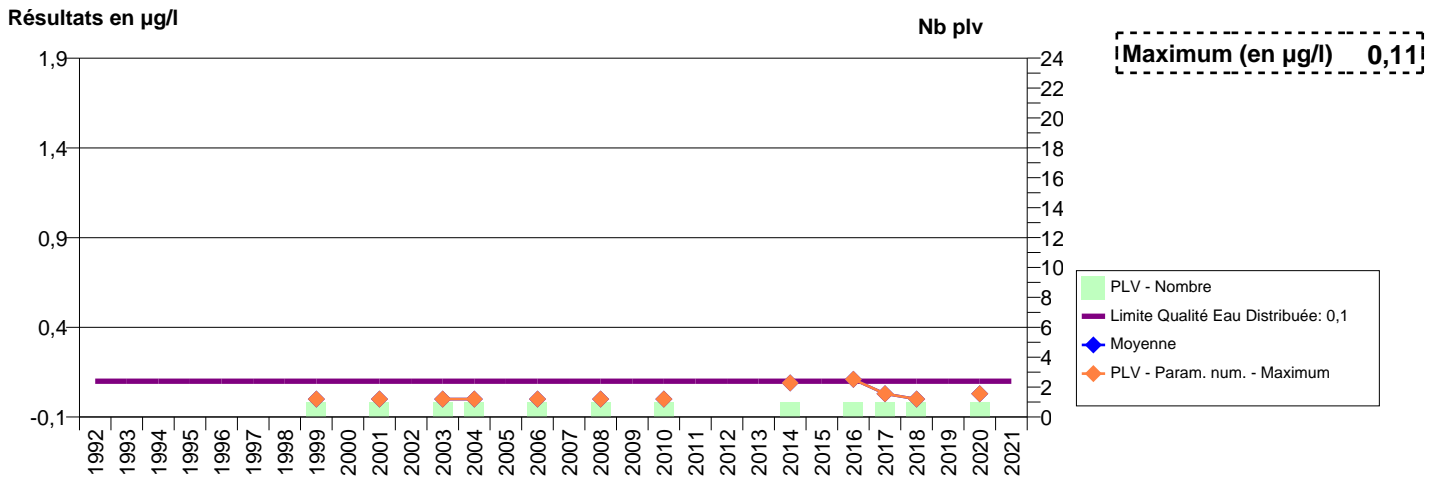
014 -LOUVIGNY- 000112-01198X0300- EAU DU BASSIN CAENNAIS-SAUR -ORNE



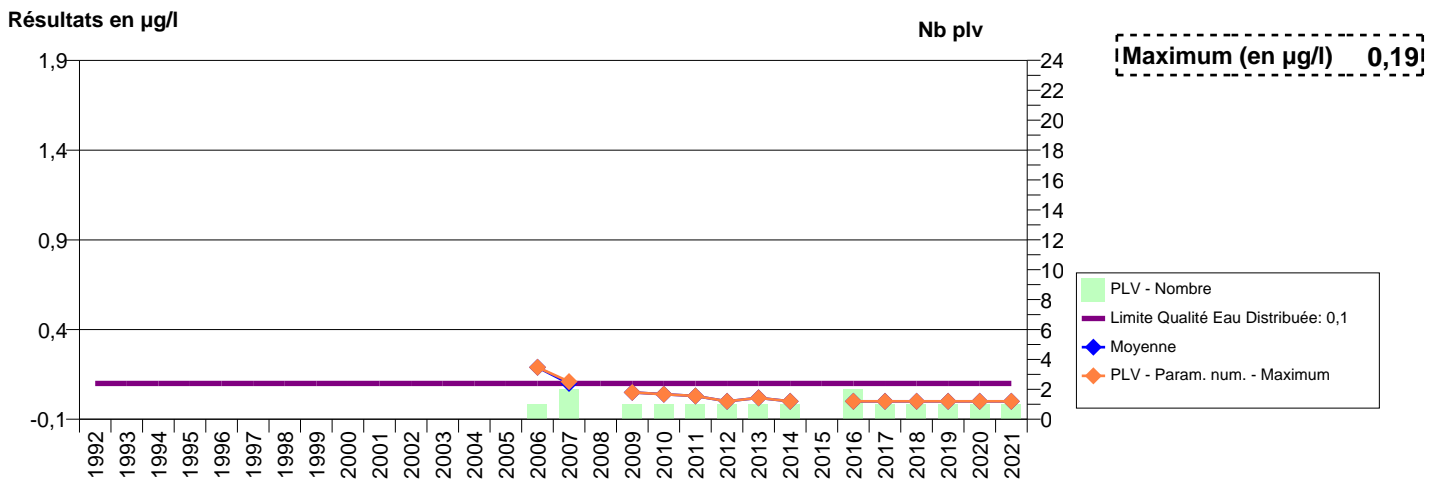
014 -LUC-SUR-MER- 000119-01201X0115- EAU DU BASSIN CAENNAIS-SAUR -CHEMIN AUX ANES F1



014 -PERIGNY- 002168-01752X0018- PERIGNY -VAL DE CRESME FE2

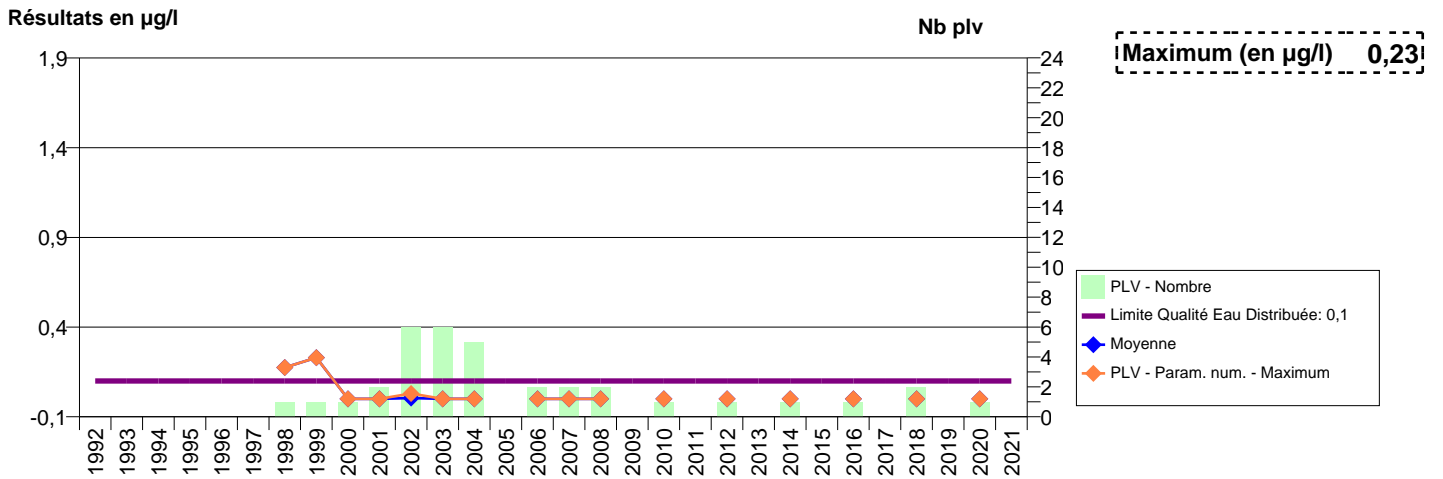


014 -PIERREFITTE-EN-AUGE- 002676-01213X0249- NORD PAYS D'AUGE -FP4

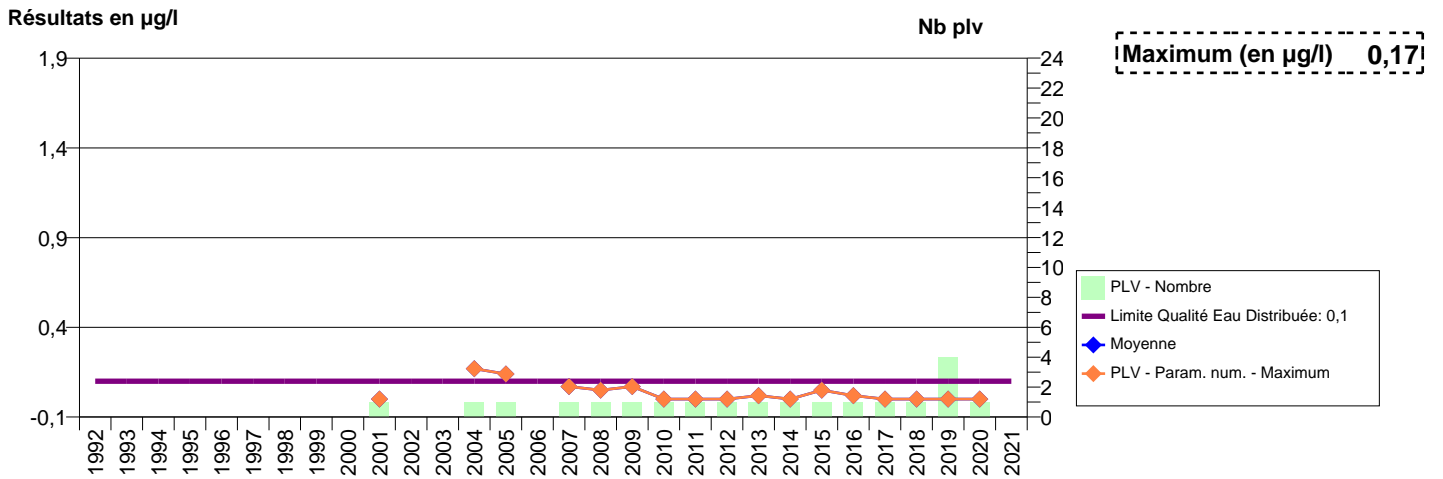




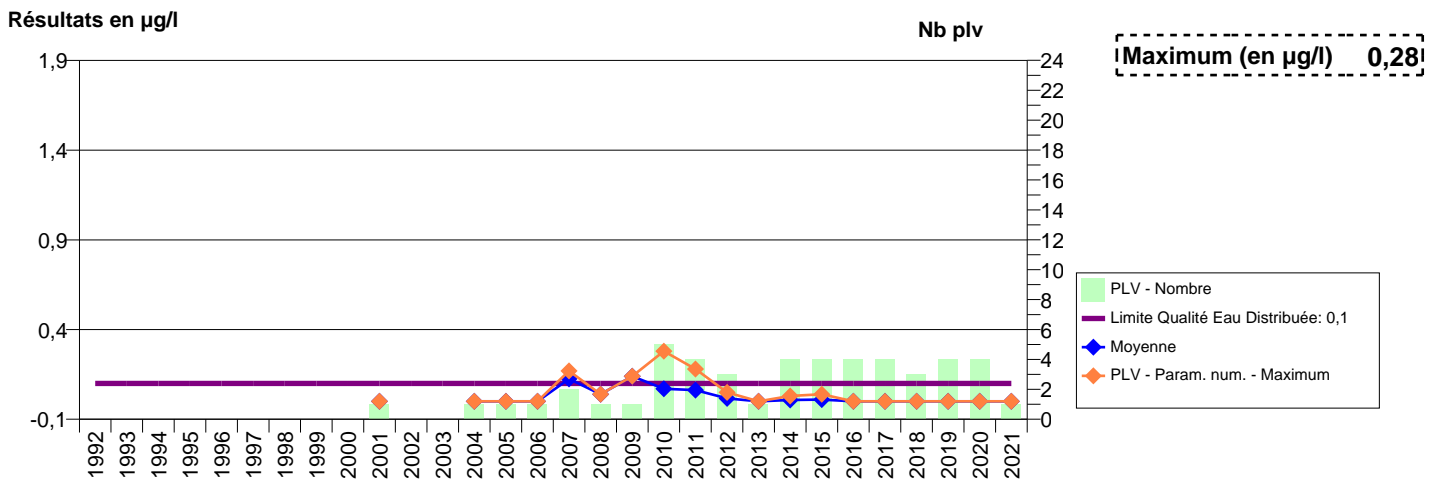
014 -ROTS - 000067-01193X0187- VIEUX COLOMBIER -GUERVILLE



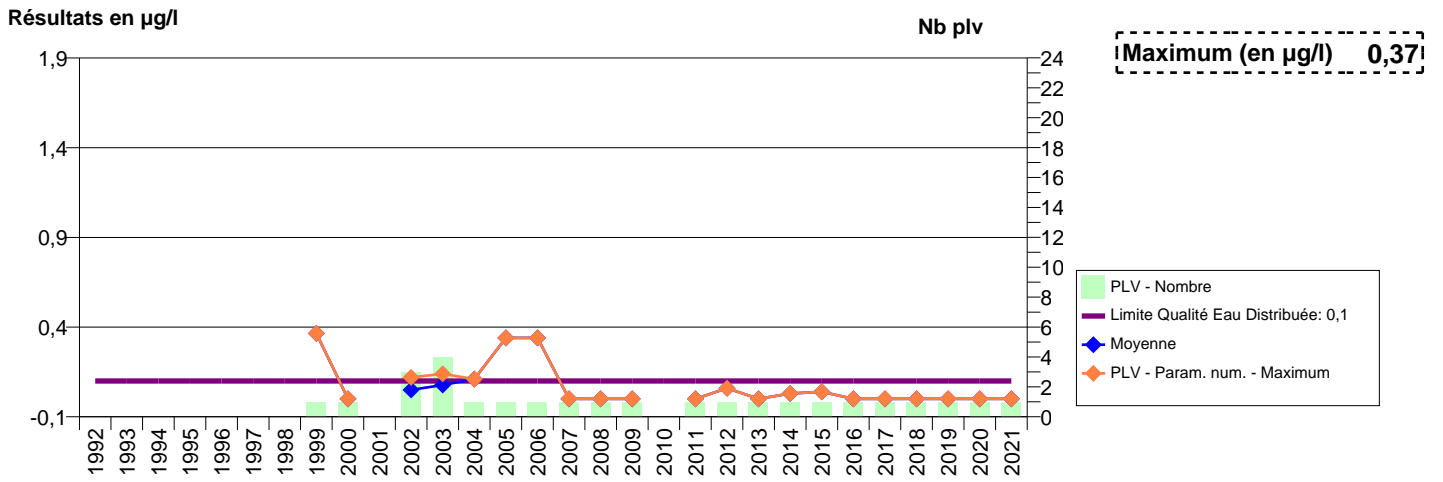
014 -ROTS - 000100-01197X0124- EAU DU BASSIN CAENNAIS-SAUR -VAUCULEY



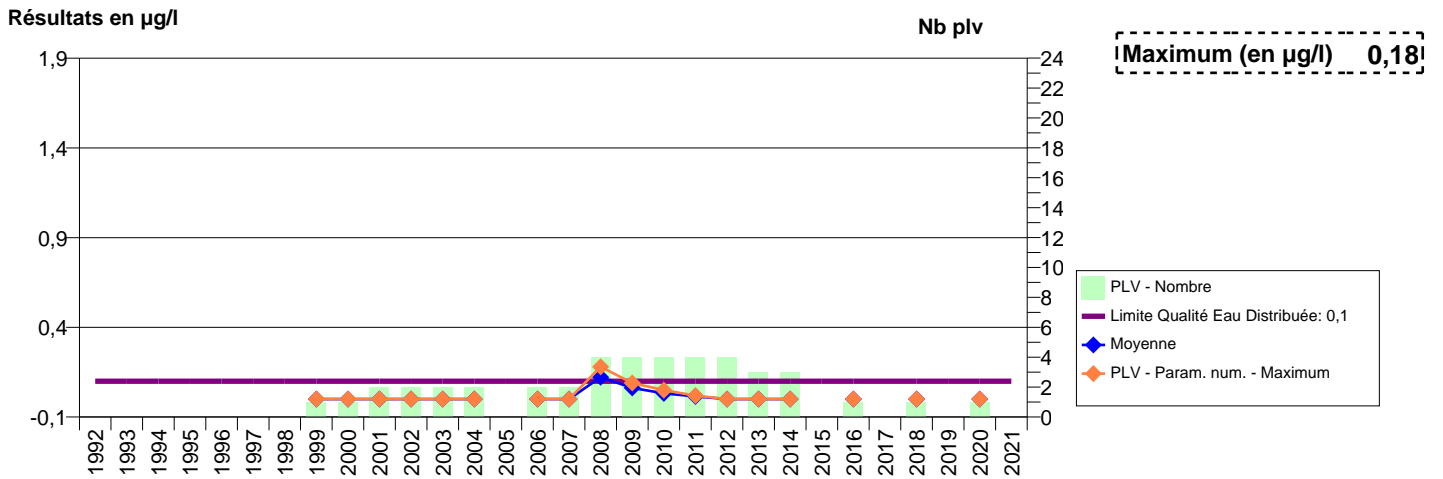
014 -SAINT-VIGOR-LE-GRAND- 000058-01191X0251- BAYEUX INTERCOM -SAINT VIGOR



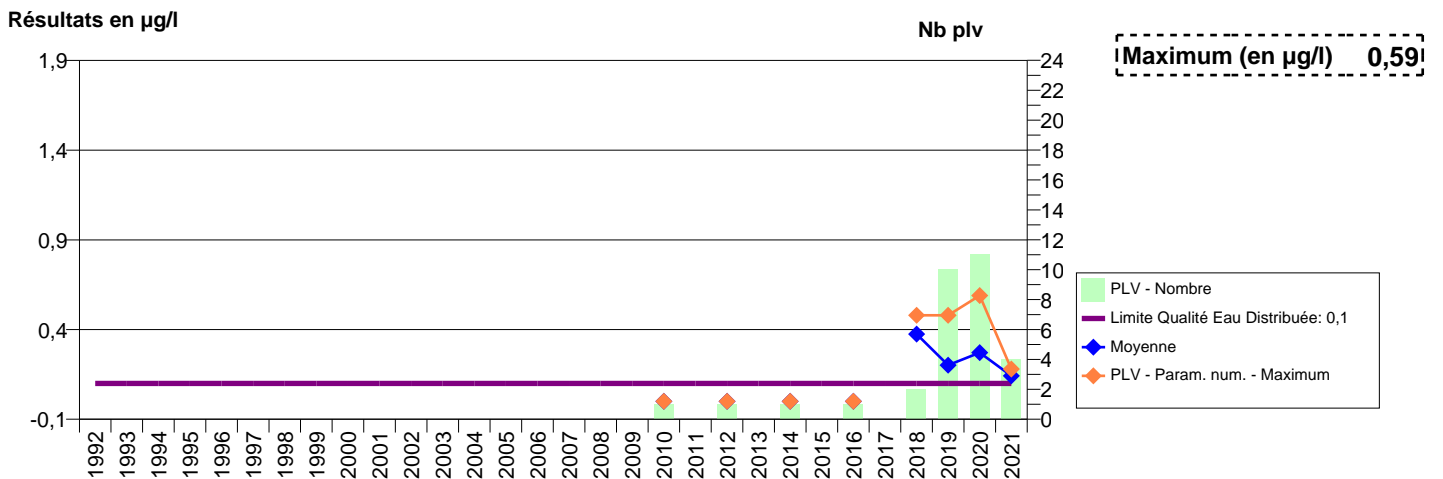
014 -THAON- 000074-01194X0145- EAU DU BASSIN CAENNAIS-VEOLIA -MUE: BARBIERES F4



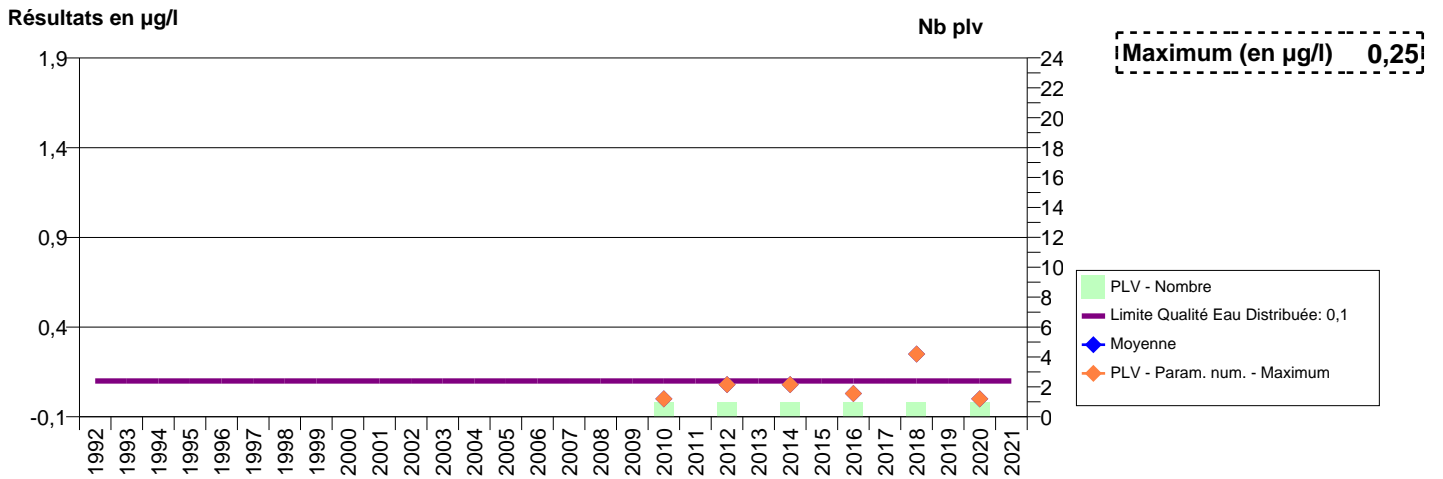
014 -VALDALLIERE - 000370-01744X0010- BRUYERES -PONT D'ELOY F1B



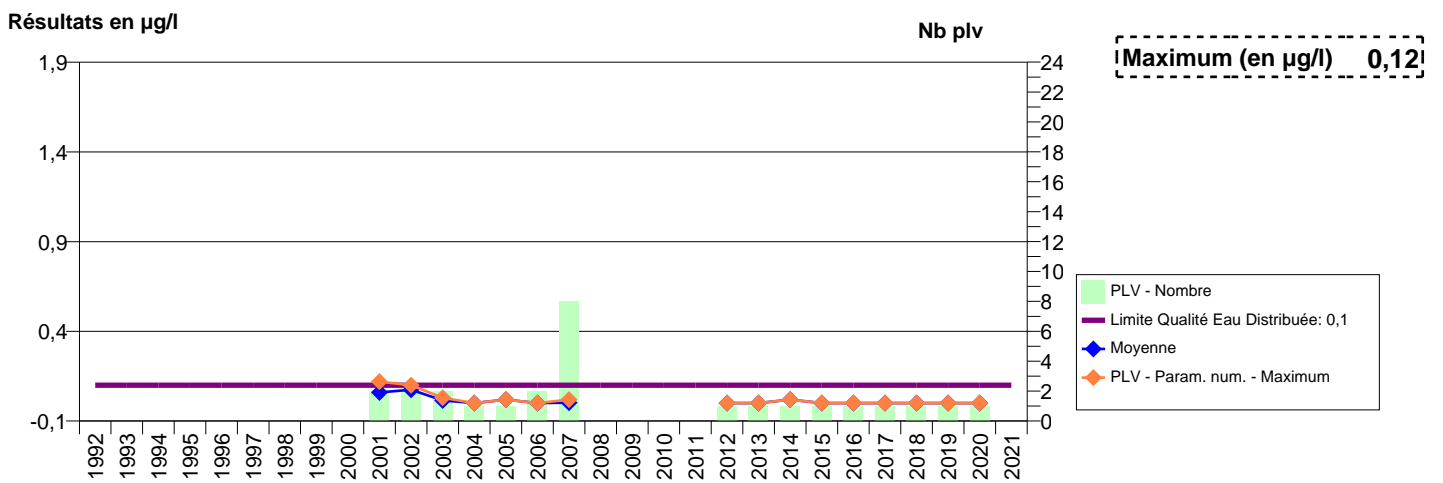
027 -HEBECOURT- 000030-01018X0001- HEBECOURT -FONTAINE DES ESSARTS



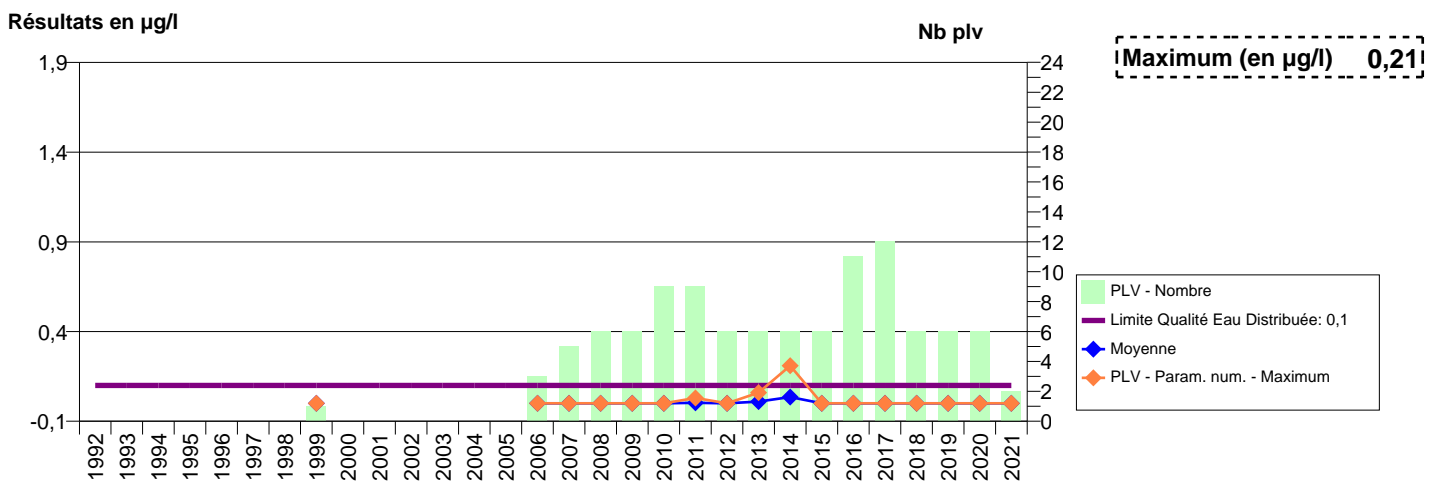
027 - SAINT-GERMAIN-SUR-AVRE- 000249-02162X2001- PAQUETTERIE - FUMECON



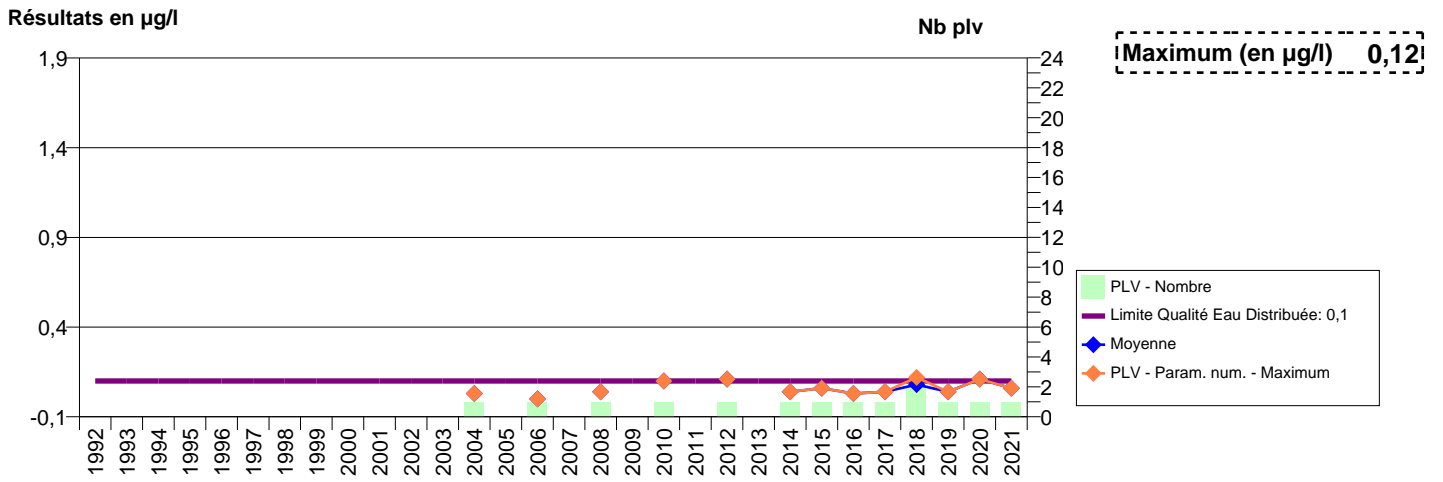
027 - VAL-DE-REUIL- 000731-01242X0521- AGGLO SEINE EURE - LES HAUTS PRES F1



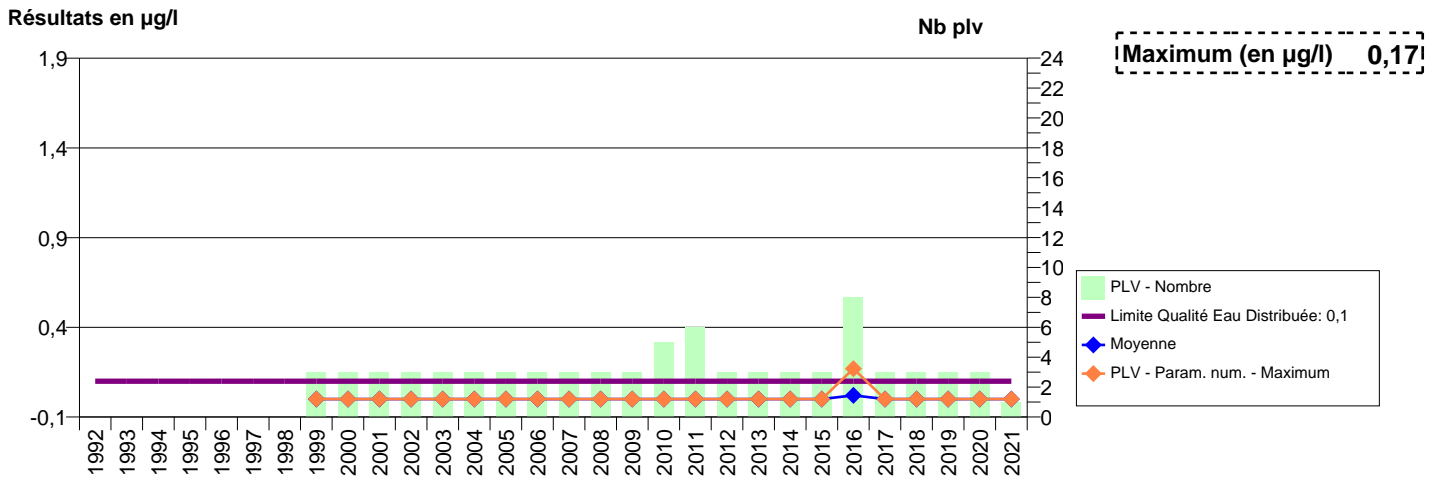
050 - CHERBOURG-EN-COTENTIN - 002038-00722X0113- CAC - CHERBOURG EN COTENTIN - RIVIERE DIVETTE - PONT COSNARD



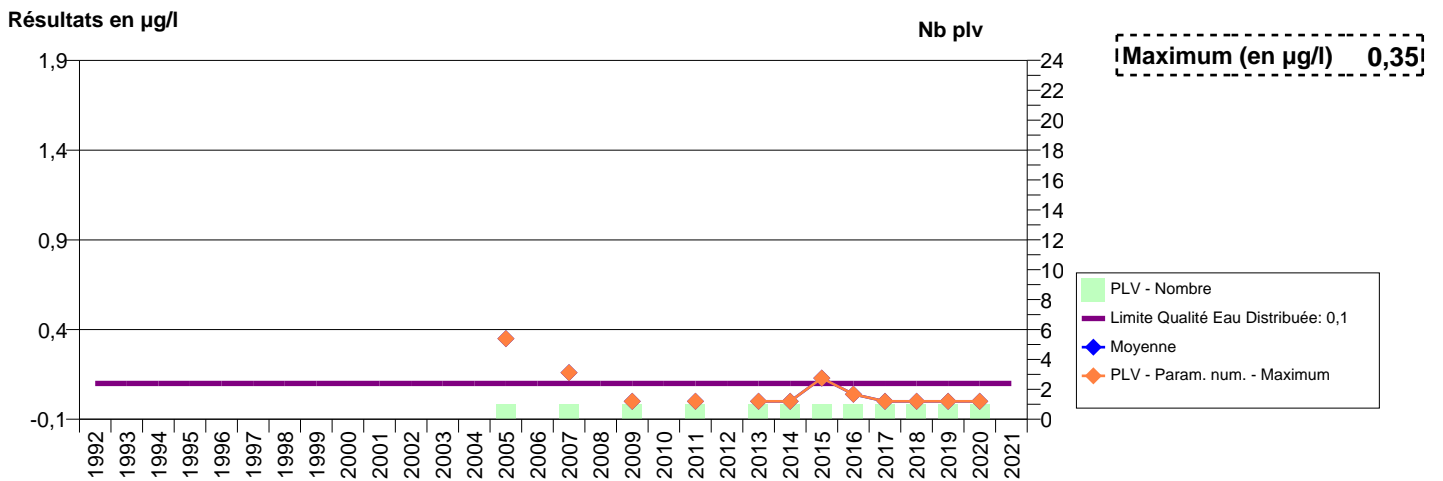
**050 -COLOMBE (LA)- 000086-01733X0003- COMMUNE DE VILLEDIEU -PRE DES DOUITS NORD C1**



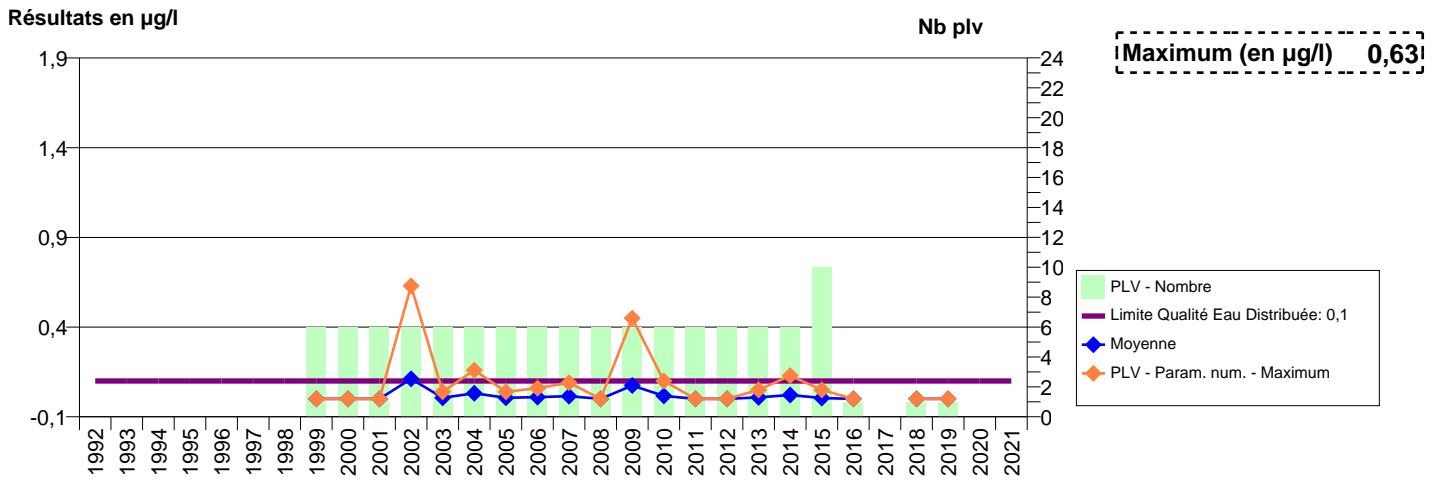
**050 -SAINTE-CECILE- 000298-01737X0001- CLEP VILLEDIEU OUEST -RIVIERE SIENNE - PT DE LA DIME**



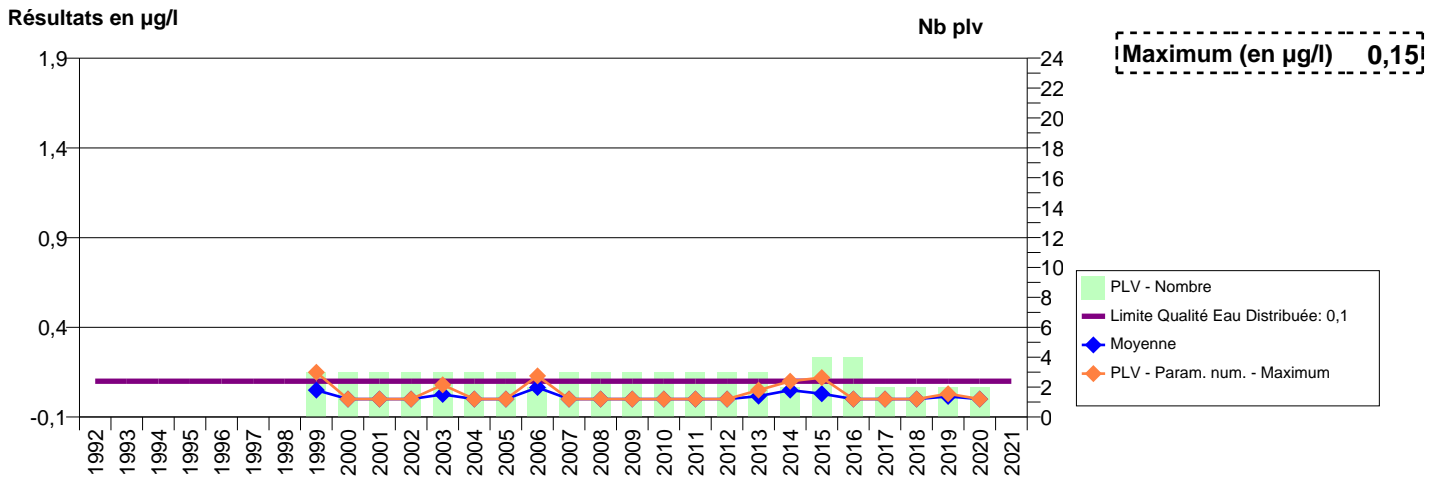
**050 -TAMERVILLE- 000378-00728X0031- CA DU COTENTIN-COEUR COTENTIN-VEOLI -VAUGOUBERT S1**



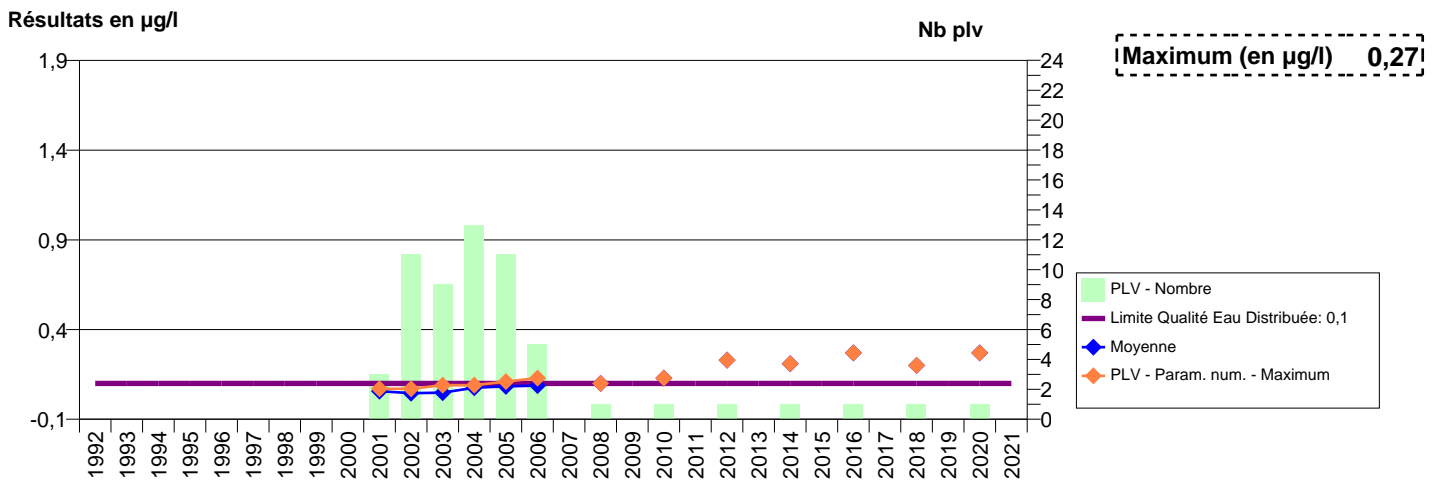
061 -ALENCON- 000146-02516X0056- COMMUNAUTE URBAINE D'ALENCON -SARTHE



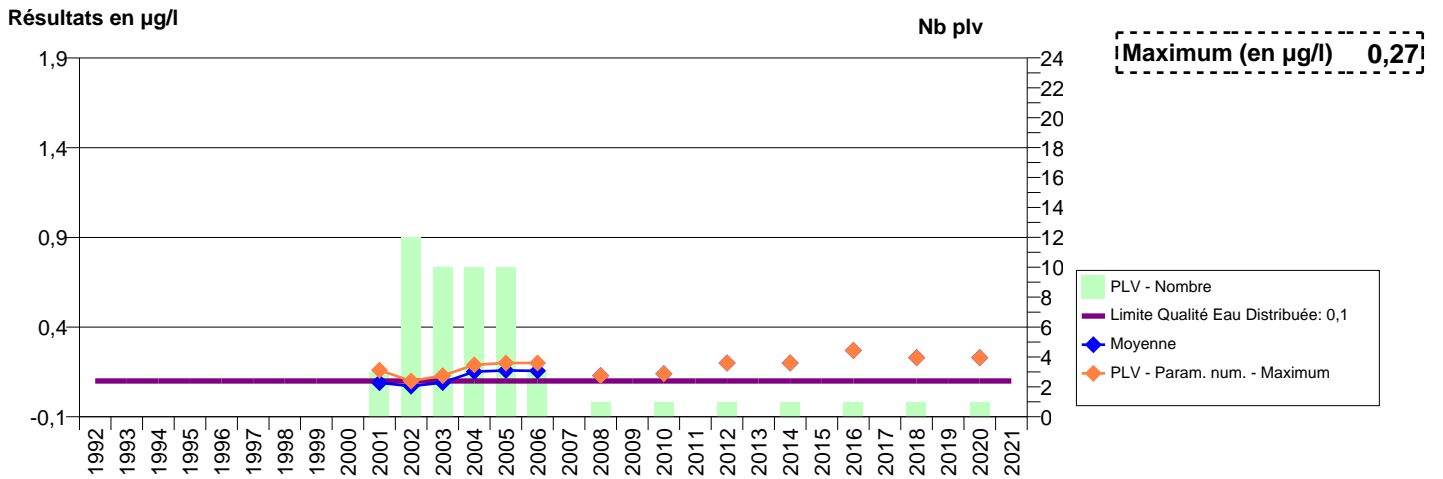
061 -PUTANGES-LE-LAC- 000058-02122X0011- SIAEP DU HOULME 1 -GRANDE ILE



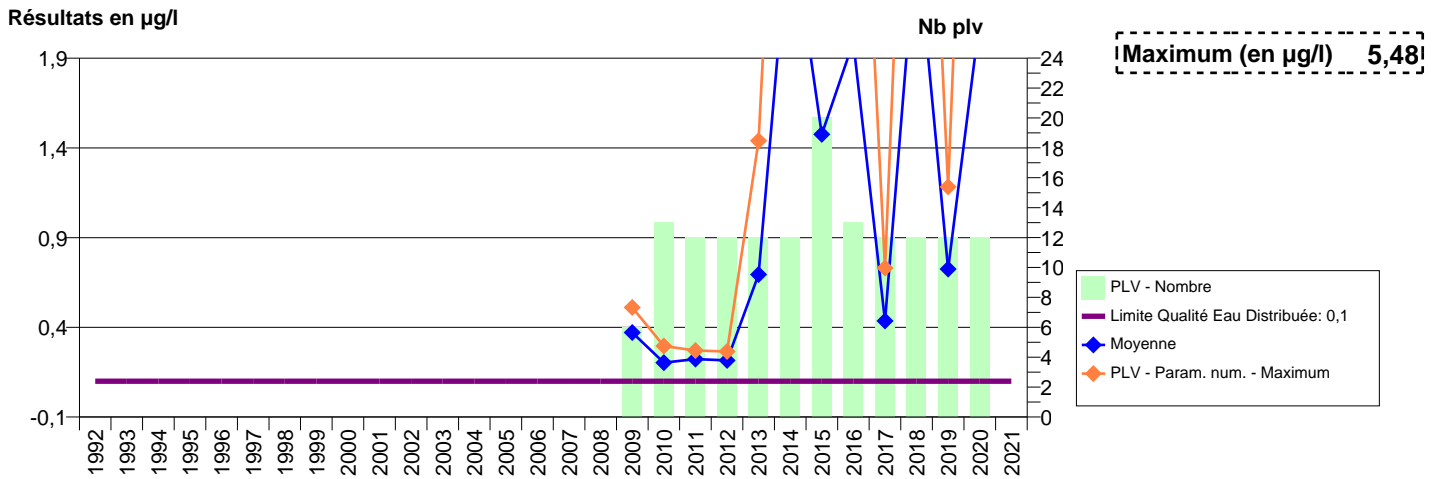
061 -SAINT-PIERRE-DU-REGARD- 000872-01756X0010- FLERS AGGLO 2 -L'ETRE F1 (+ PROCHE ROUTE)



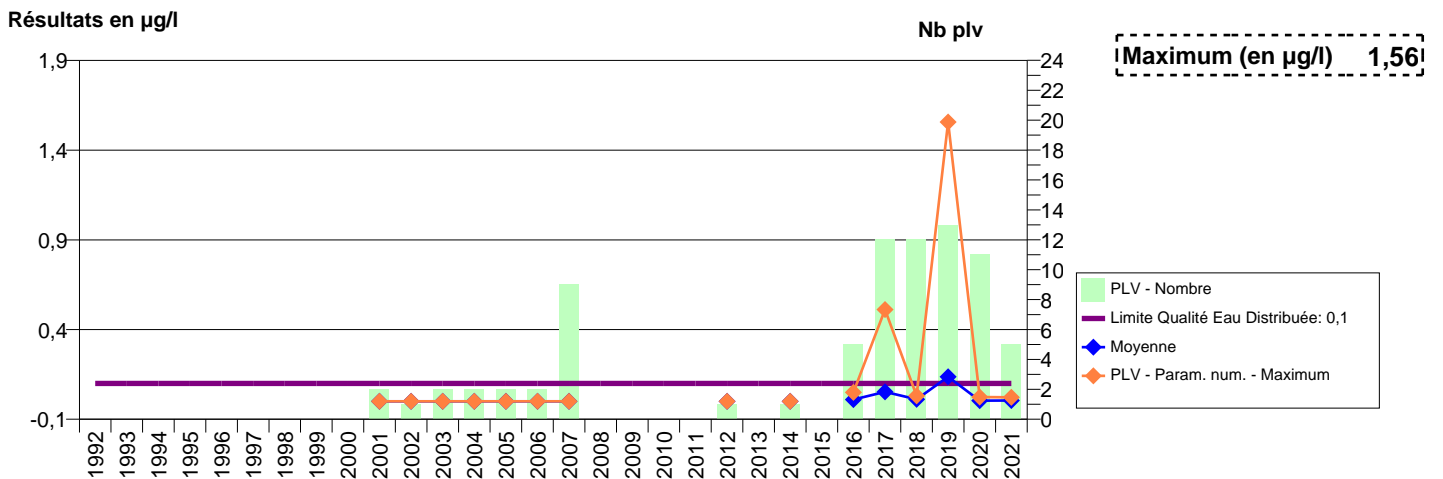
061 -SAINT-PIERRE-DU-REGARD- 000873-01756X0011- FLERS AGGLO 2 -L'ETRE F2 (+ ELOIGNE ROUTE)

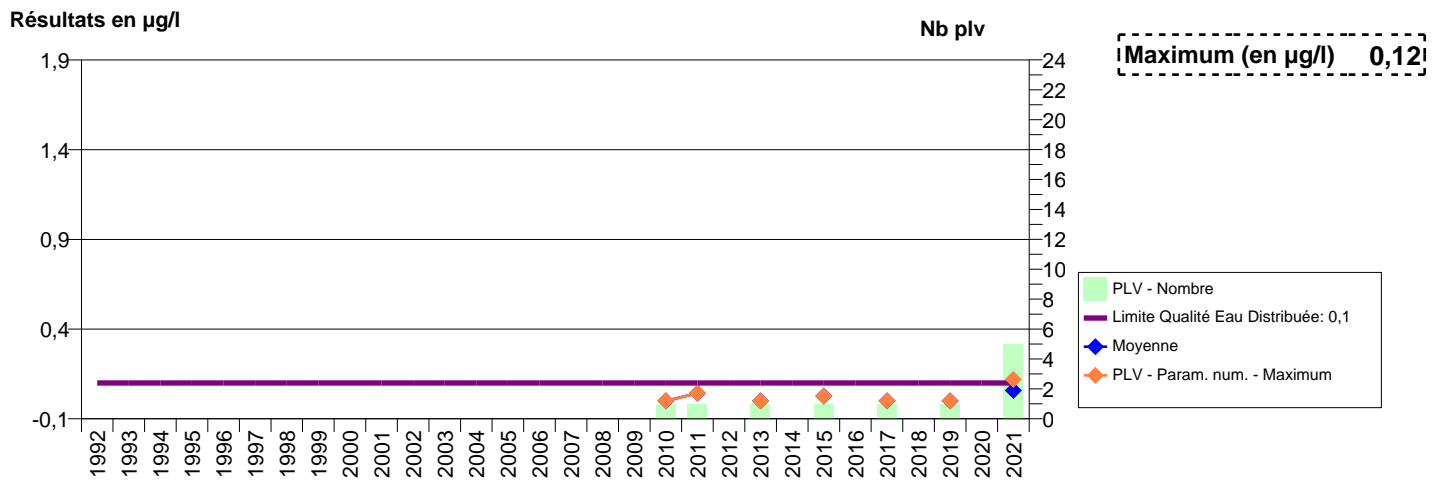


076 -BELMESNIL- 000022-00588X0009- CCTC BELMESNIL -BELMESNIL



076 -HERICOURT-EN-CAUX- 000127-00578X0007- SYN. CAUX CENTRAL -HERICOURT-EN-CAUX





**Document constitué de 2 req + un doc excel**

**-1 req: renvoie les resultats**

**-1 req donne les infos administratives**

**- doc excel: pour avoir toutes les années en abscisses**

**Les 2 req BO sont liés entre elles**

**La req "result" est liée à "abscisses années": par l'item année**



