

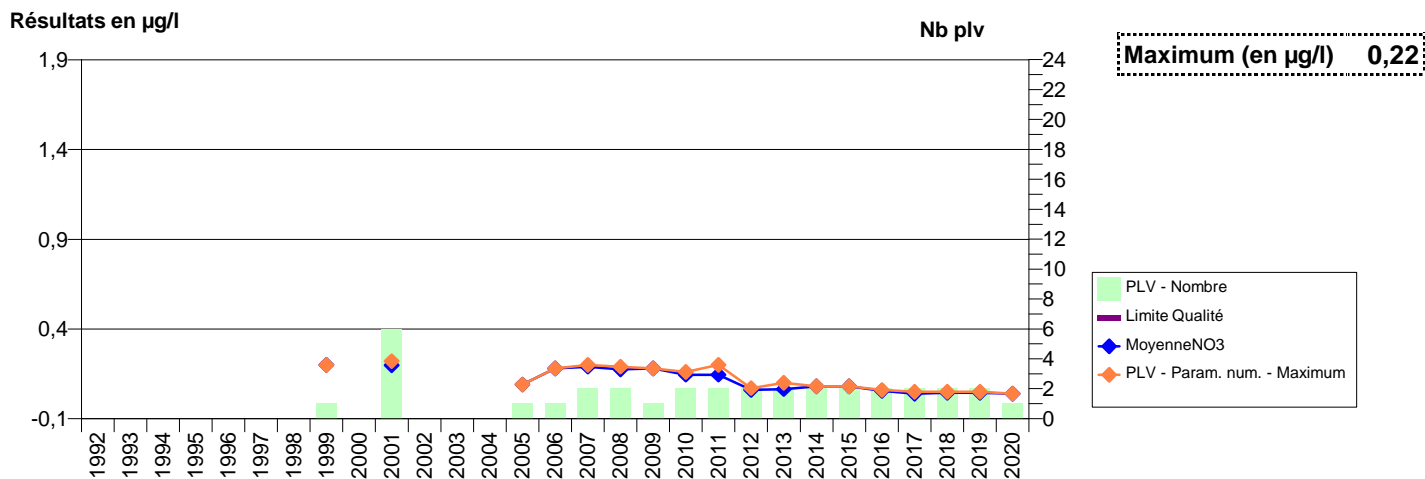
# EVOLUTION DE L'ATRAZINE DESETHYL SUR LES CAPTAGES AEP ACTIFS (Eau Brute)



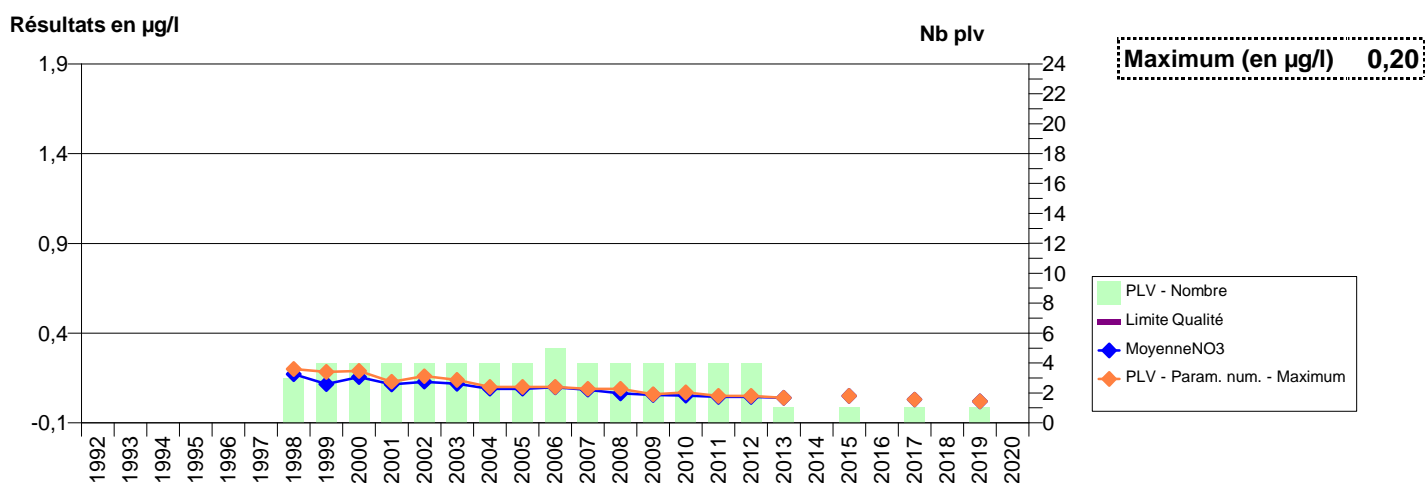
Sélection des captages ayant eu un maximum supérieur à 0,1µg/l

Département-Commune implantation--Code Sise\_Code BSS-Nom UGE-Nom du Captage

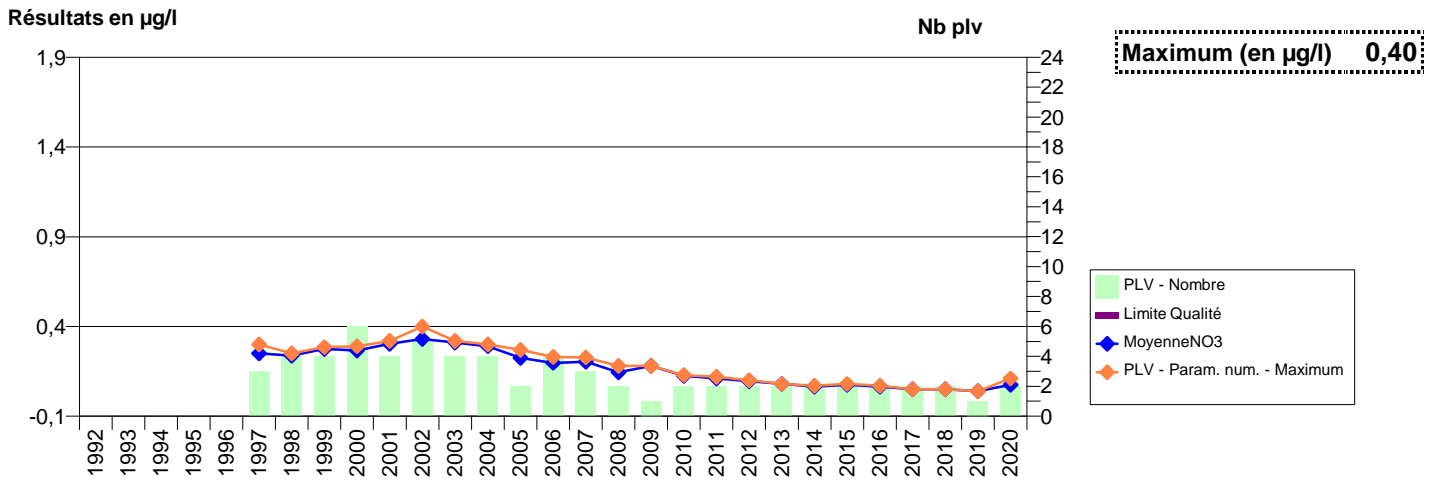
014 -AGY- 000046-01184X0040- TROIS CANTONS -ST LEONARD



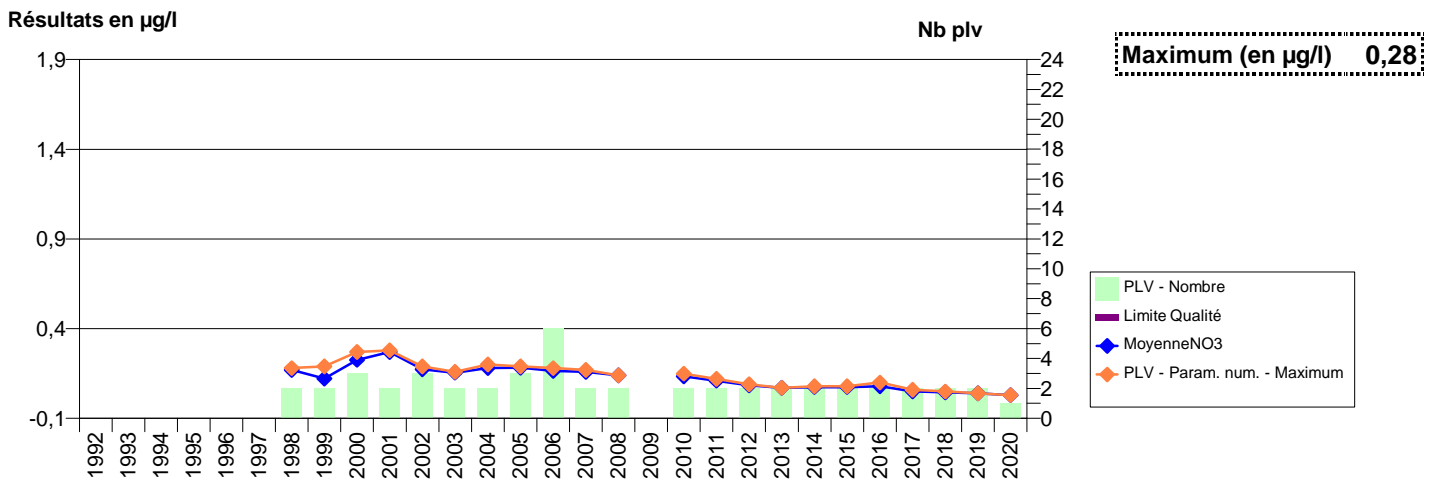
014 -AMFREVILLE- 000127-01202X0095- RIVE DROITE DE L'ORNE -HAUTE ECARDE



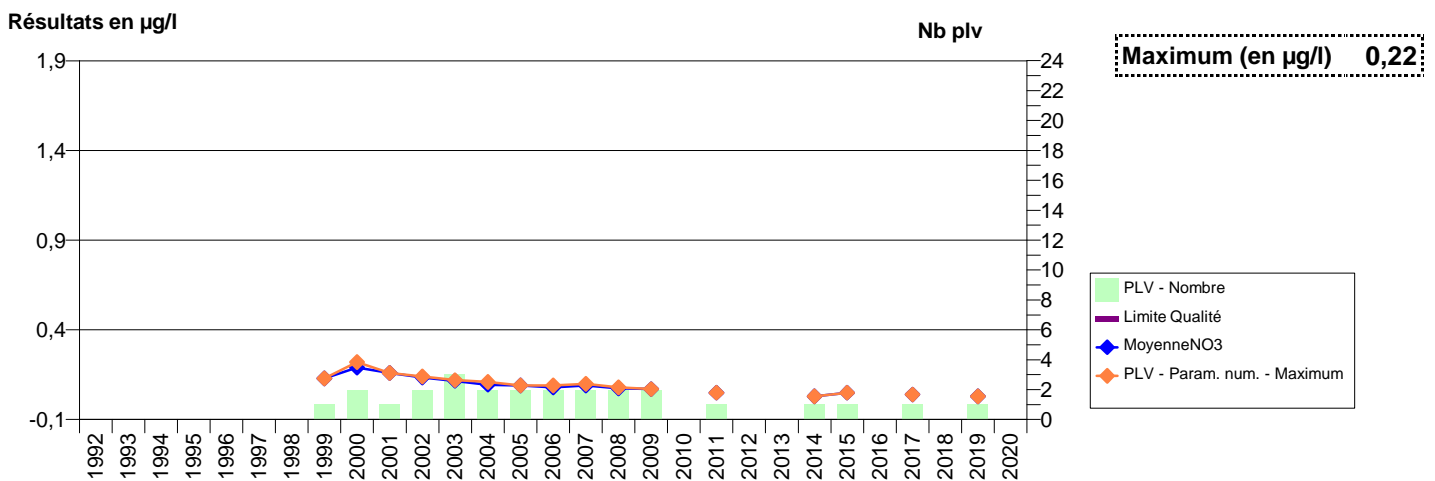
014 -ARGANCHY- 000047-01184X0051- TROIS CANTONS -RIBEL



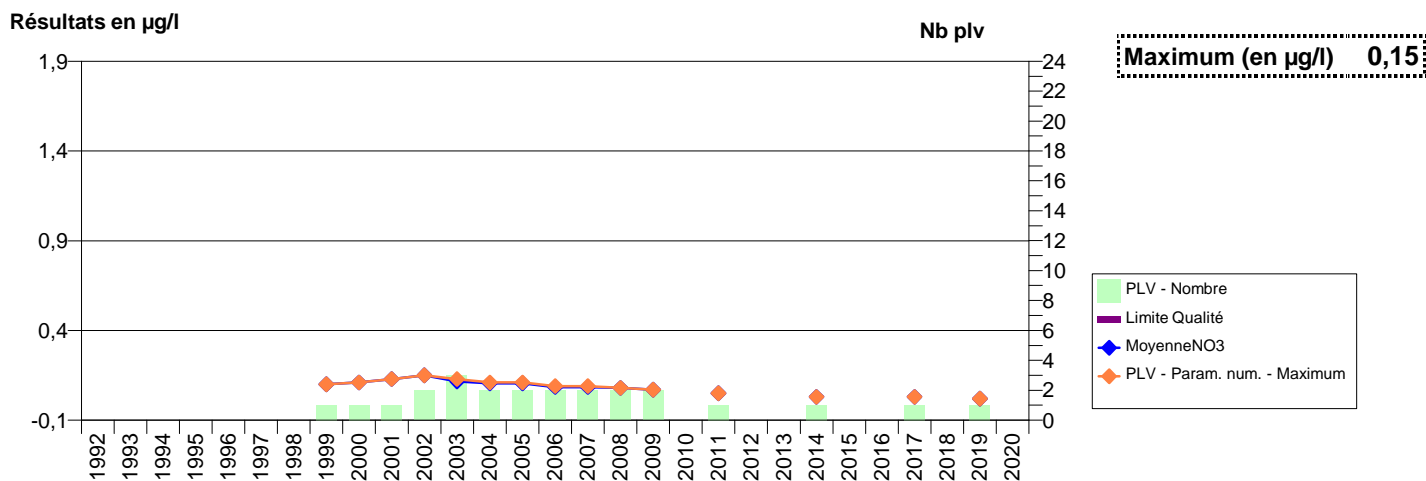
014 -ARGANCHY- 000051-01188X0012- TROIS CANTONS -ABBAYE



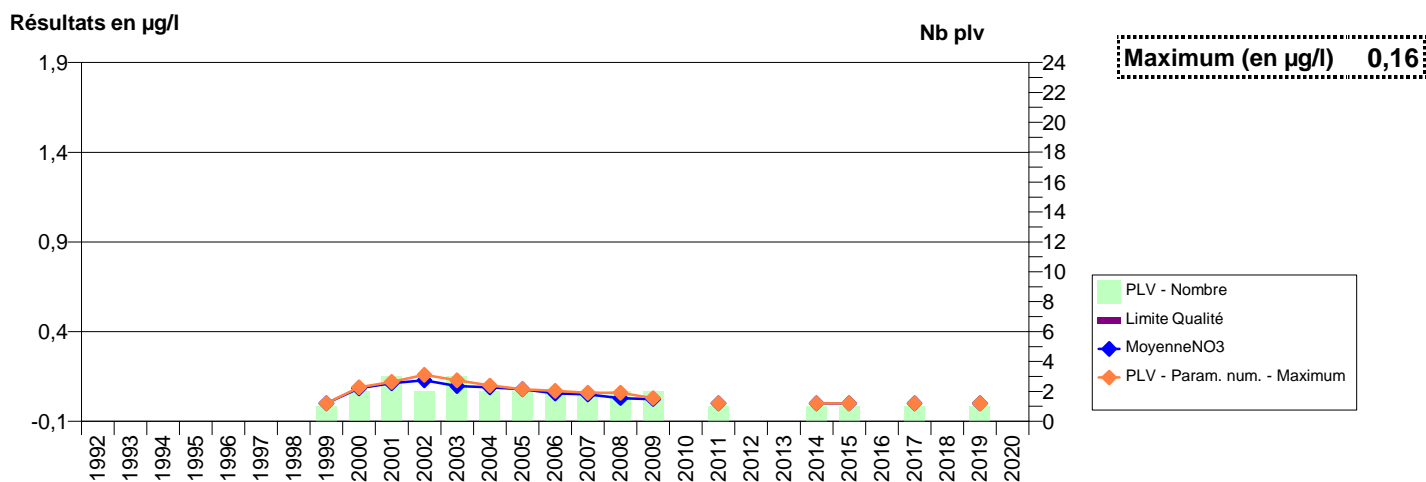
014 -AURSEULLES- 000081-01195X0193- SUDBESSIN PREBOCAGE VAL D'ORNE -ONCHY



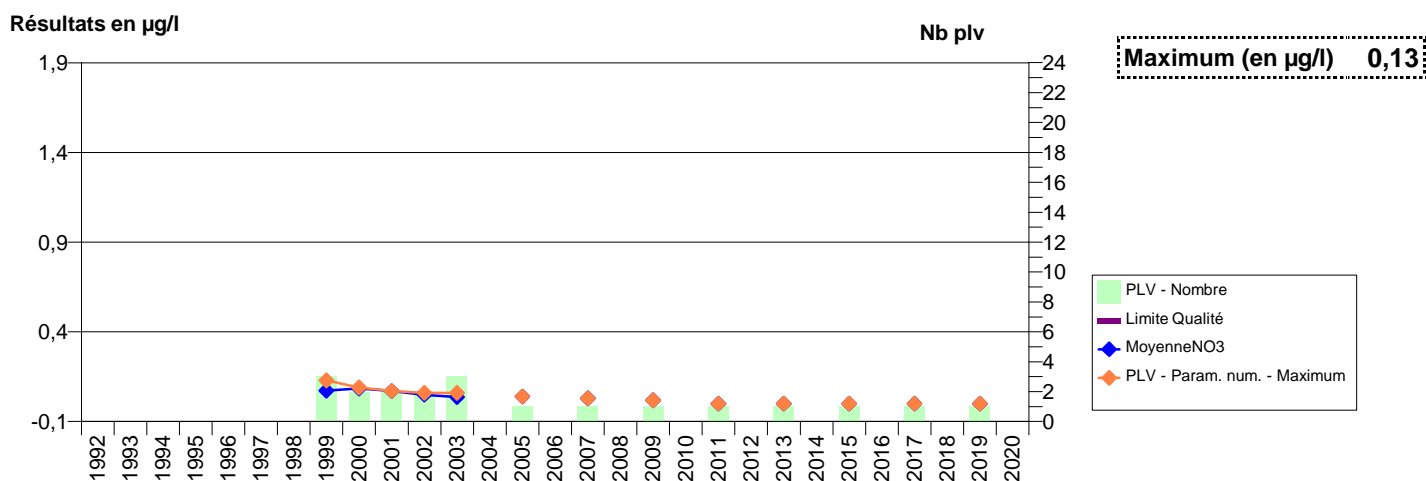
014 -AURSEULLES- 000085-01195X0203- SUDBESSIN PREBOCAGE VAL D'ORNE -MAISON BLEUE F1



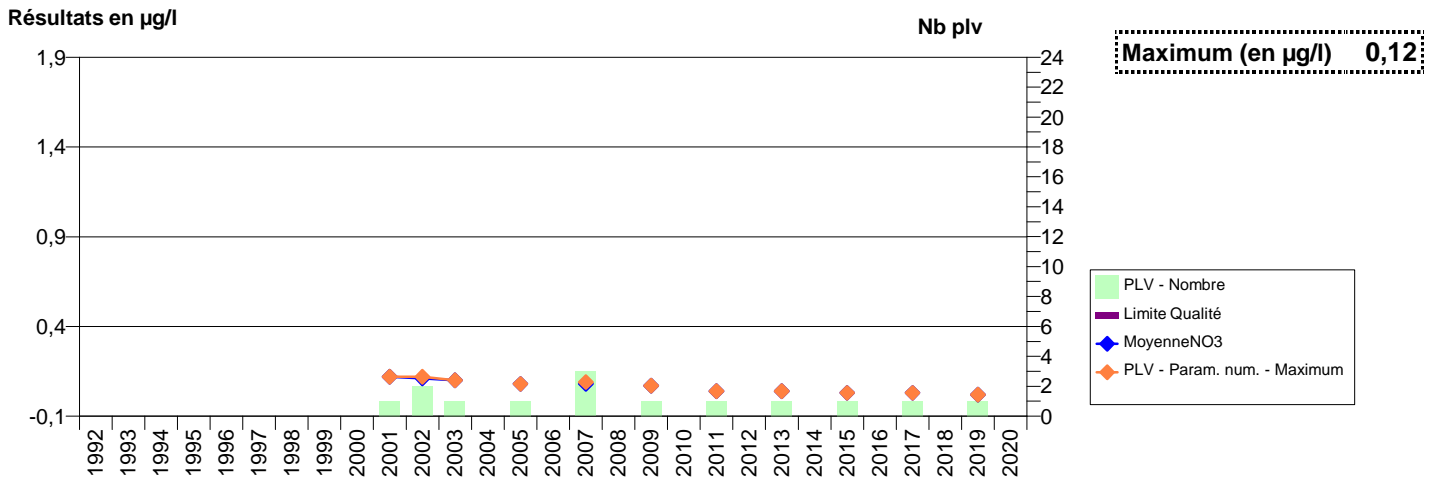
014 -AURSEULLES- 000090-01195X0211- SUDBESSIN PREBOCAGE VAL D'ORNE -MAISON BLEUE F2.2



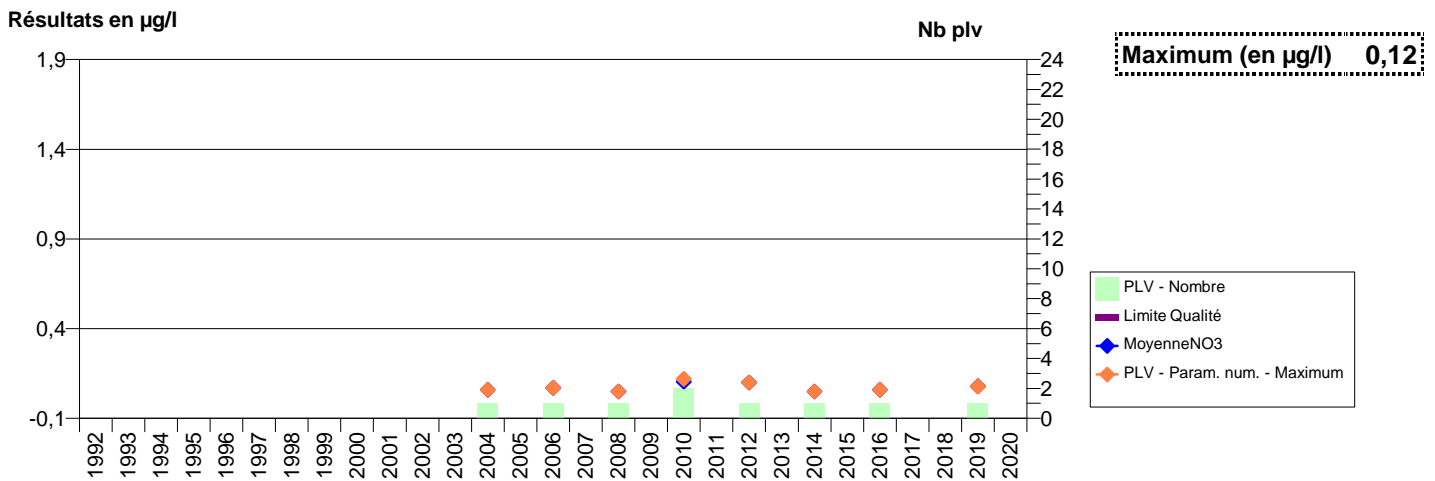
014 -BANVILLE- 000063-01193X0003- VIEUX COLOMBIER -BANVILLE



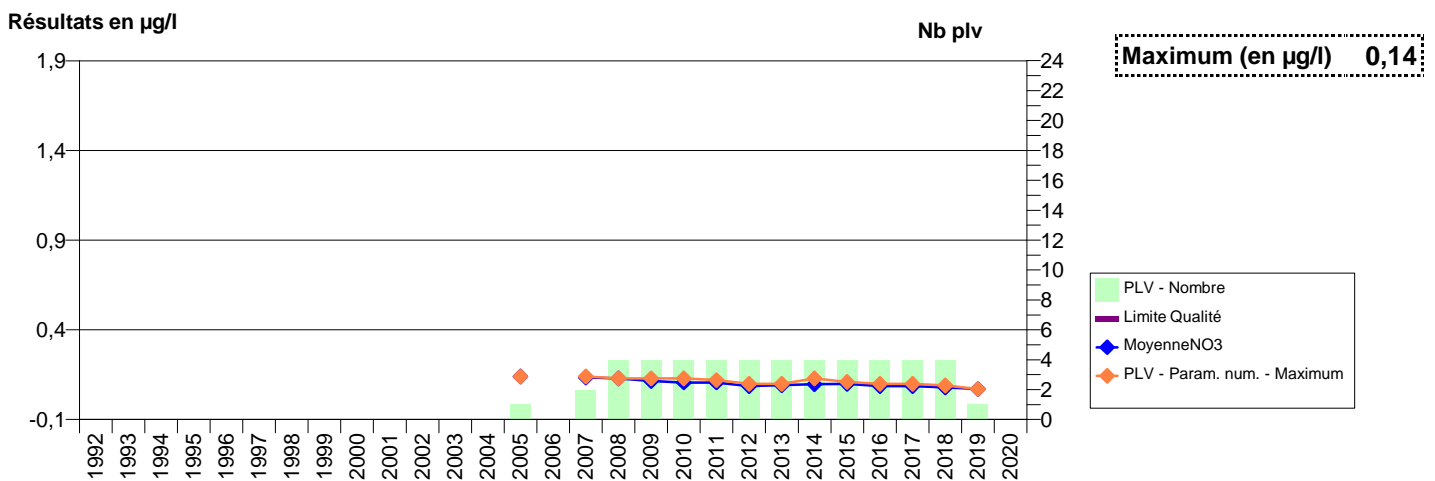
014 -BARBEVILLE- 000045-01184X0027- BAYEUX INTERCOM -BARBEVILLE



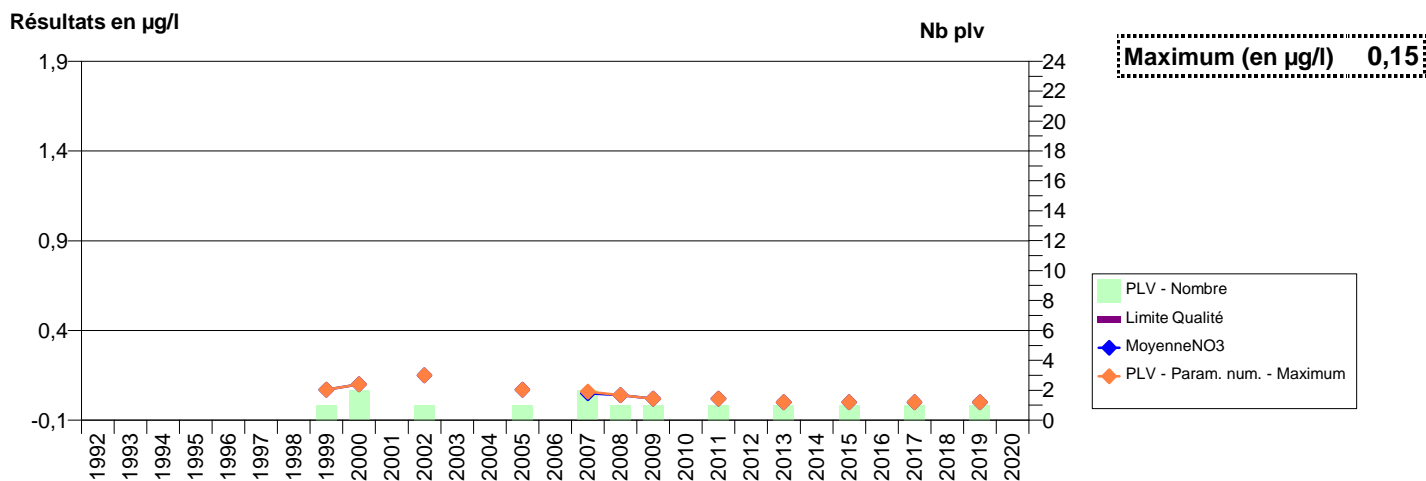
014 -BEAUFOR-DRUVAL- 000219-01215X0005- BEAUFOR DRUVAL -VALLEE AUX TANNEURS S1



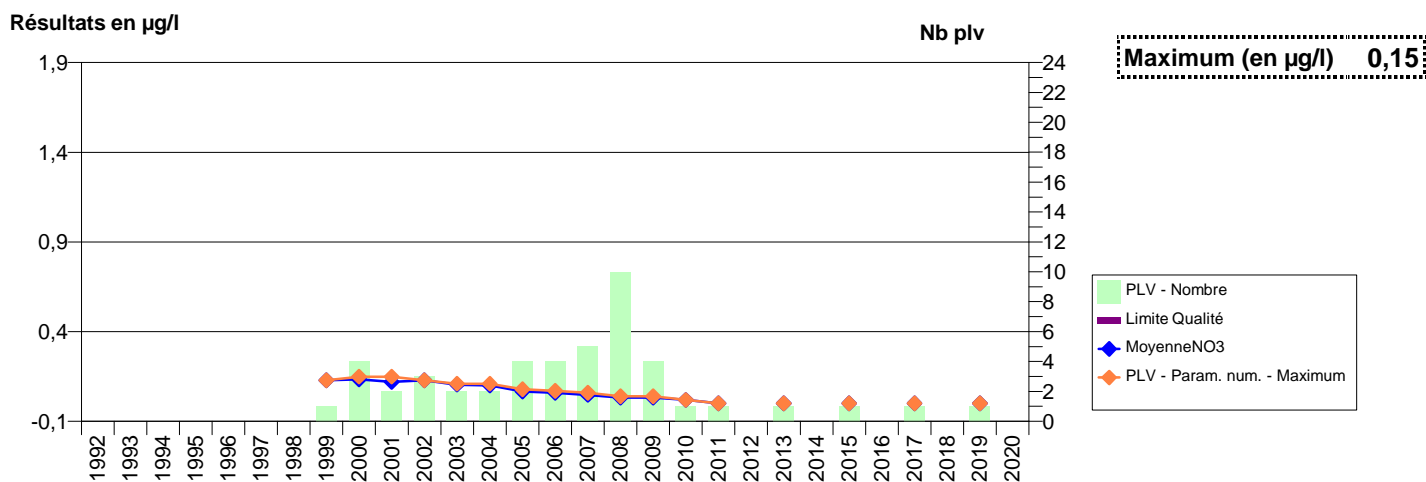
014 -BEAUMONT-EN-AUGE- 000209-01212X0187- HAUTE DORETTE -DOSSIN S2



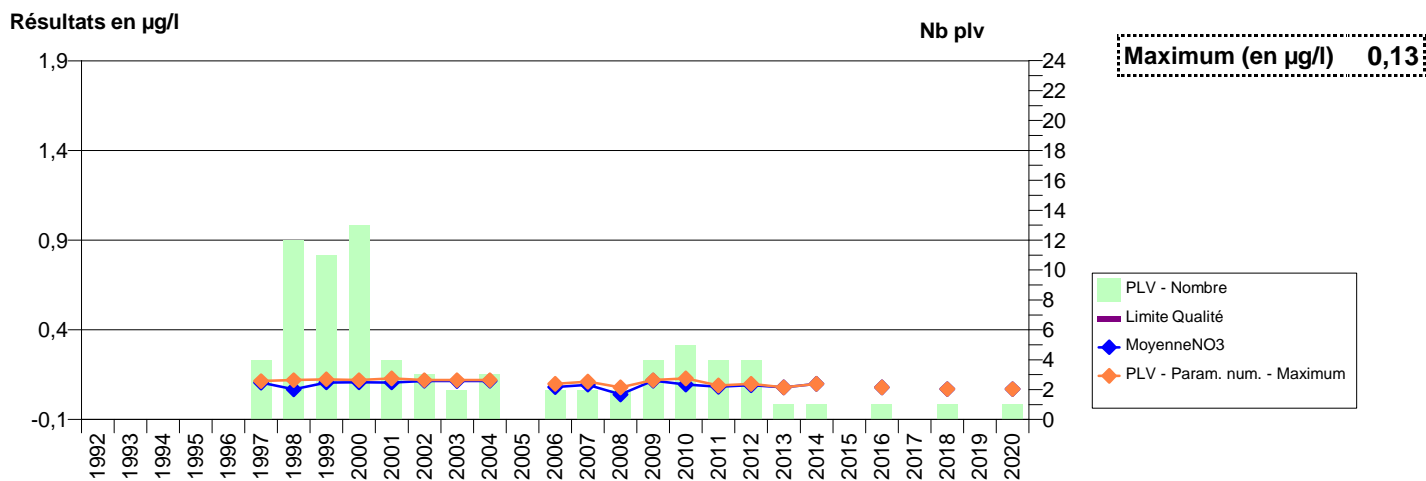
014 -BERNESQ- 000039-01182X0010- NOB REGIE -BERNESQ NORD



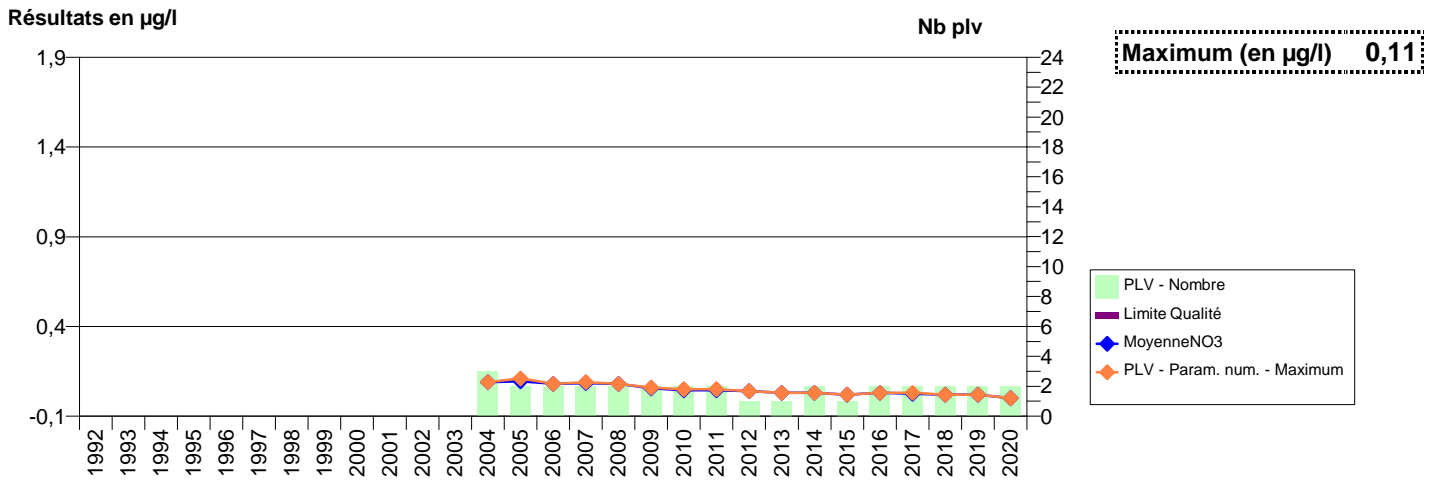
014 -BERNESQ- 001412-01182X0046- NOB REGIE -BERNESQ SUD



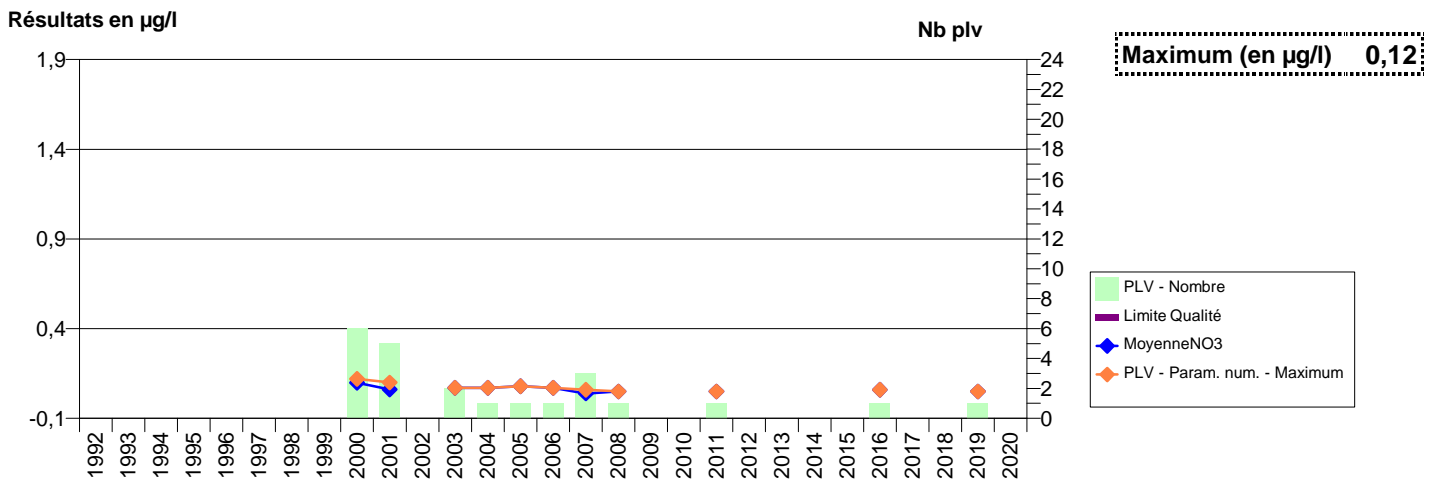
014 -BONNEBOSQ- 000221-01215X0040- HAUTE DORETTE -LIEU LANGLOIS



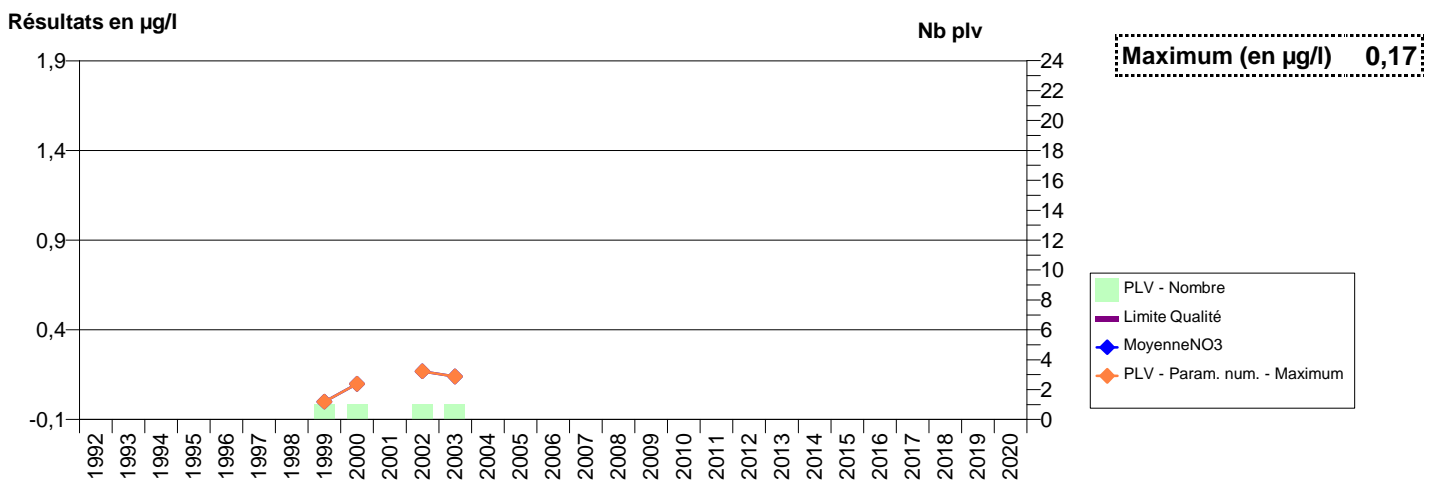
014 -CAEN- 001247-- EAU DU BASSIN CAENNAIS-VEOLIA -PRAIRIE I (A+B+D)



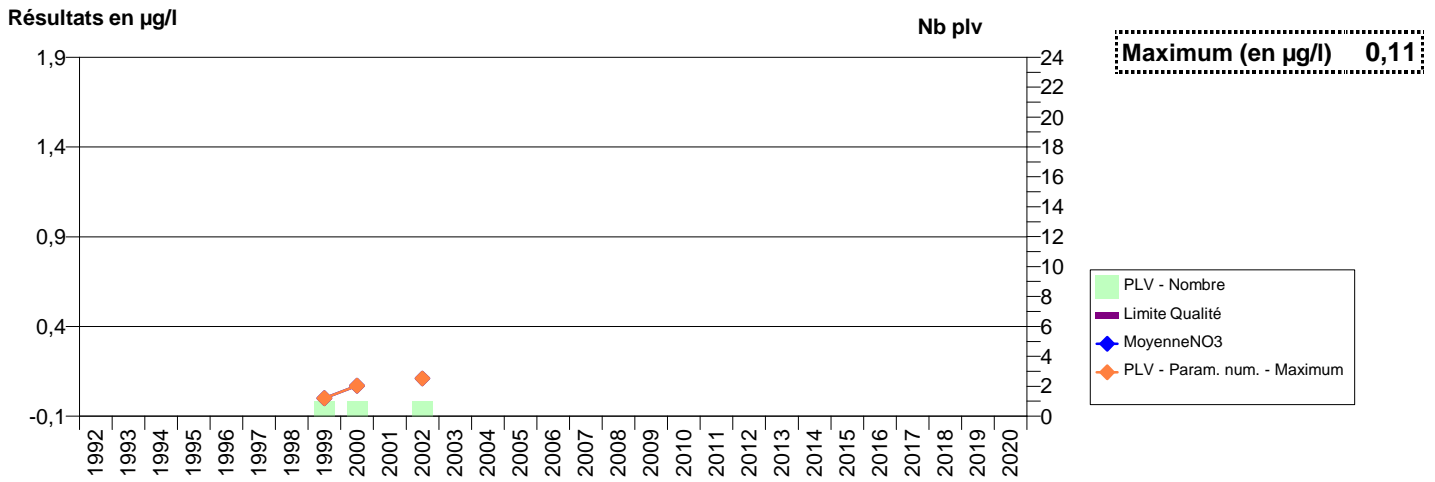
014 -CAMBREMER- 000223-01215X0103- PLATEAU OUEST DE LISIEUX -COUR JARDIN



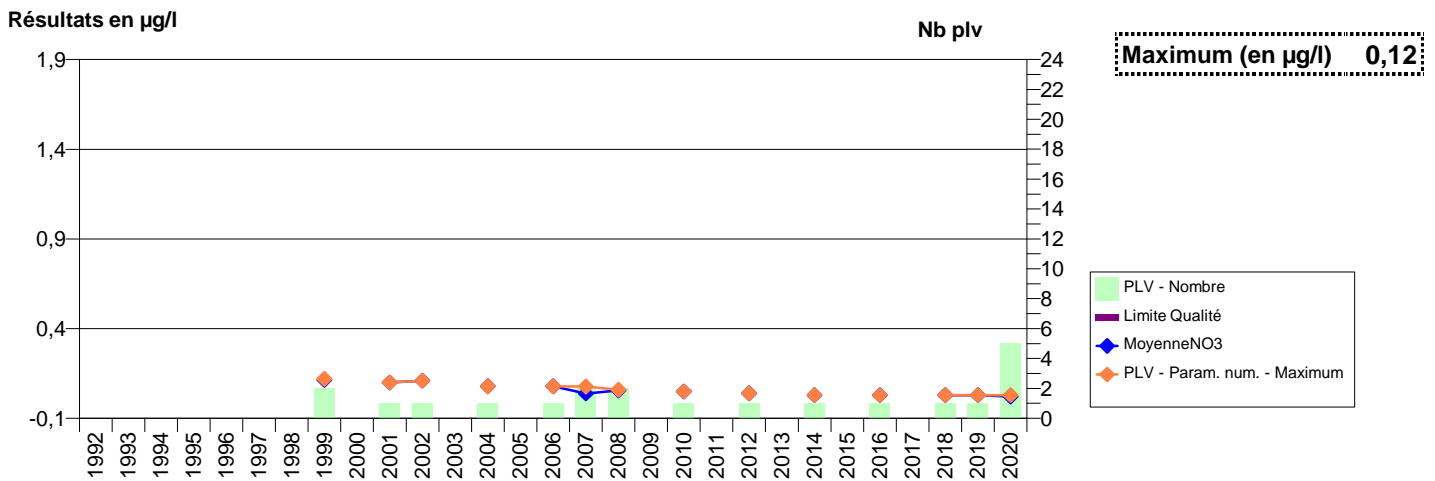
014 -CESNY-LES-SOURCES- 001589-- EAU DU BASSIN CAENNAIS-VEOLIA -CR7 ACQUEVILLE



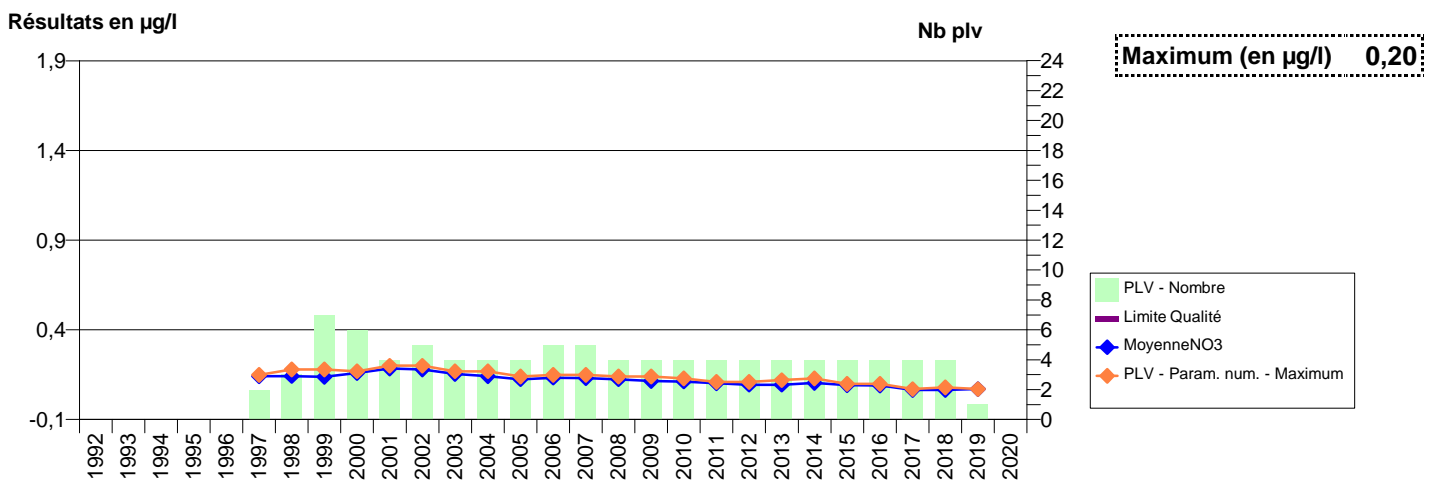
014 -CESNY-LES-SOURCES- 001590-- EAU DU BASSIN CAENNAIS-VEOLIA -CR7 TOURNEBU



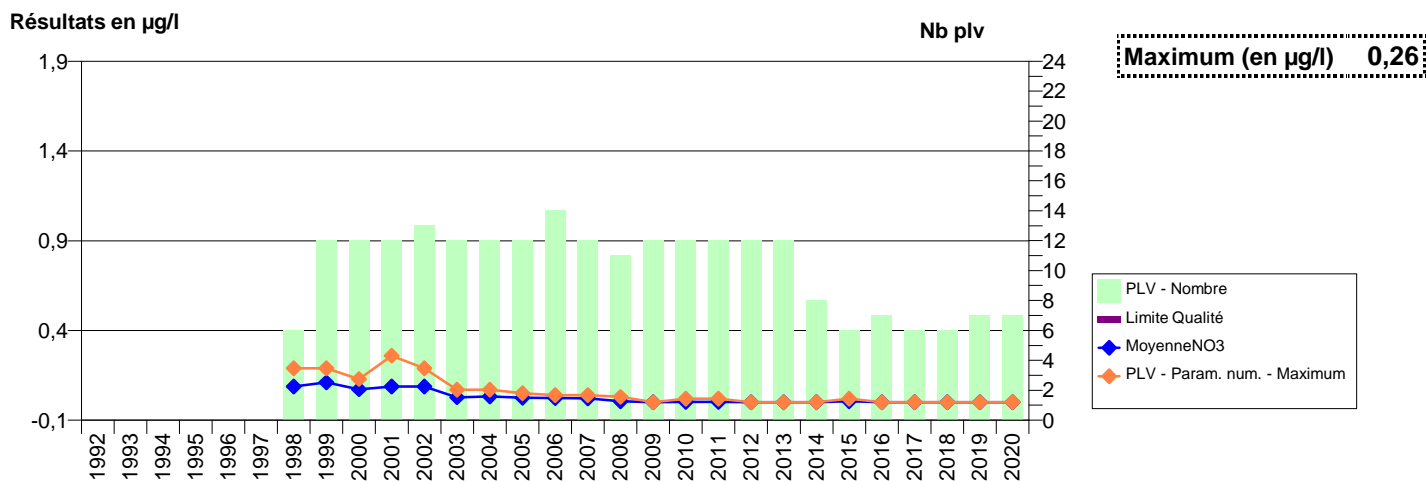
014 -CLECY- 000397-01753X0009- CLECY DRUANCE -GOUTIL



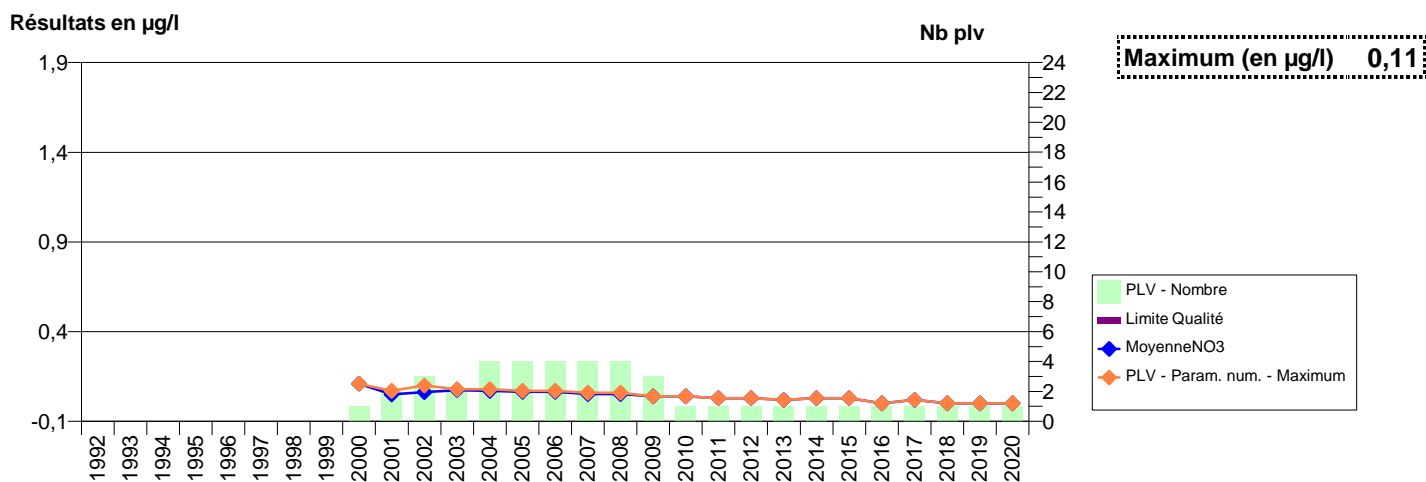
014 -COLOMBIERES- 000040-01182X0040- NOB REGIE -COLOMBIERES



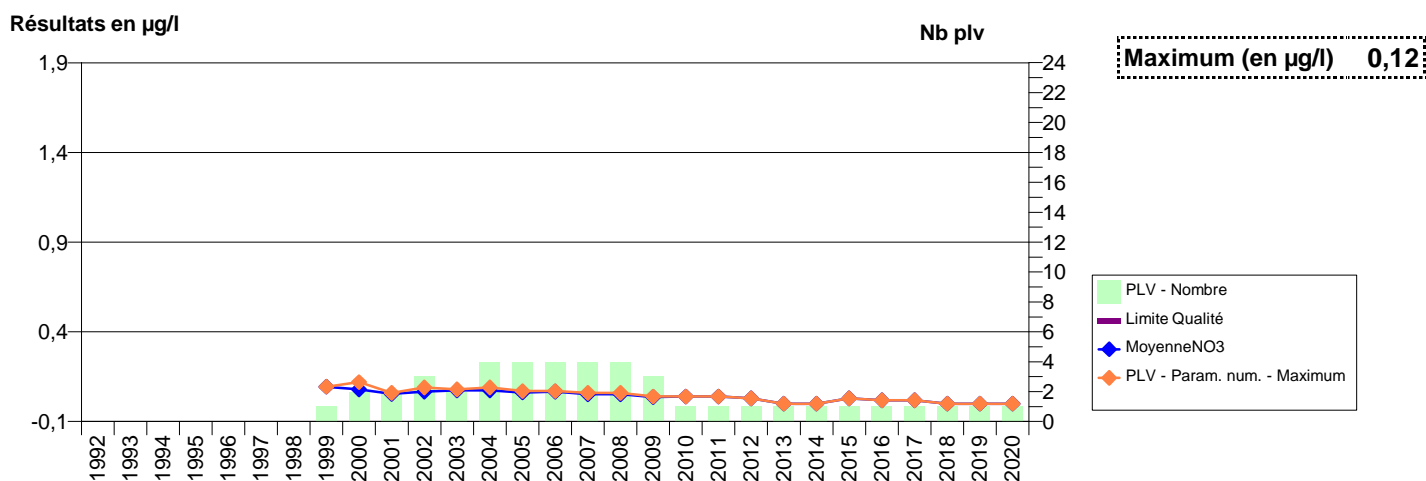
014 -CORMOLAIN- 000241-01443X0008- SUBBESSIN PREBOCAGE VAL D'ORNE -DROME



014 -COURSEULLES-SUR-MER- 000013-00967X0003- EAU DU BASSIN CAENNAIS-SAUR -FONTAINE AUX MALADES F1

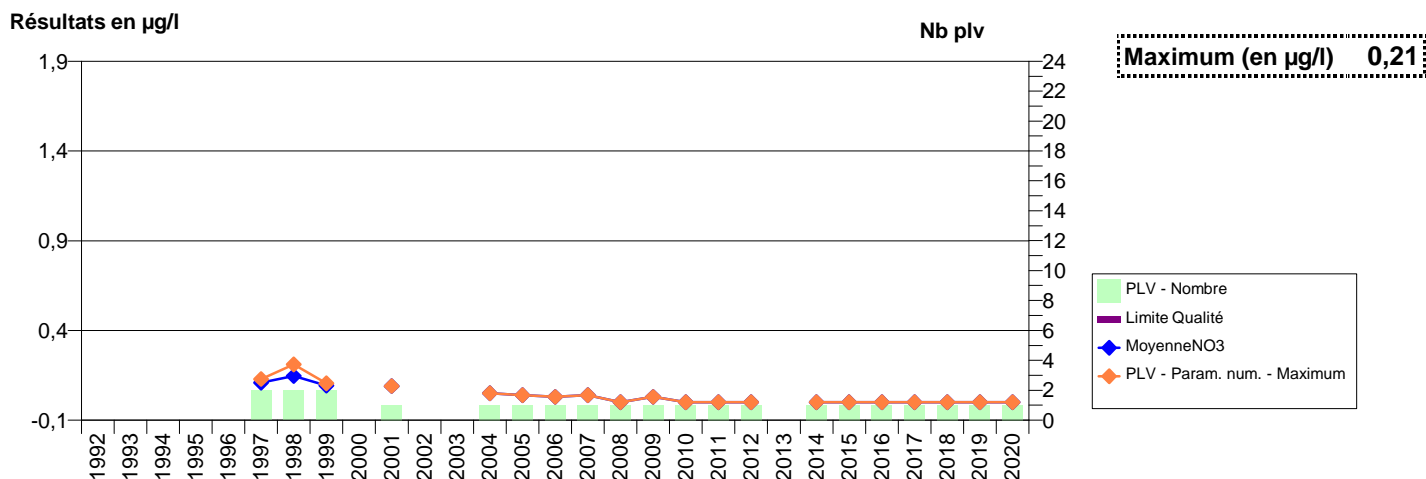


014 -COURSEULLES-SUR-MER- 000016-00967X0058- EAU DU BASSIN CAENNAIS-SAUR -FONTAINE AUX MALADES F2

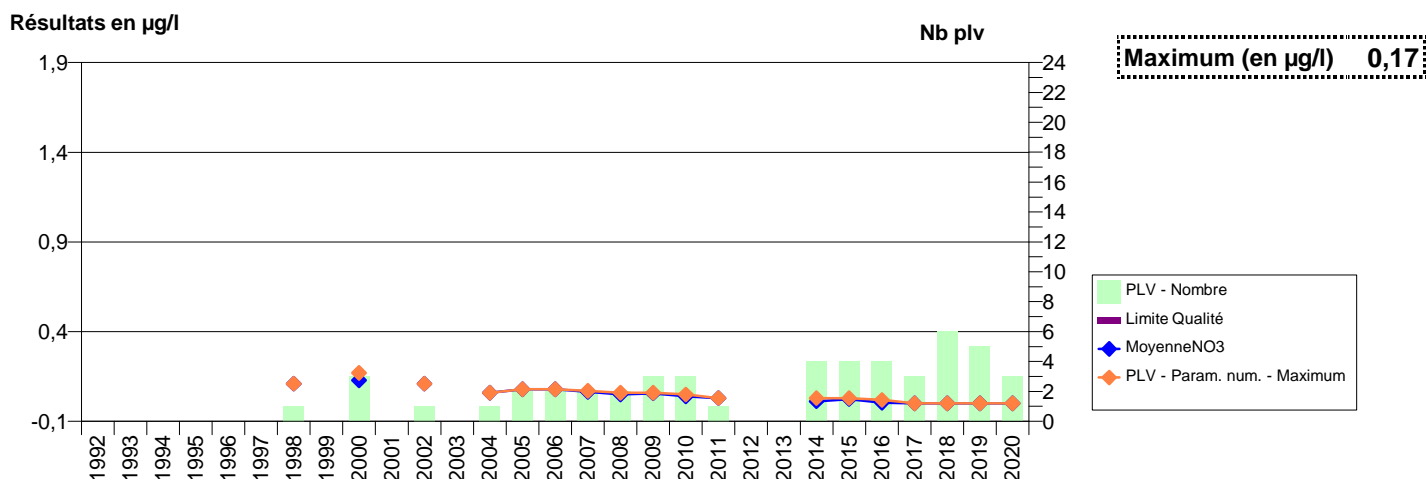




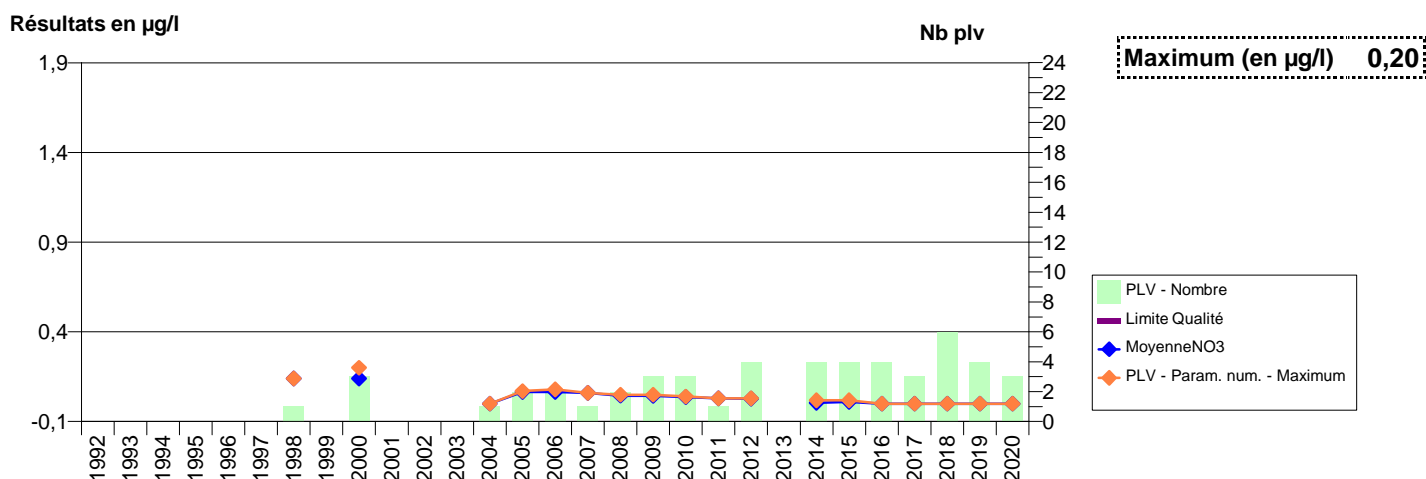
014 -CREULLY SUR SEULLES- 000062-01192X0213- BAYEUX INTERCOM -SAINT GABRIEL



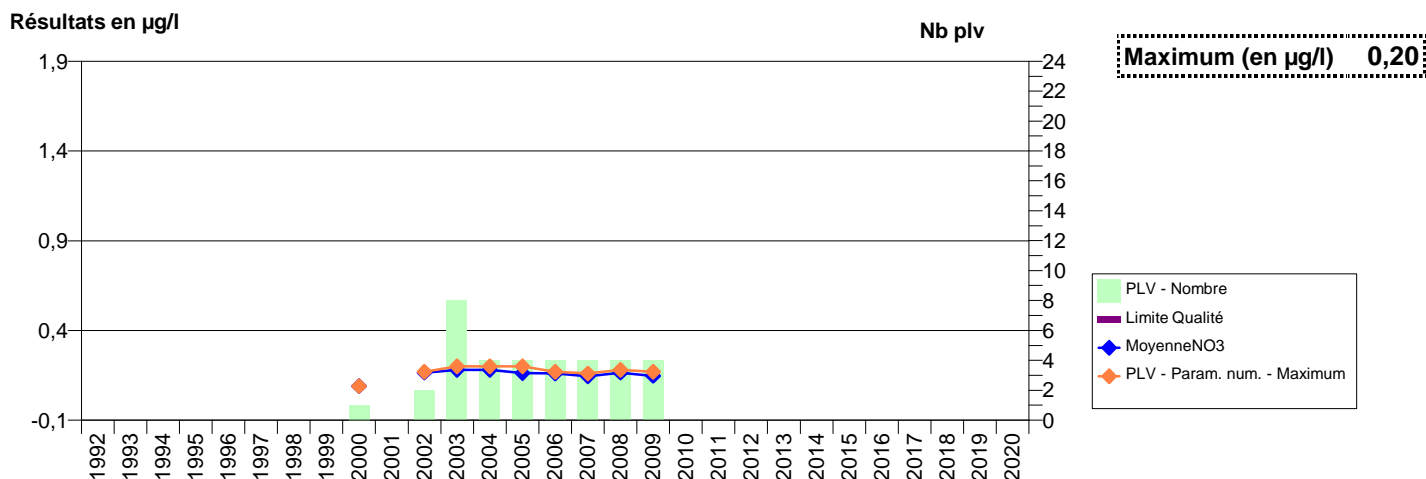
014 -DOUVRES-LA-DELIVRANDE- 000069-01194X0007- EAU DU BASSIN CAENNAIS-SAUR -POTERIE F1



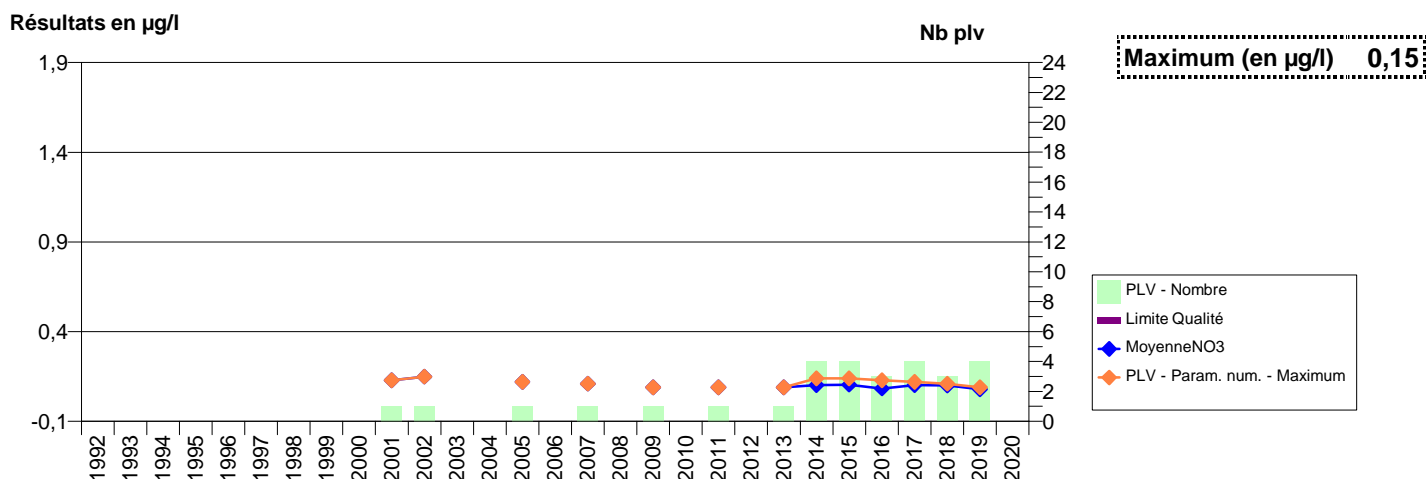
014 -DOUVRES-LA-DELIVRANDE- 000076-01194X0151- EAU DU BASSIN CAENNAIS-SAUR -POTERIE F2



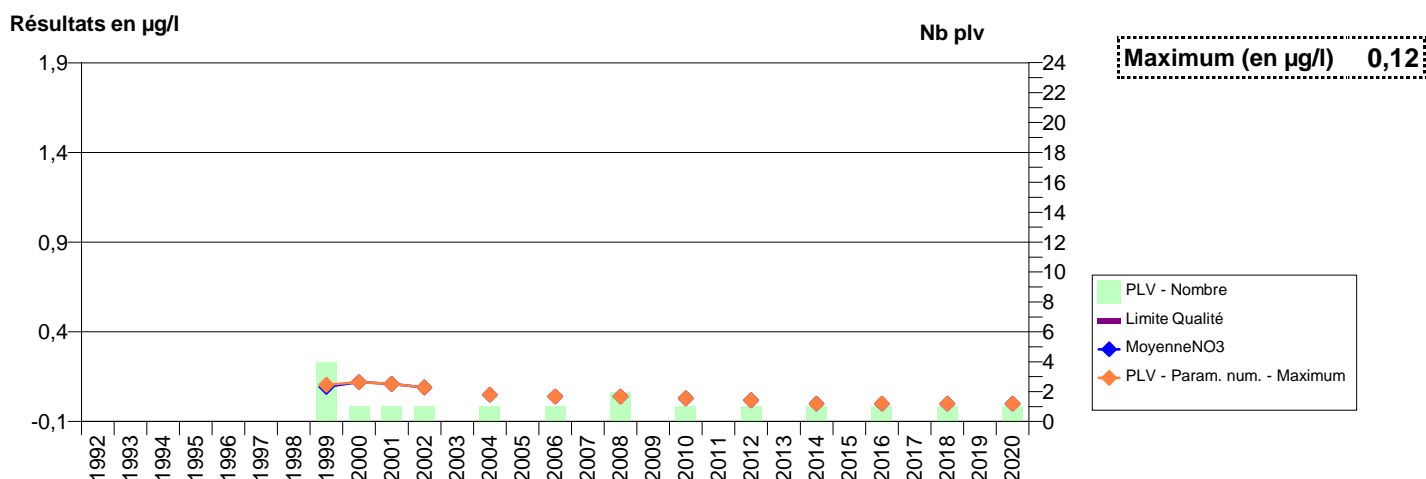
014 -EQUEMAUVILLE- 000027-00977X0082- SOURCES DE CRESSEVEUILLE -MOULINEAUX



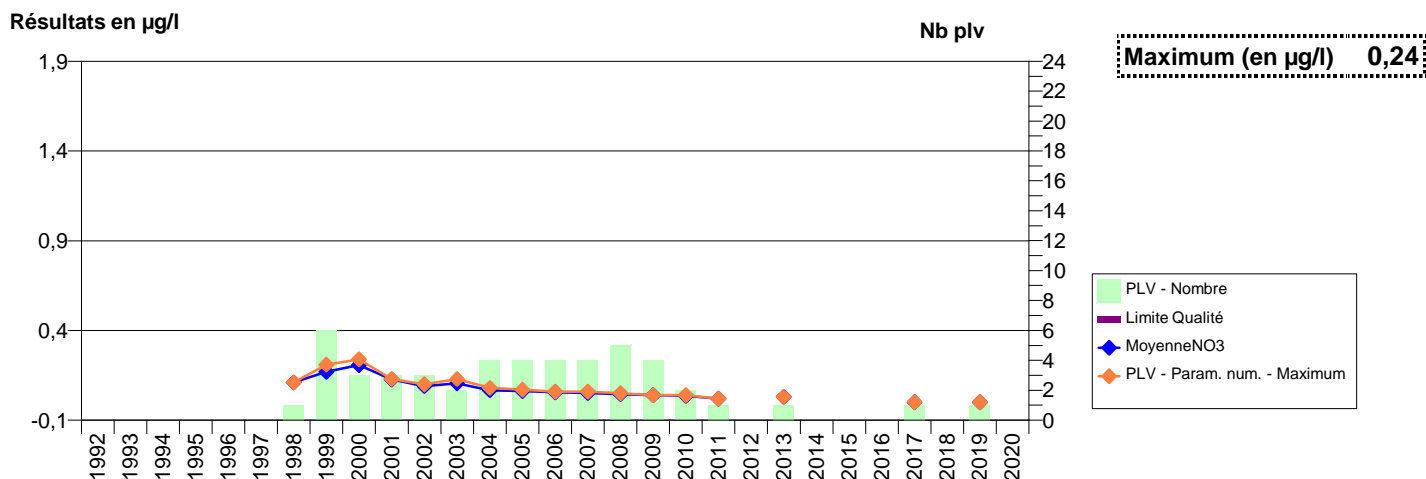
014 -EQUEMAUVILLE- 002150-- SOURCES DE CRESSEVEUILLE -EQUEMAUVILLE



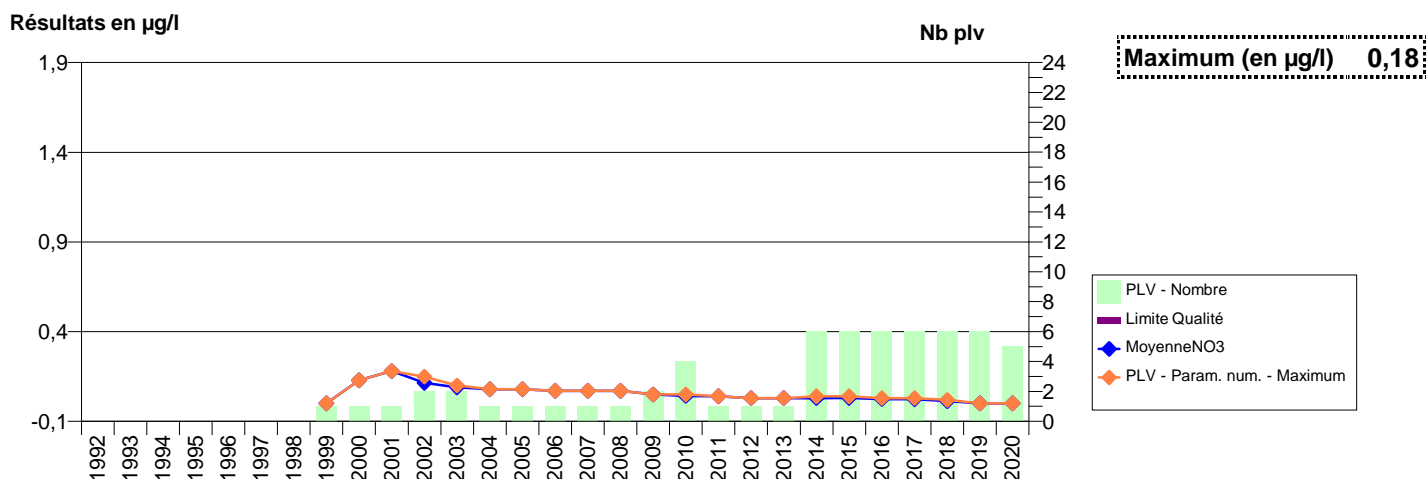
014 -EVRECY- 000258-01453X0044- EAU DU BASSIN CAENNAIS-SAUR -PREBENDE F1



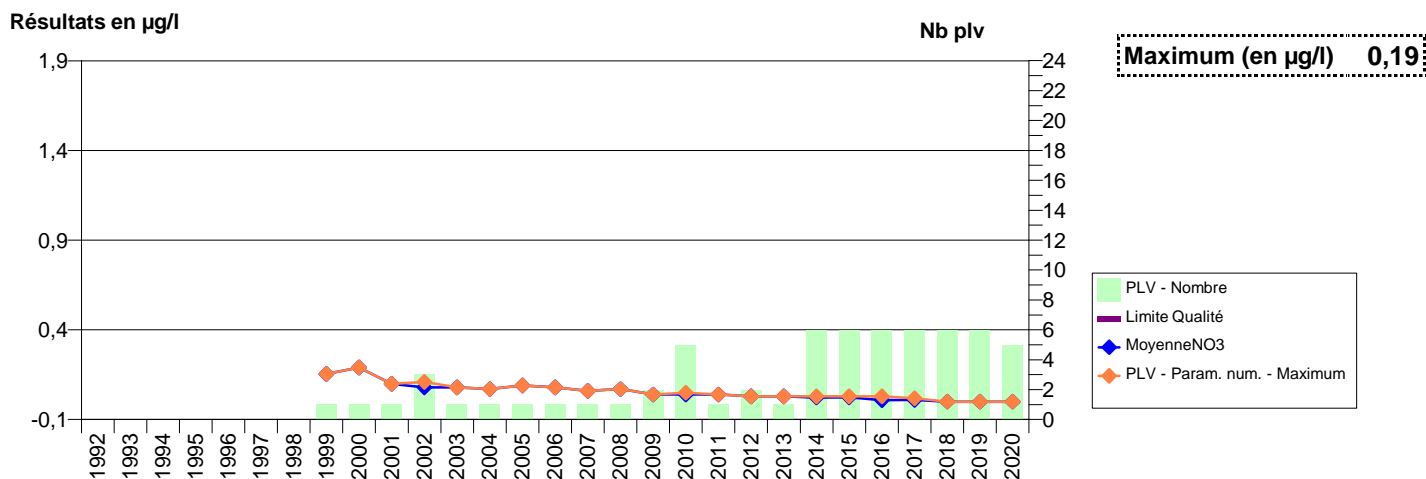
014 -EVRECY- 000260-01453X0058- EAU DU BASSIN CAENNAIS-SAUR -PREBENDE F2



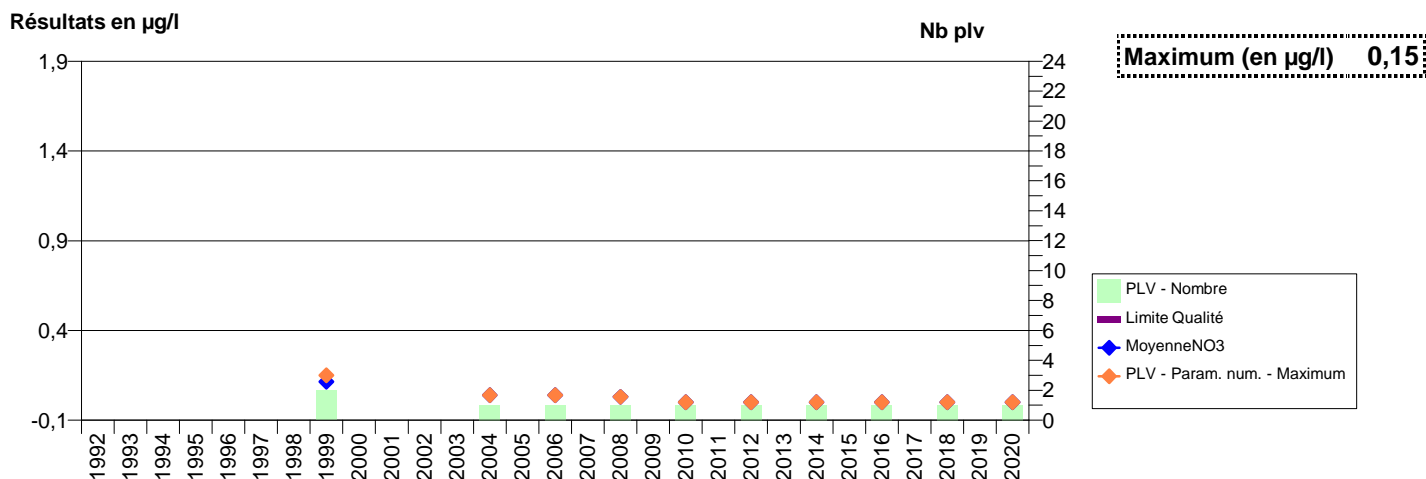
014 -FONTAINE-HENRY- 000065-01193X0170- EAU DU BASSIN CAENNAIS-VEOLIA -MUE: MARAIS F6



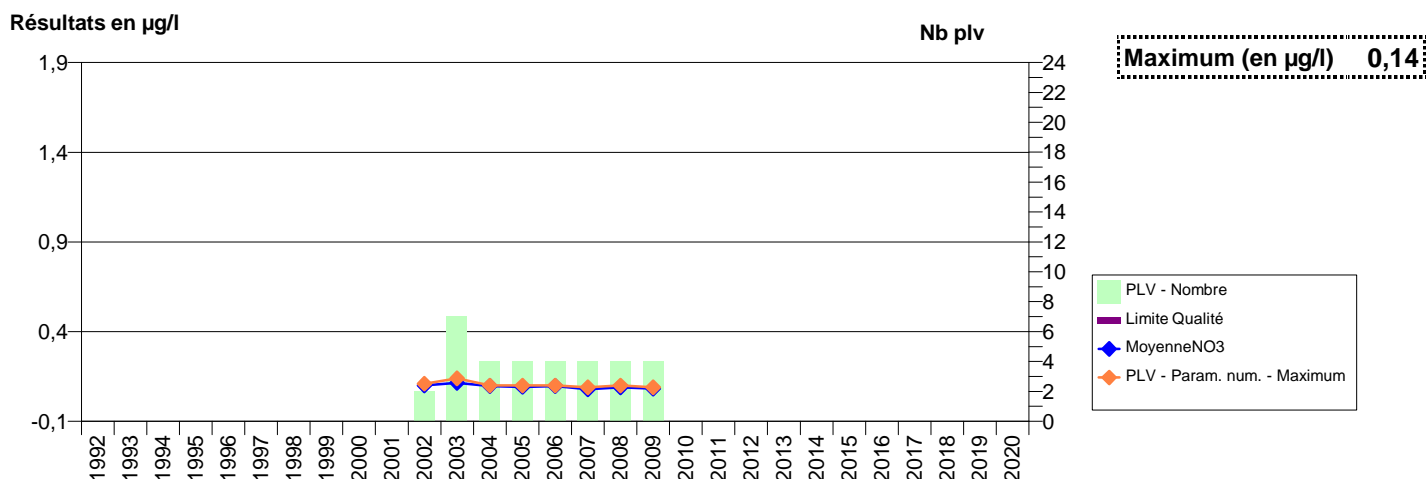
014 -FONTAINE-HENRY- 000073-01194X0142- EAU DU BASSIN CAENNAIS-VEOLIA -MUE: MOULIN F5



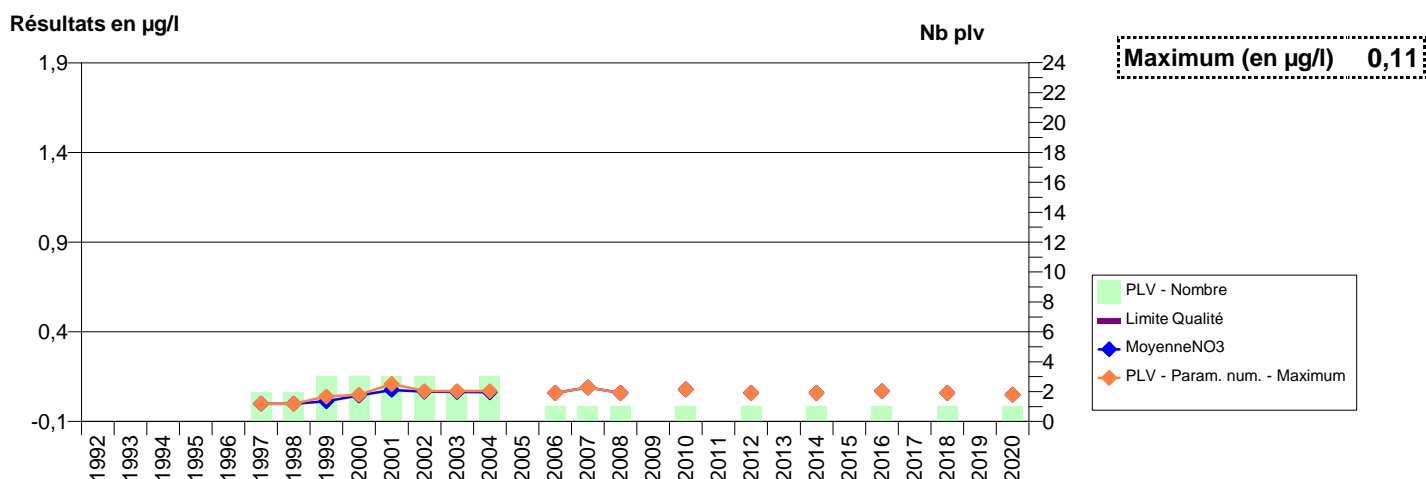
014 - GIBERVILLE- 000142-01205X0141- EAU DU BASSIN CAENNAIS-SAUR -GRONDE F1



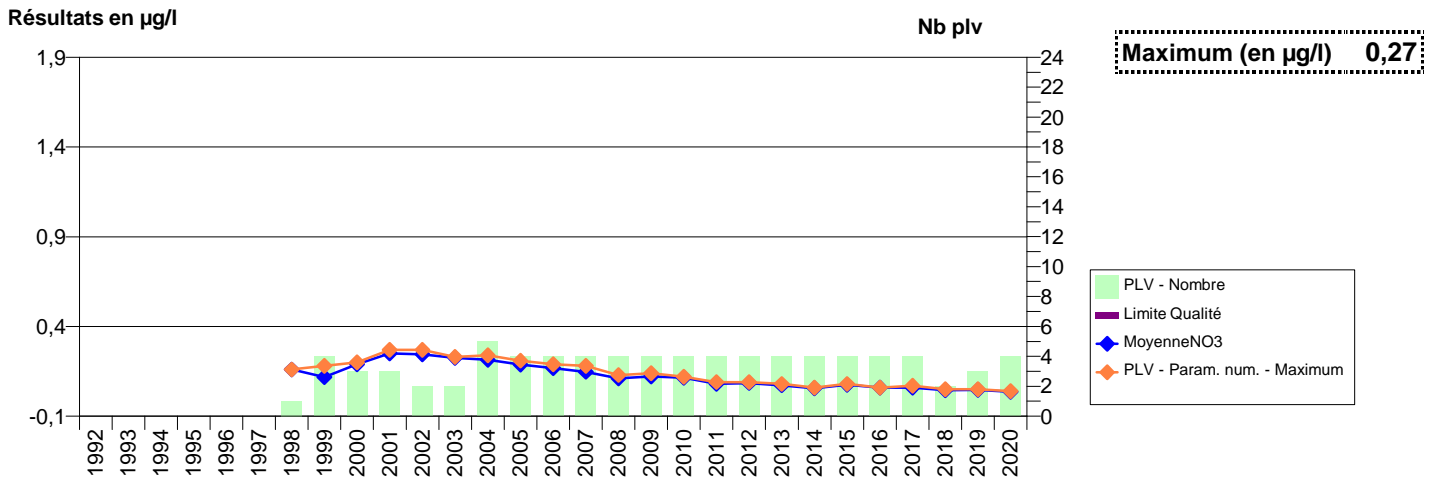
014 - GONNEVILLE-SUR-HONFLEUR- 000030-00977X0095- SOURCES DE CRESSEVEUILLE -PIMONT



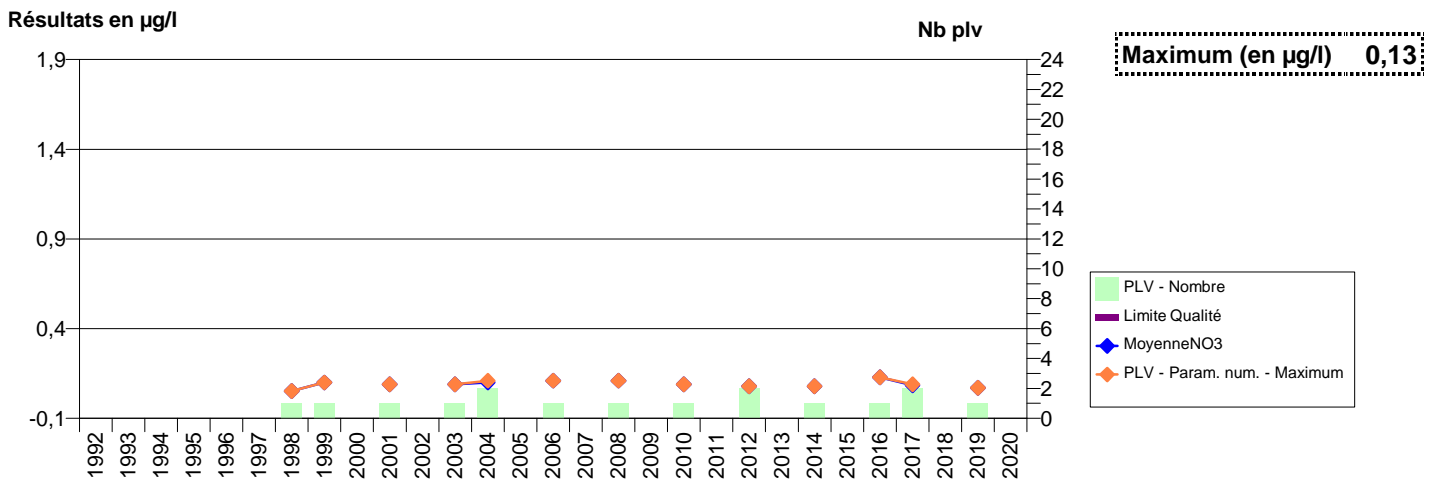
014 - GONNEVILLE-SUR-MER- 001639-01204X0045- PLATEAU D'HEULAND -MAISON BLANCHE



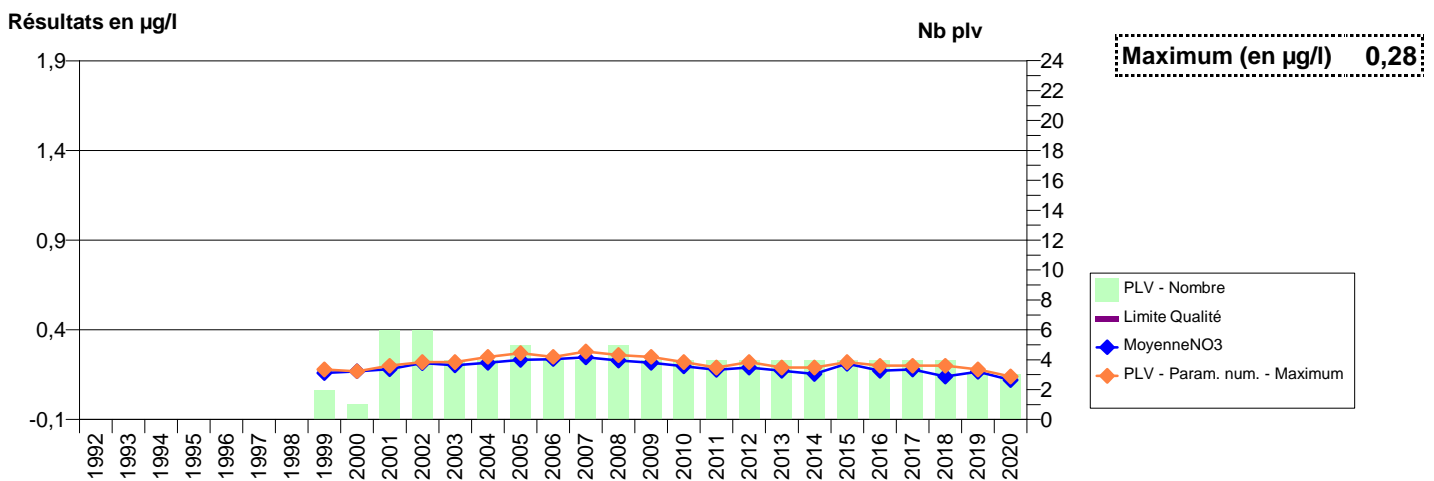
014 -GOUVIX- 000294-01465X0122- EAUX SUD CALVADOS -MINES DE GOUVIX



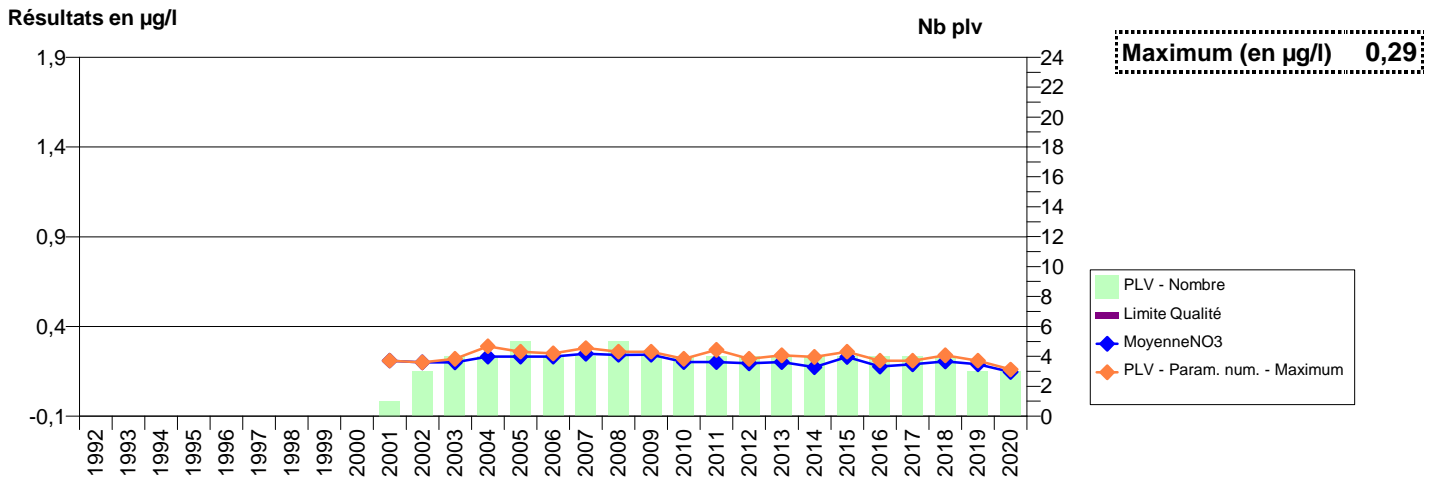
014 -HEULAND- 000167-01211X0081- HOULGATE -HEULAND



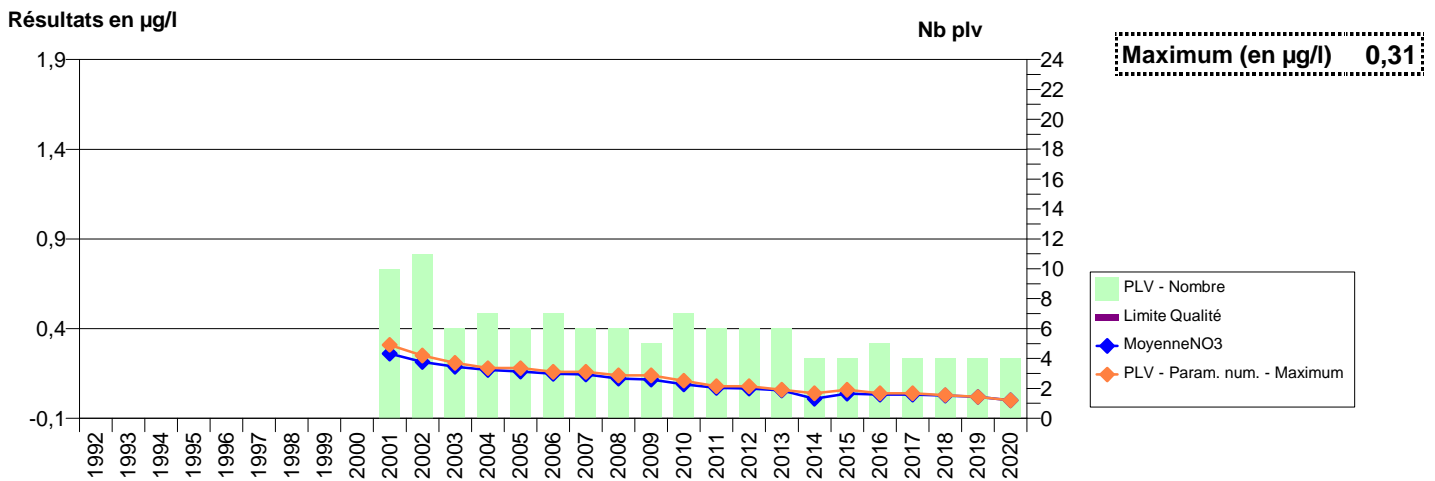
014 -ISIGNY-SUR-MER- 002172-01181X0029- NOB REGIE -BROUAISES F1



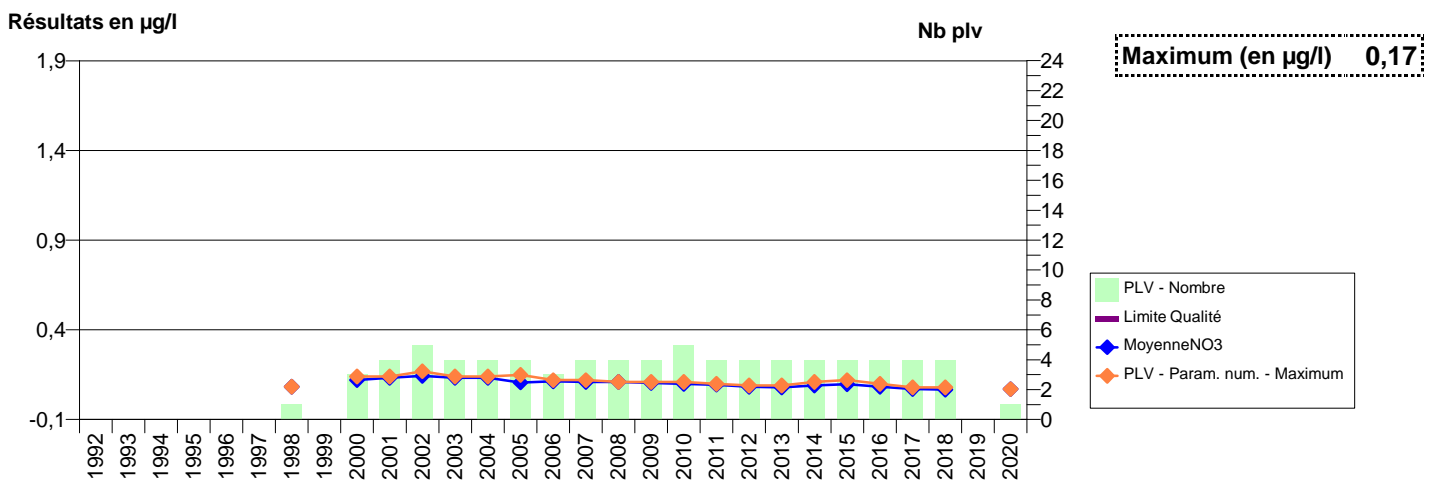
014 -ISIGNY-SUR-MER- 002238-01181X0030- NOB REGIE -BROUAISES F2



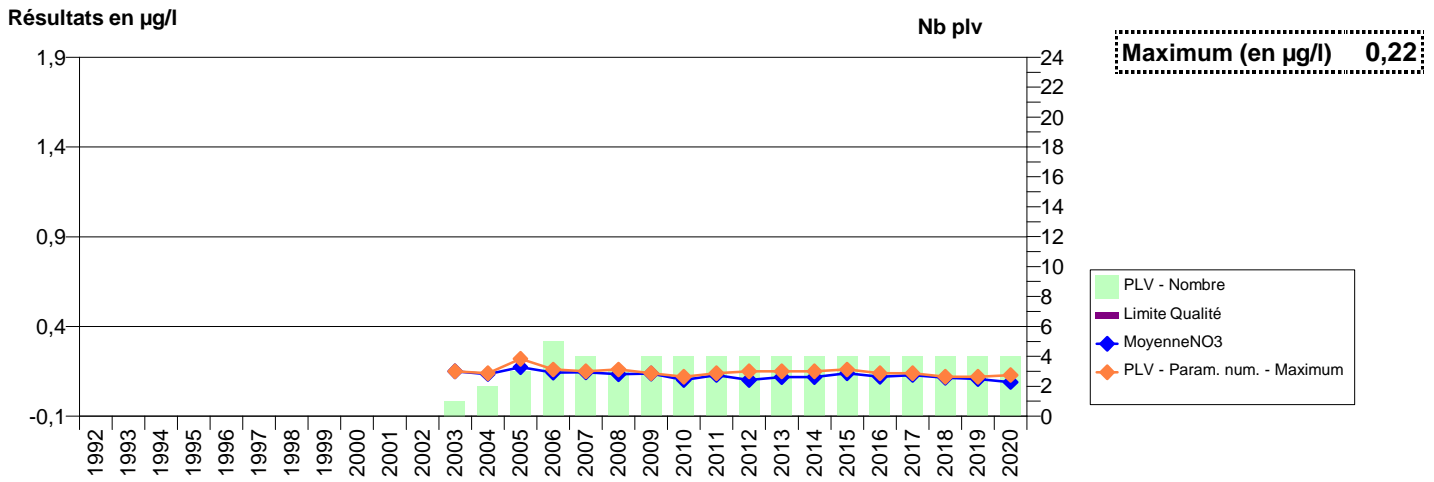
014 -JUAYE-MONDAYE- 000088-01195X0209- BAYEUX INTERCOM -FERME D'ASNELLES F3B



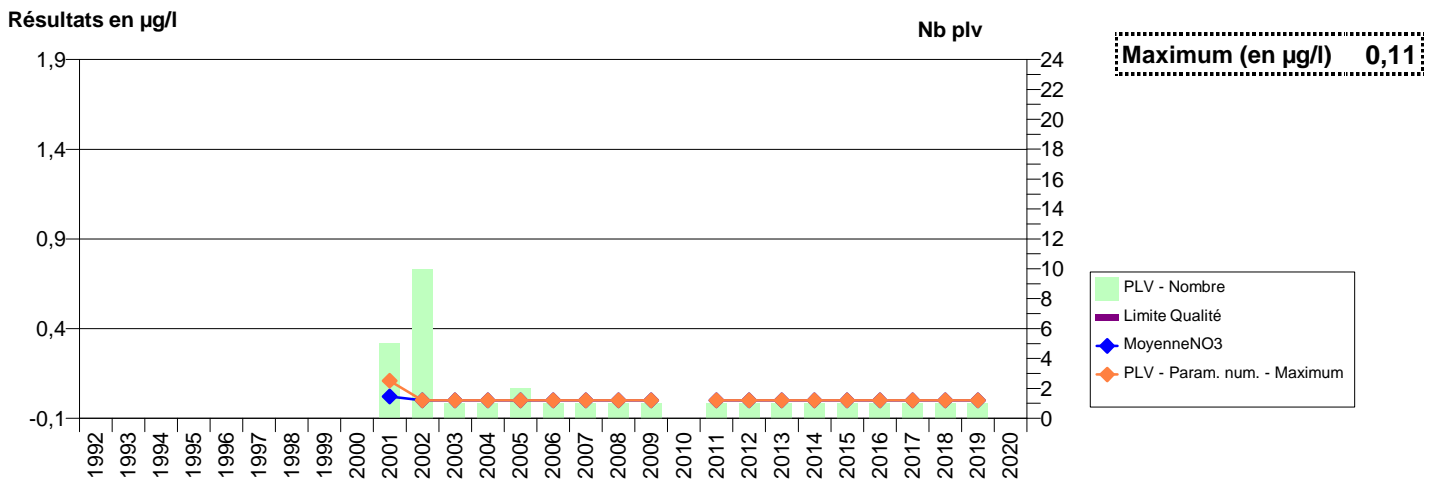
014 -JUAYE-MONDAYE- 001283-01195X0214- SEULLES TERRE ET MER -VILLAGE DE JUAYE



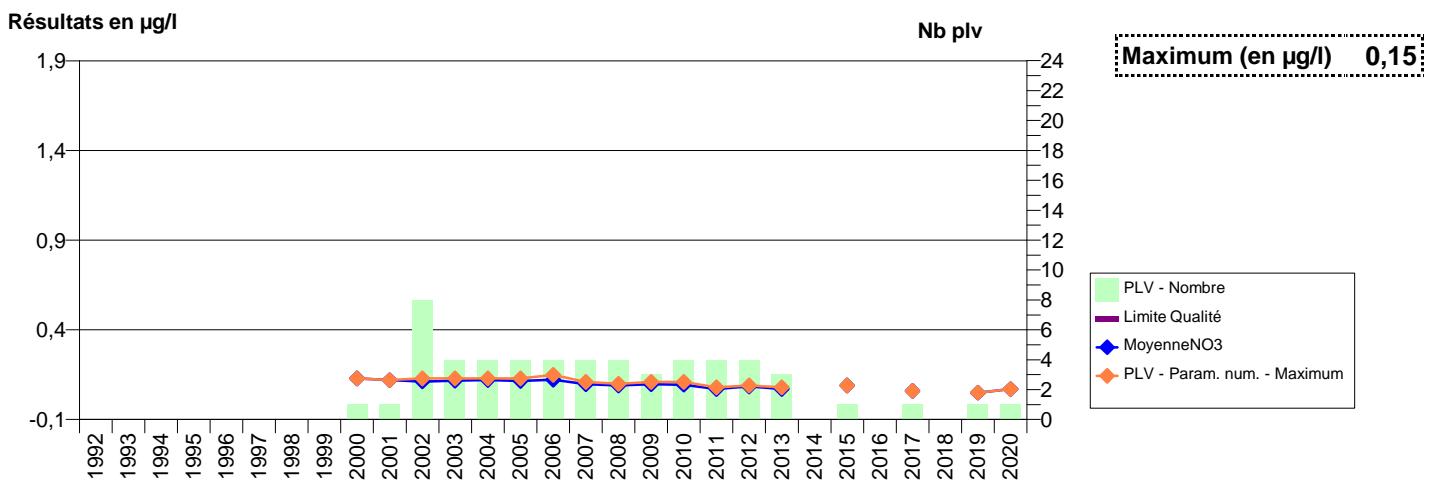
014 - LISIEUX- 000236-01217X0127- EAUX SUD PAYS D AUGE - VEOLIA -ROUGES FONTAINES



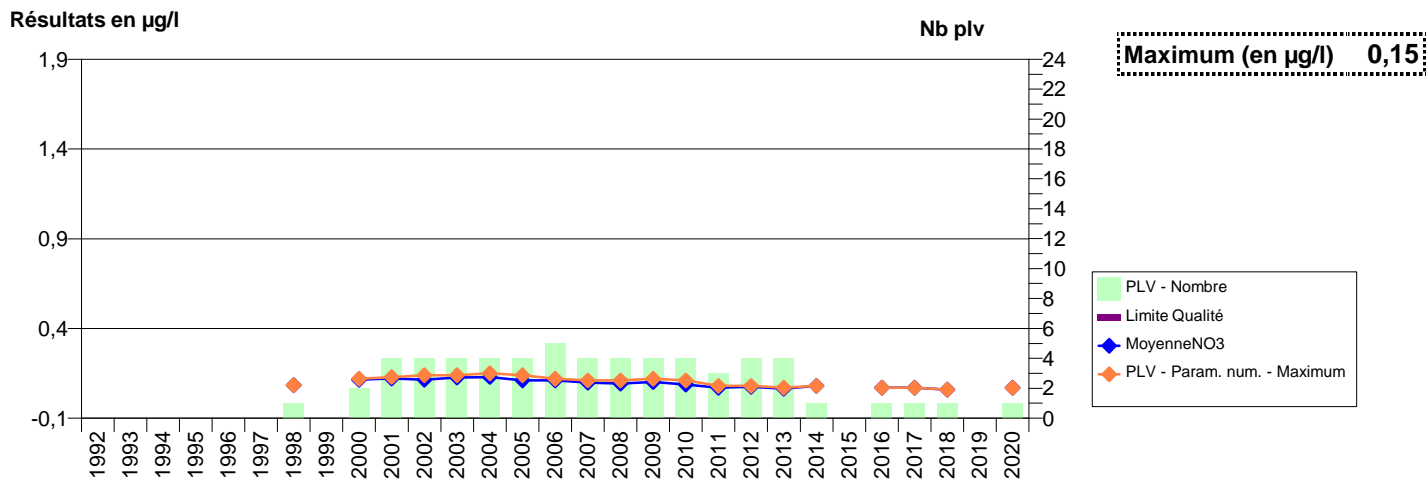
014 - LISIEUX- 000310-01473X0003- EAUX SUD PAYS D AUGE - VEOLIA -QUATRE CARREAUX F1



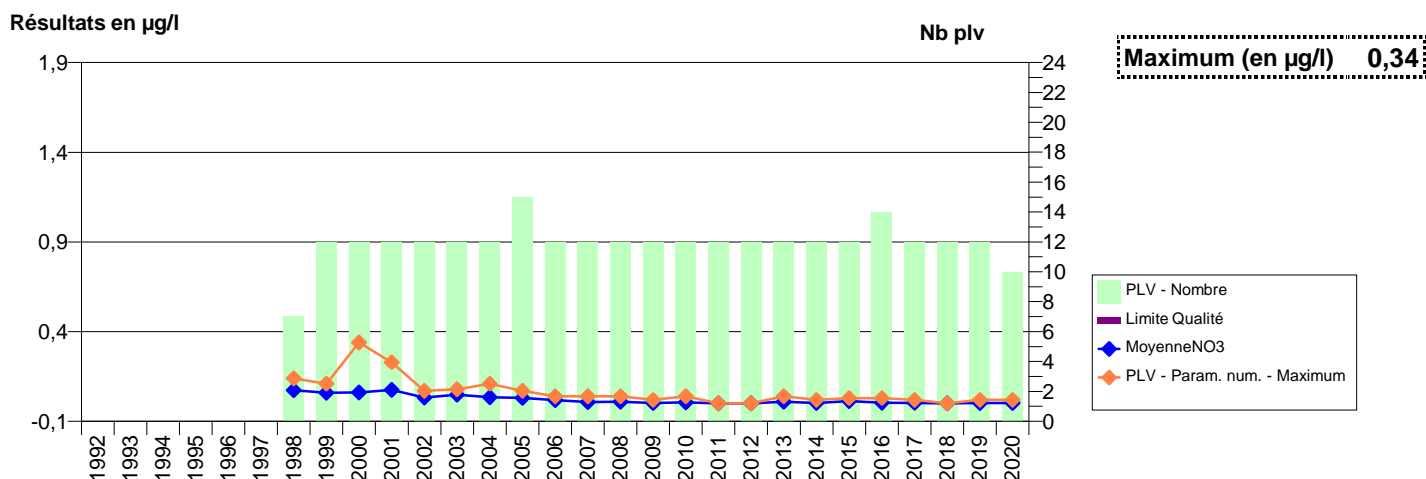
014 - LIVAROT-PAYS-D'AUGE- 001228-01477X0038- EAUX SUD PAYS D AUGE- SAUR -SAINTE MARGUERITE F1



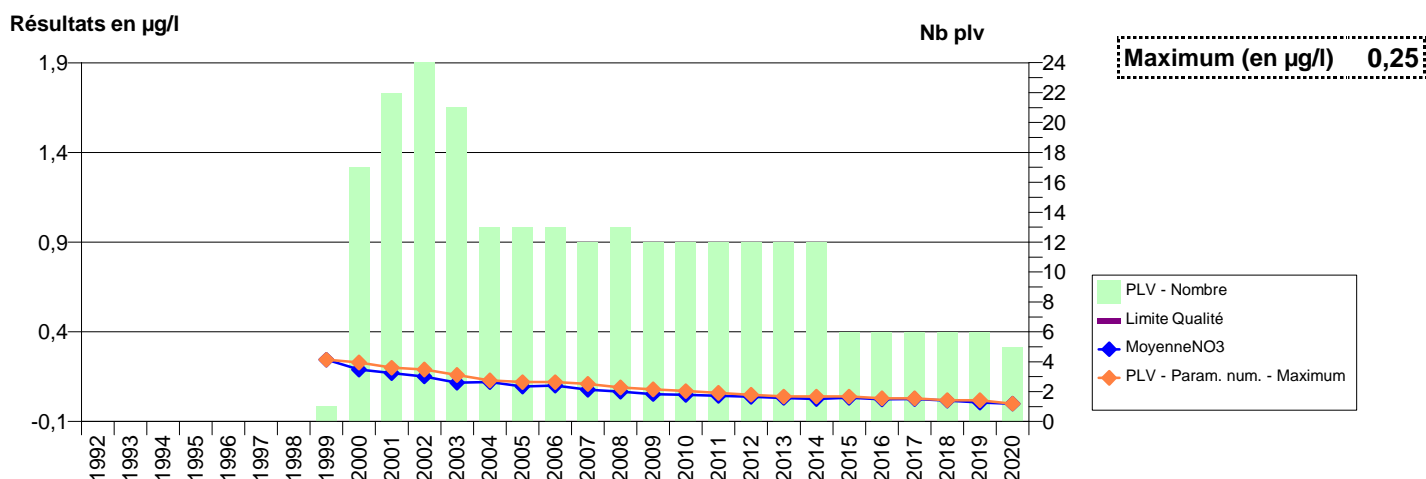
**014 -LIVAROT-PAYS-D'AUGE- 001229-01477X0036- EAUX SUD PAYS D AUGE- SAUR -SAINTE MARGUERITE F3**



**014 -LOUVIGNY- 000112-01198X0300- EAU DU BASSIN CAENNAIS-SAUR -ORNE**

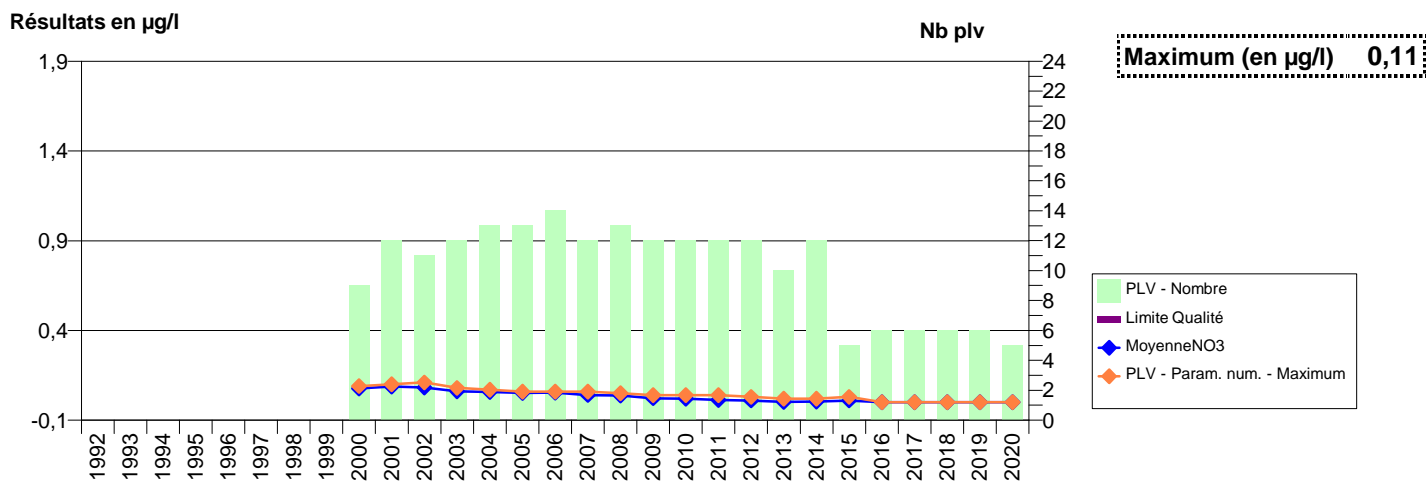


**014 -LUC-SUR-MER- 000119-01201X0115- EAU DU BASSIN CAENNAIS-SAUR -CHEMIN AUX ANES F1**

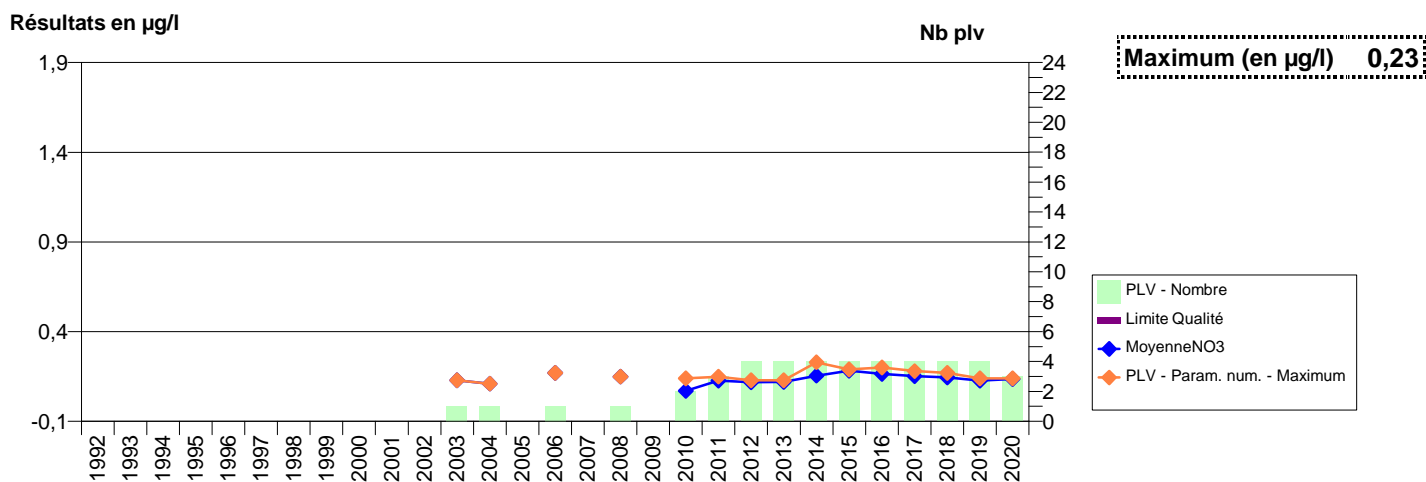




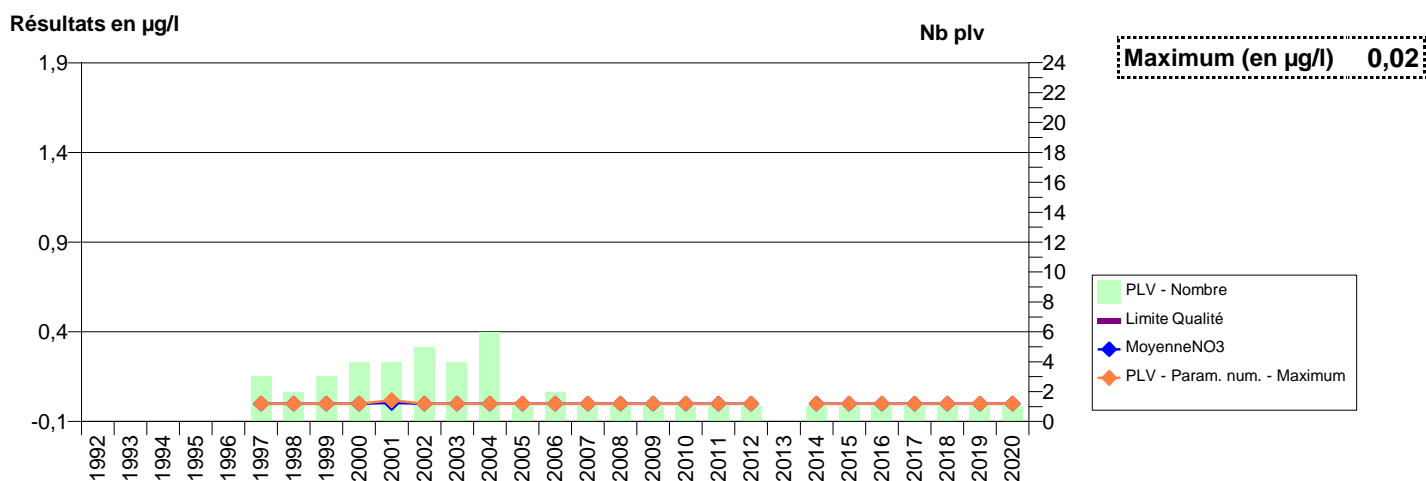
014 -LUC-SUR-MER- 002234-01201X0184- EAU DU BASSIN CAENNAIS-SAUR -CHEMIN AUX ANES F2



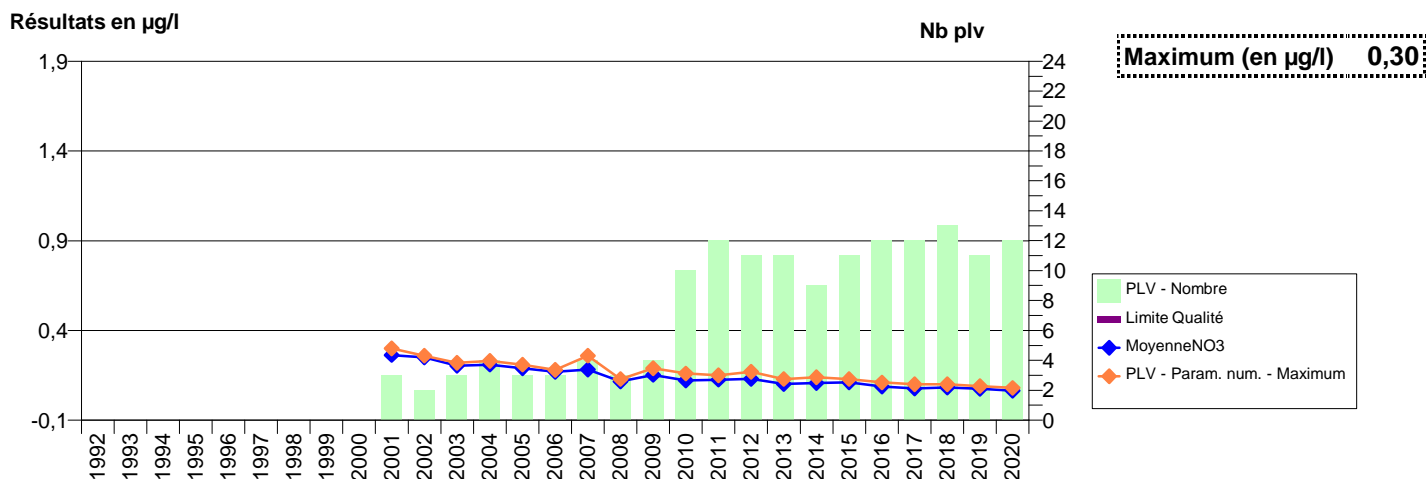
014 -MANERBE- 000227-01216X0150- PLATEAU OUEST DE LISIEUX -ECOLE



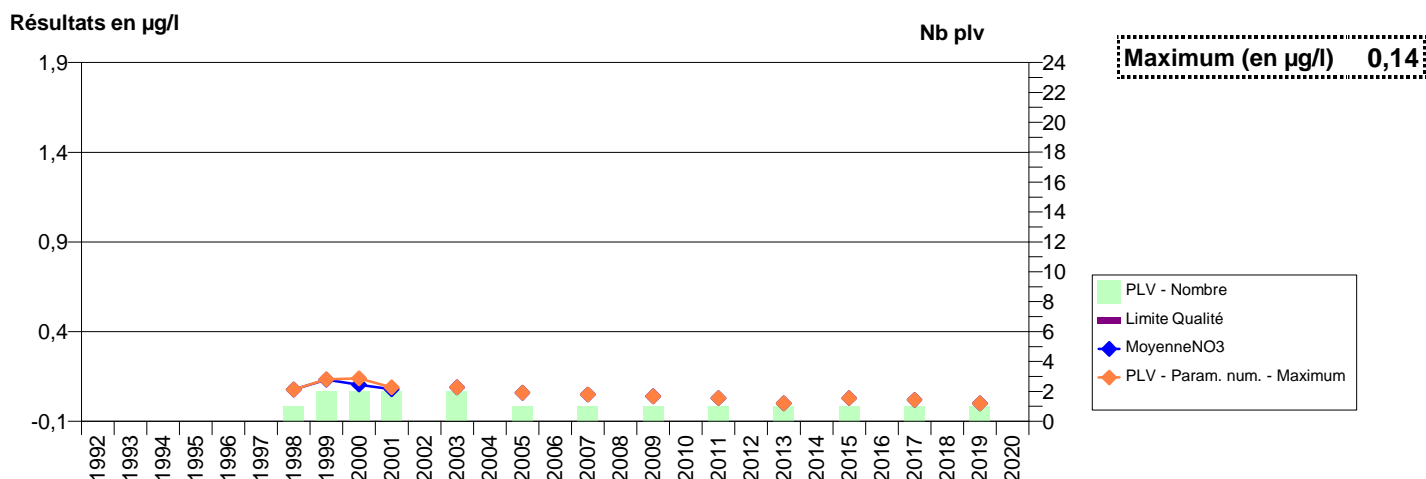
014 -MEZIDON VALLEE D'AUGE- 001638-01464X0028- EAUX SUD CALVADOS -CANGELIQUES FE1



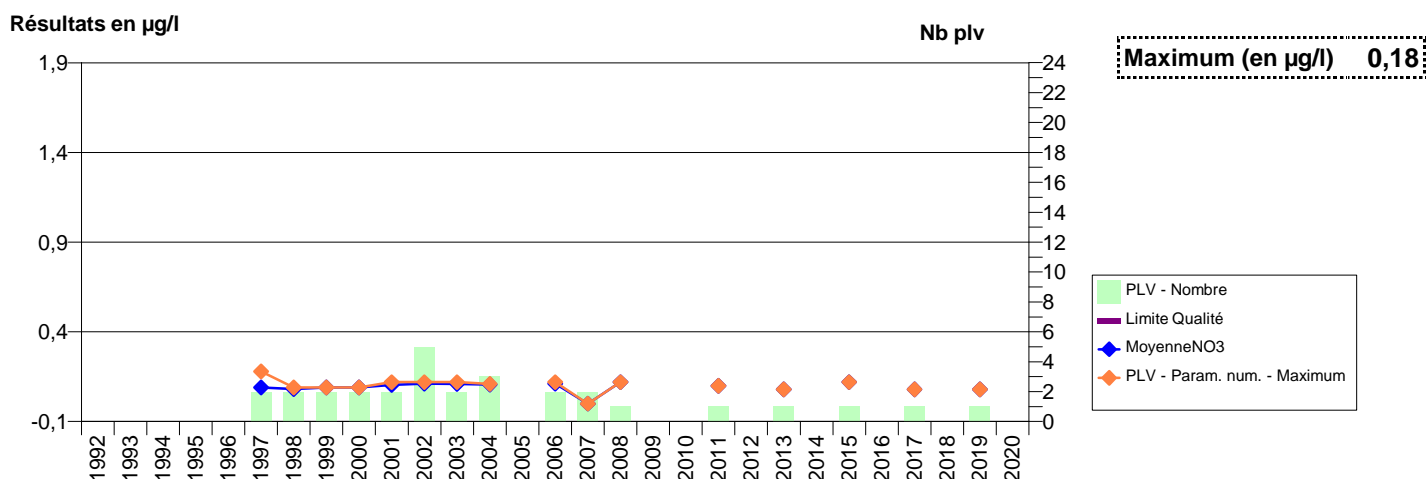
014 -MOULINES- 002494-- EAU DU BASSIN CAENNAIS-VEOLIA -MOULINES



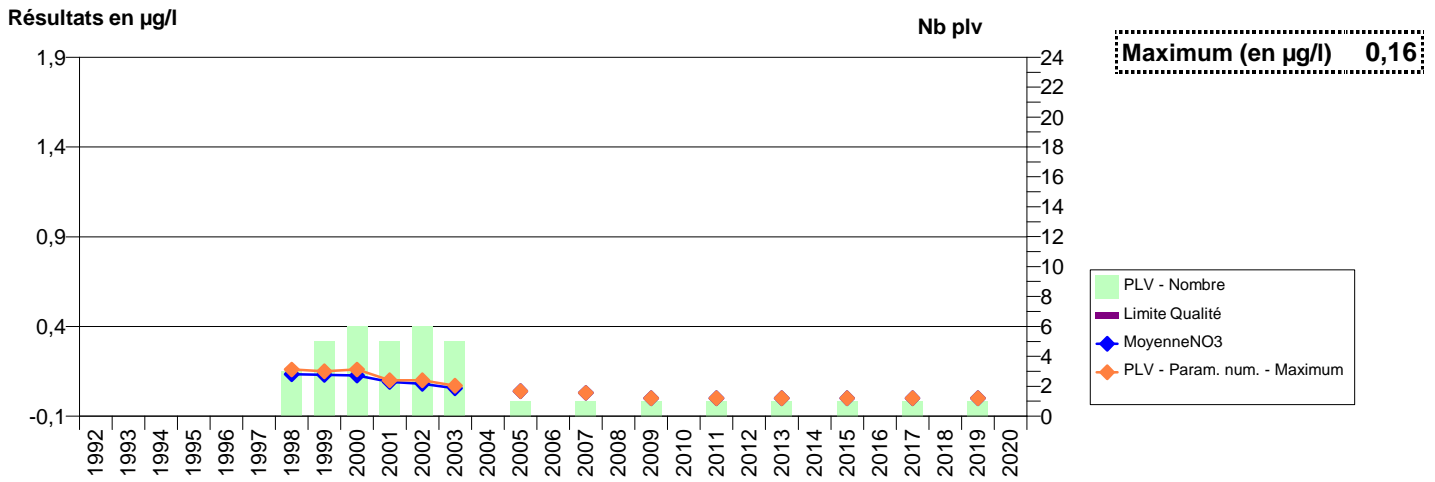
014 -OUISTREHAM- 000123-01202X0003- EAU DU BASSIN CAENNAIS-SAUR -F1 SOUS RESERVOIR OUISTREHAM



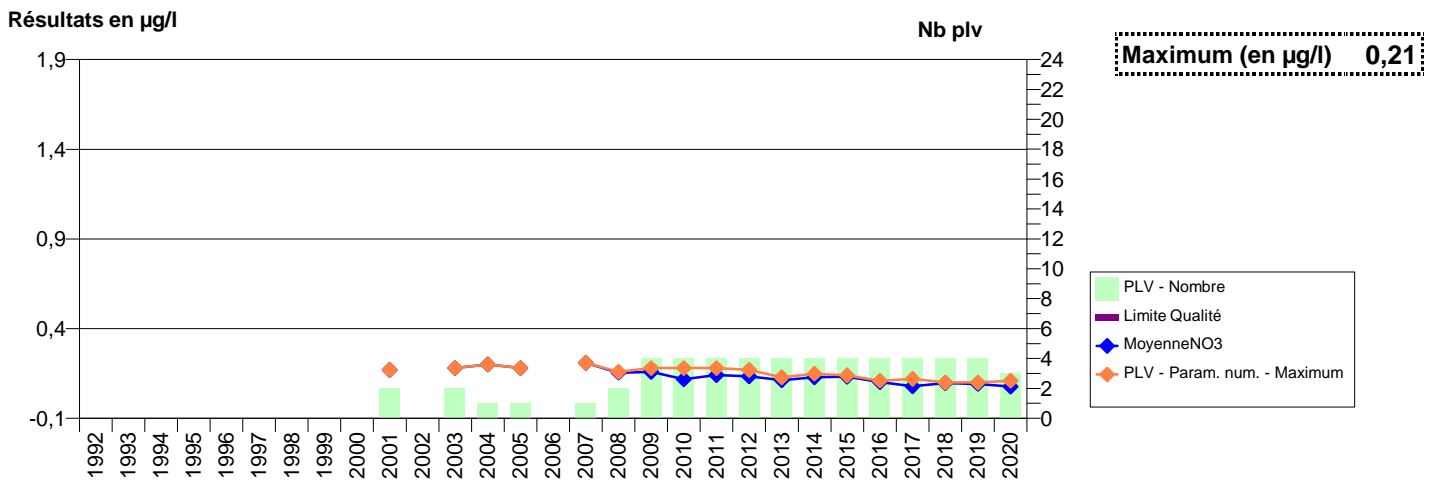
014 -PRETREVILLE- 000328-01474X0052- EAUX SUD PAYS D AUGE - REGIE -FONTAINE SIROP



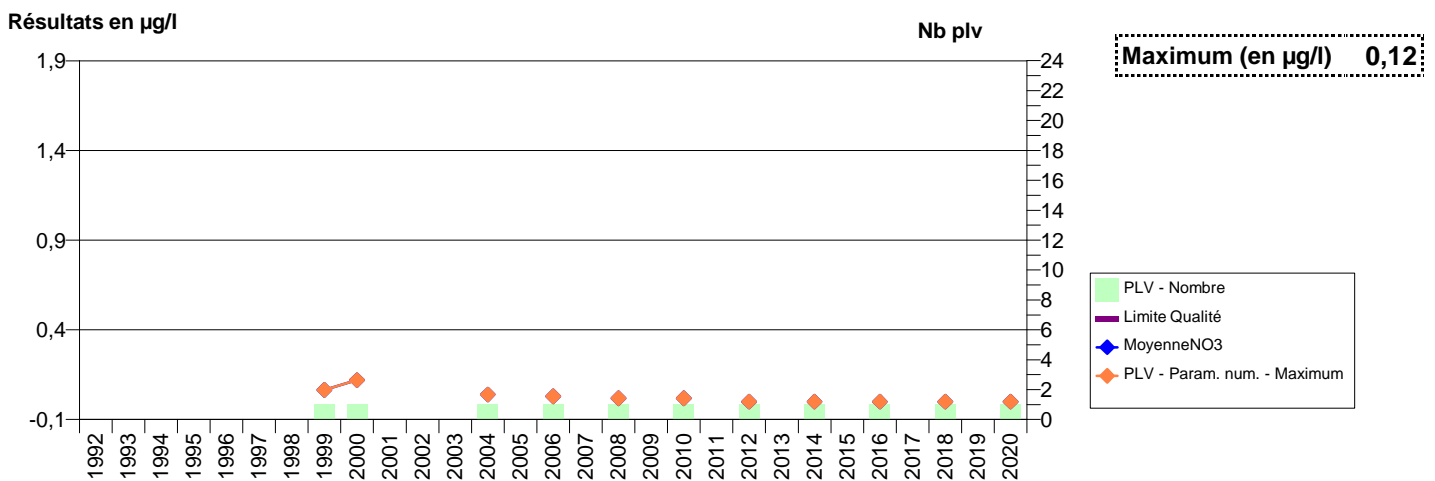
014 -RANVILLE- 000125-01202X0086- RIVE DROITE DE L'ORNE -LONGUEVILLE



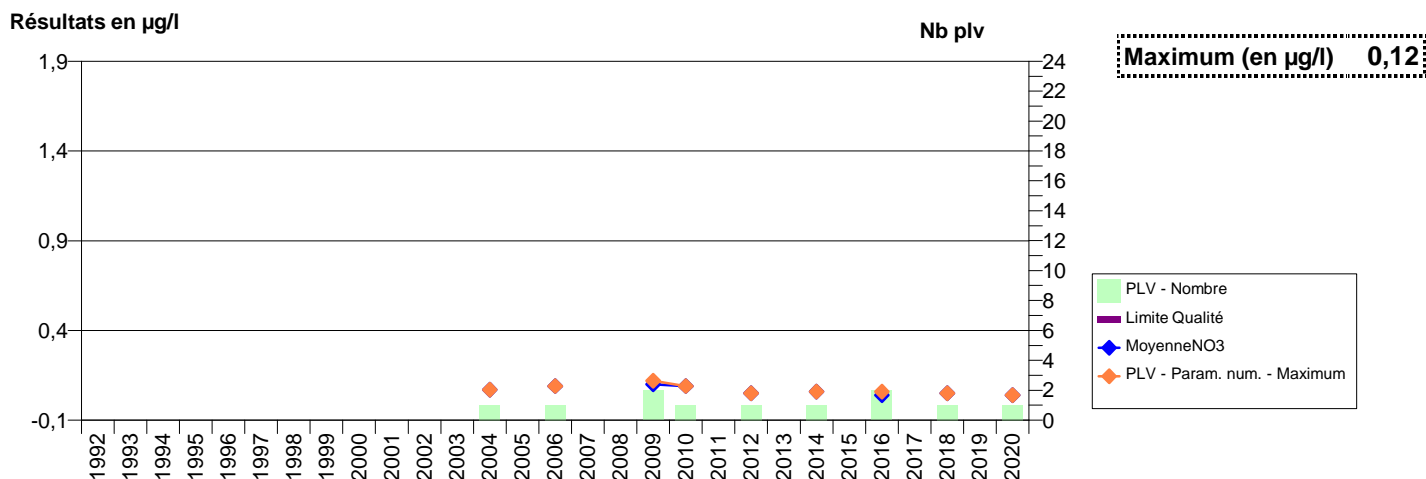
014 -SAINT-DESIR- 000233-01217X0124- EAUX SUD PAYS D AUGE - VEOLIA -BOURGUIGNOLLES



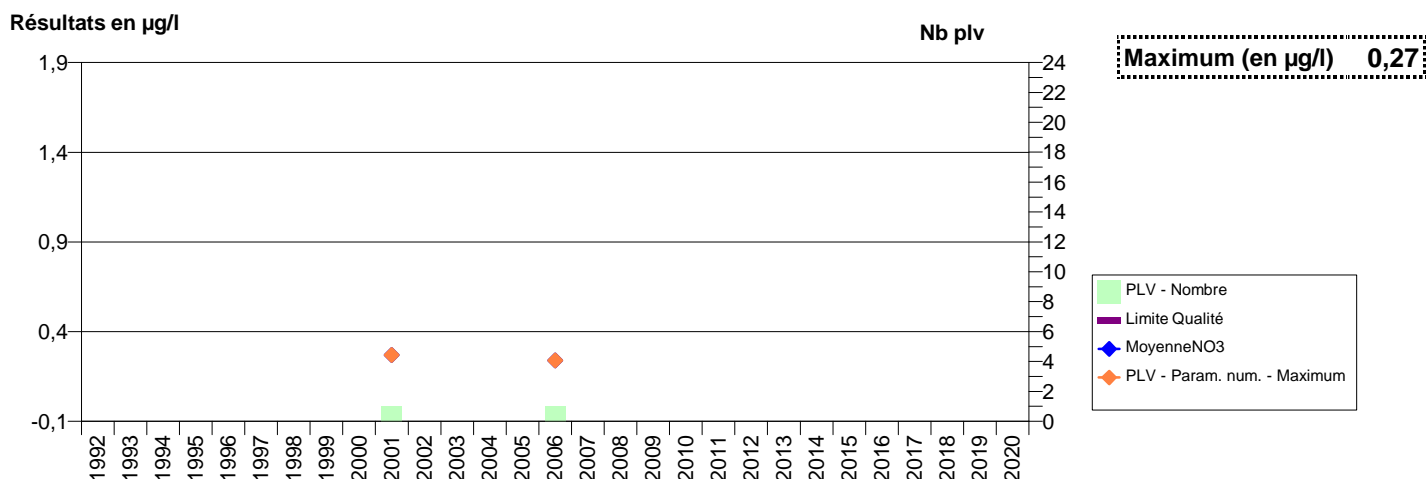
014 -SAINTE-HONORINE-DU-FAY- 000257-01453X0043- EAU DU BASSIN CAENNAIS-SAUR -FLAGY



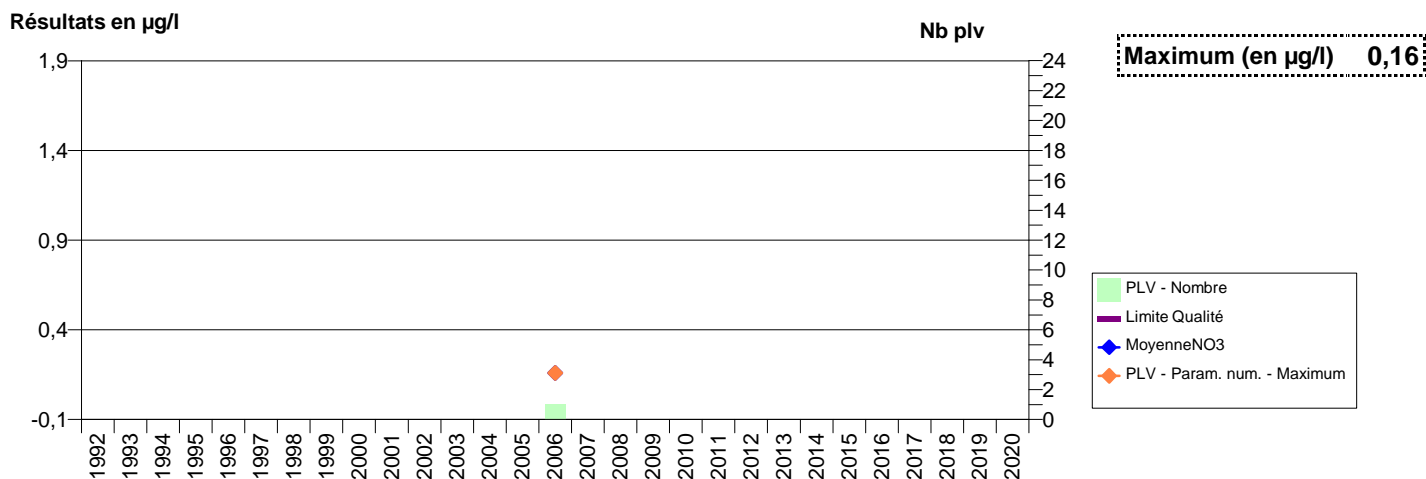
014 -SAINT-ETIENNE-LA-THILLAYE- 000207-01212X0134- SAINT ETIENNE LA THILLAYE -FONTAINE AUX GUILLOTS



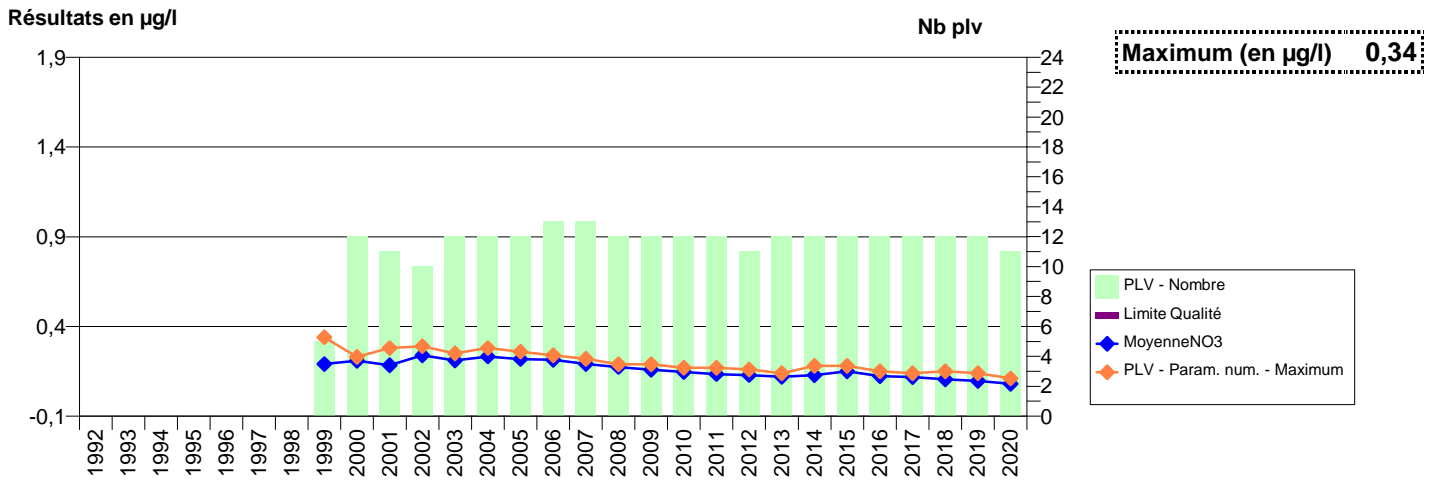
014 -SAINT-PIERRE-AZIF- 000176-01211X0116- COEUR COTE FLEURIE -BALLIERE



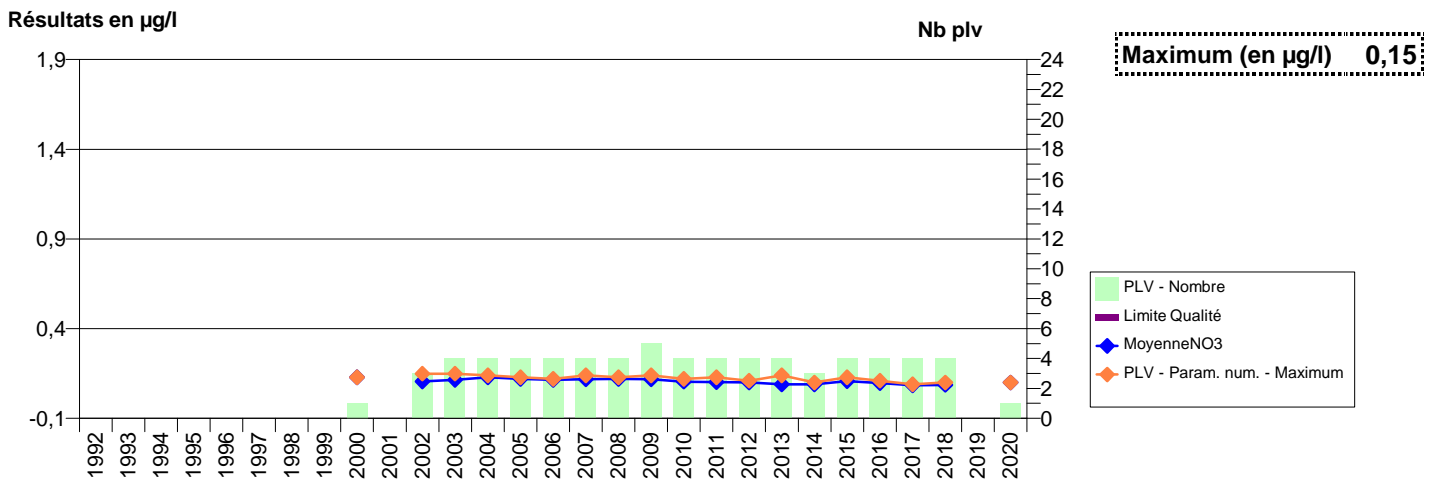
014 -SAINT-PIERRE-AZIF- 000177-01211X0117- COEUR COTE FLEURIE -VASSE



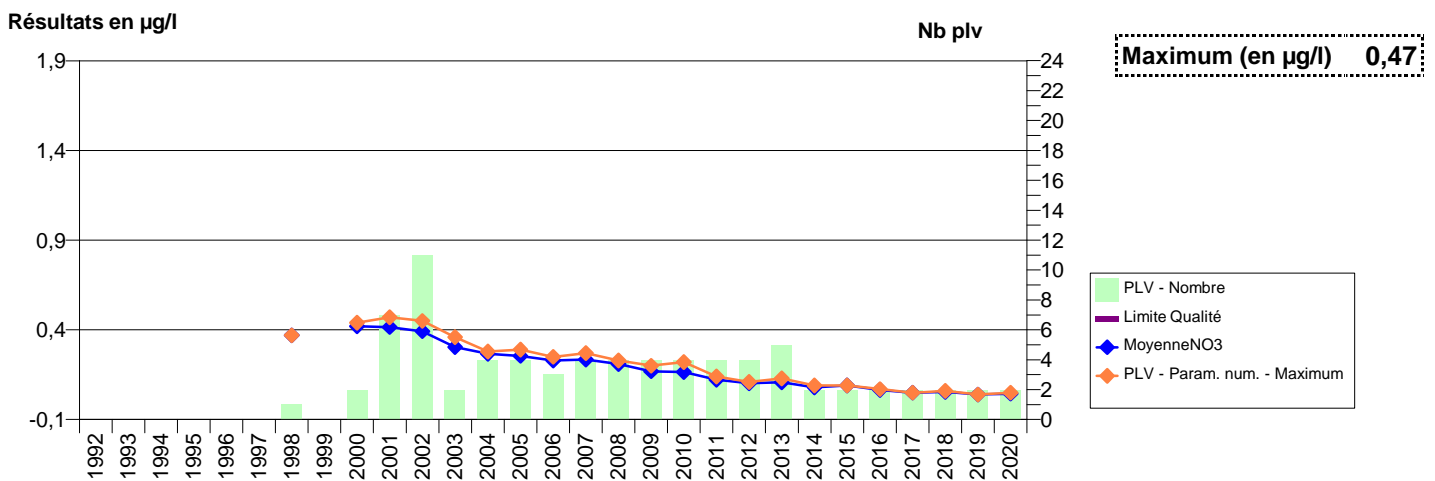
014 -SAINT-PIERRE-AZIF- 002228-- COEUR COTE FLEURIE -BALLIERE VASSE



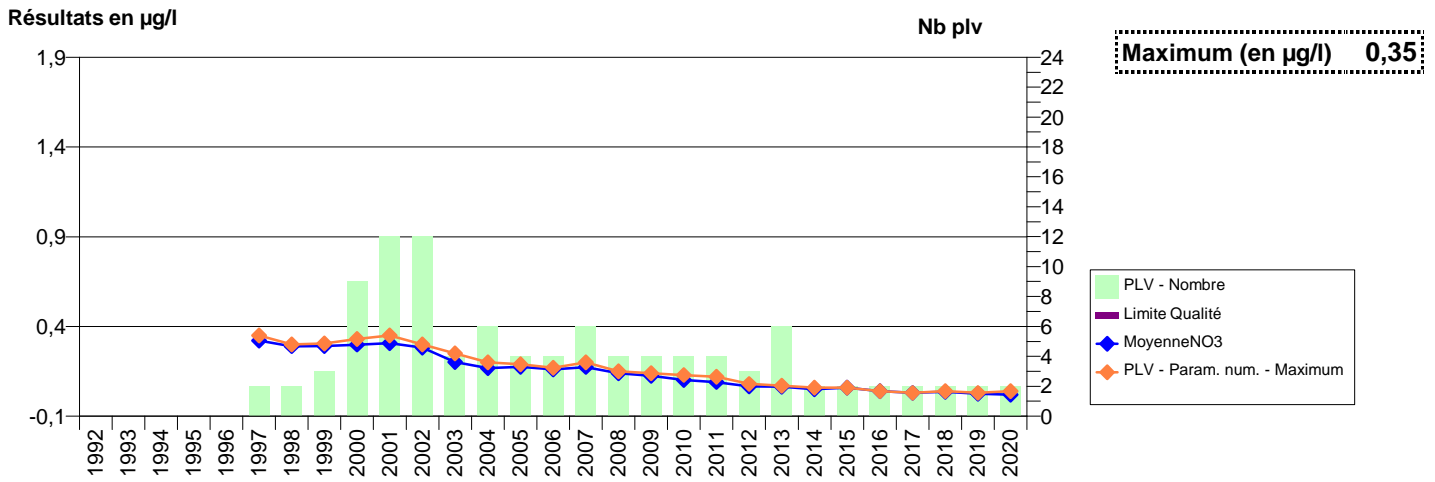
014 -SAINT-VAAST-EN-AUGE- 000172-01211X0095- PLATEAU D'HEULAND -SAINT ORTAIRE



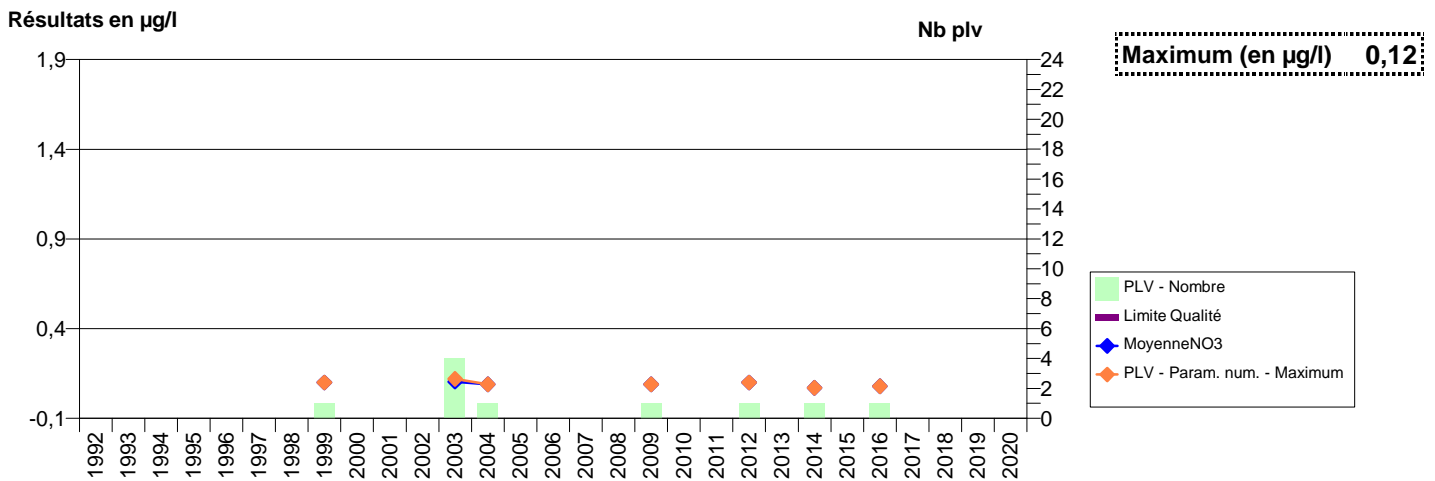
014 -SAON- 000042-01183X0011- MOLAY LITTRY -SAINT CLAIR



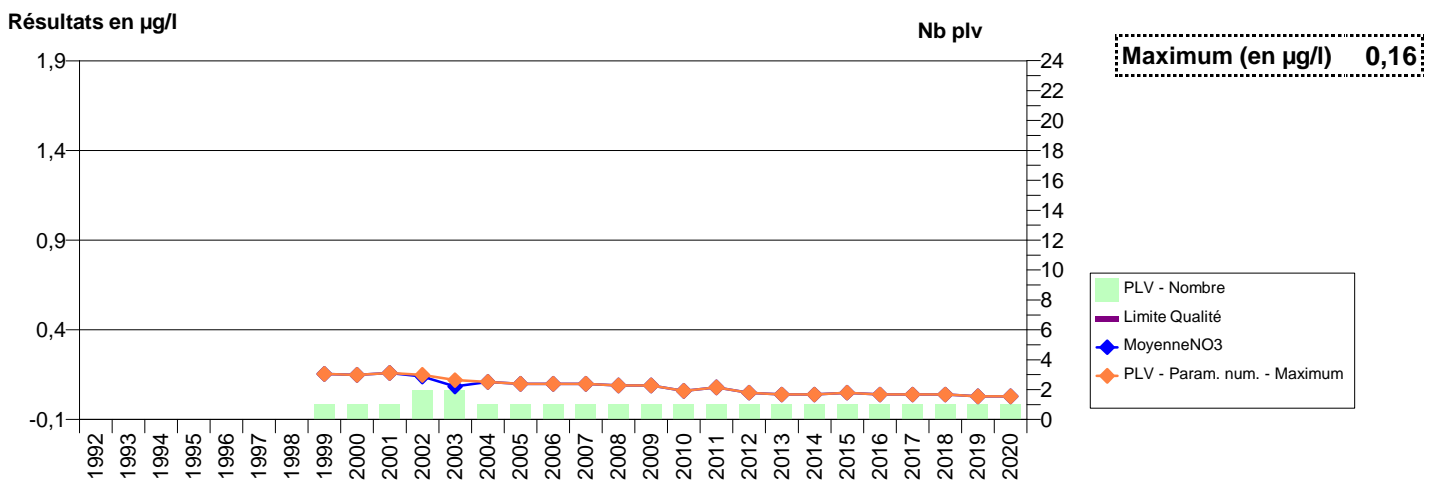
014 -SAON- 000043-01183X0075- MOLAY LITTRY -GOSSELINES



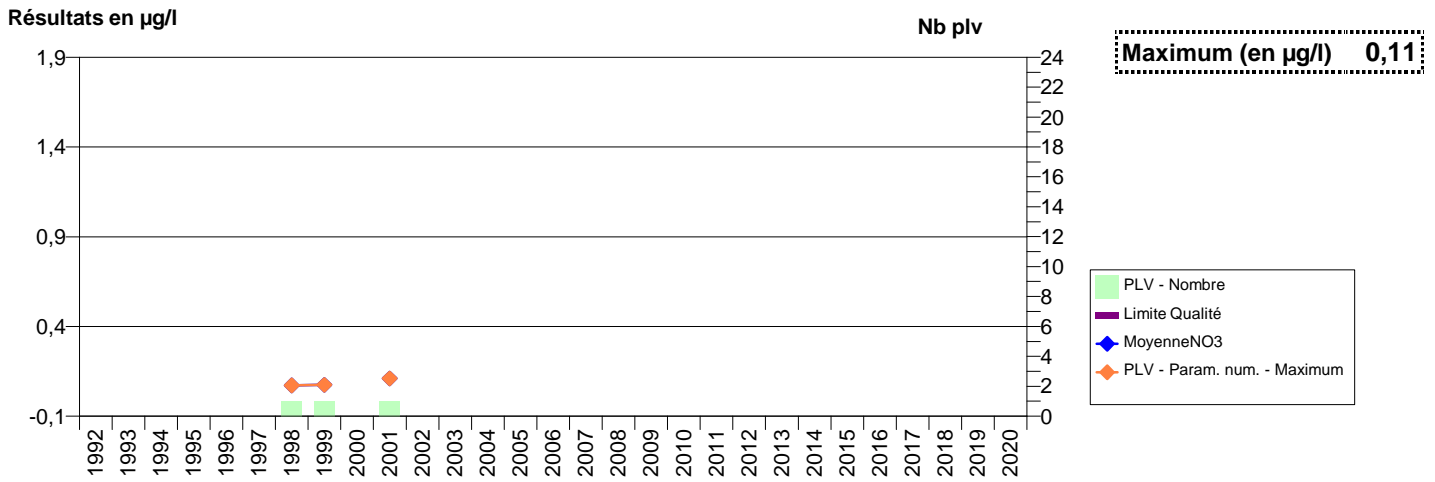
014 -SOULEUVRE EN BOCAGE- 000243-01446X0001- BRUYERES -CABOTIERE AMONT



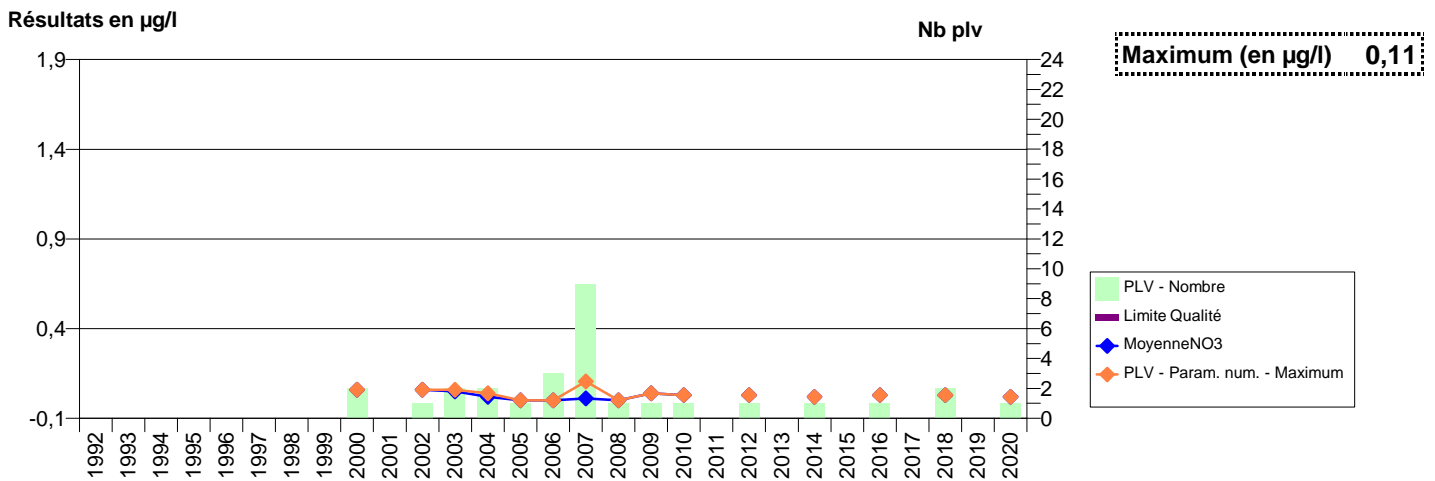
014 -THAON- 000072-01194X0140- EAU DU BASSIN CAENNAIS-VEOLIA -MUE: BARBIERES F3



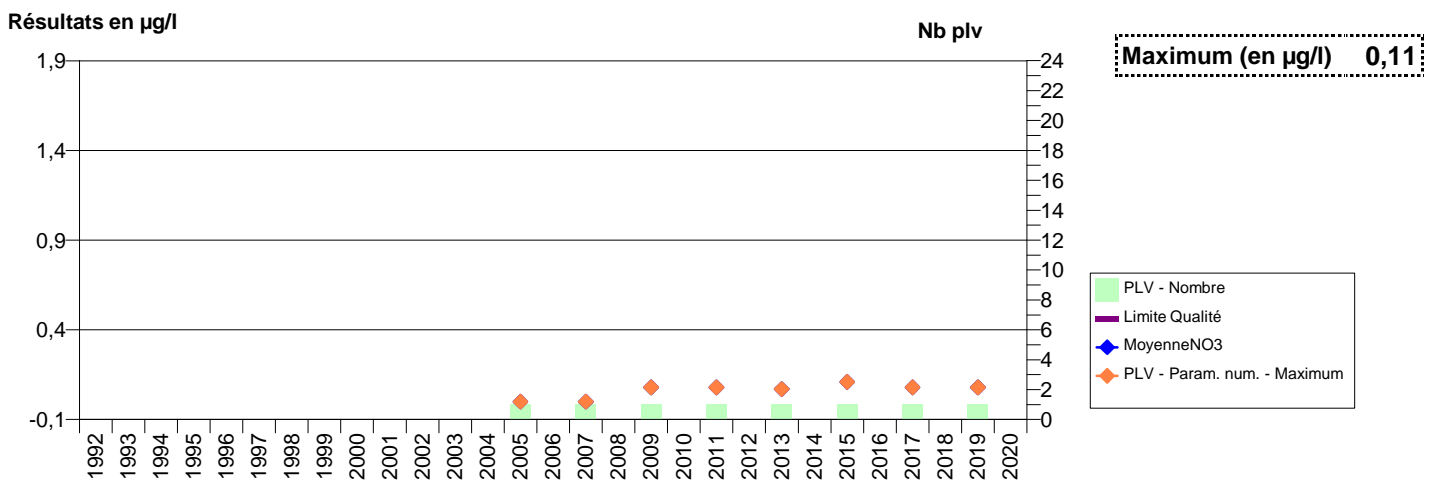
014 -VILLERS-CANIVET- 000412-01762X0045- EAUX SUD CALVADOS -LONG VAL (RES)



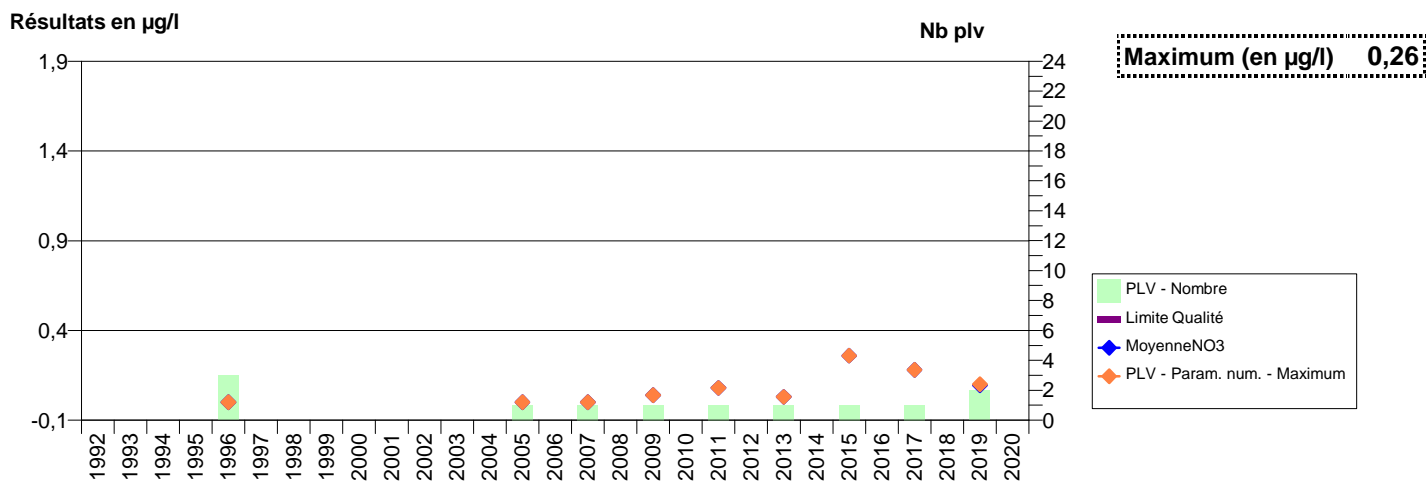
027 -BERNAY- 000105-01483X0040- BERNAY LYONNAISE -LES BRUYERES



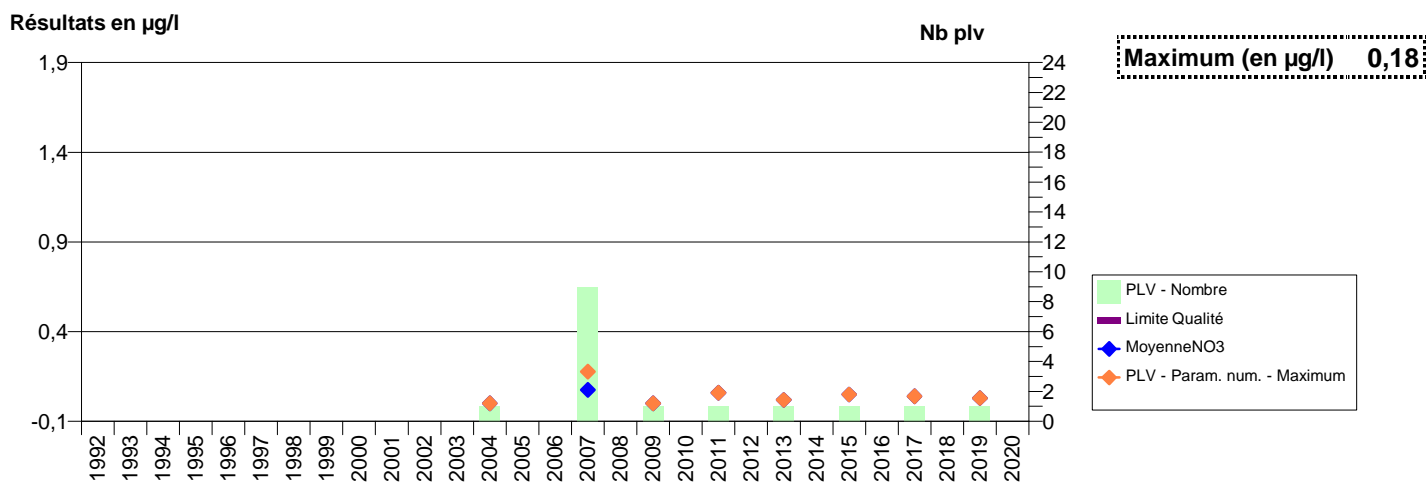
027 -BEZU-SAINT-ELOI- 000095-01254X0003- VEXIN NORMAND -LES BOIS DE LA TOUR DE NEAUFLES



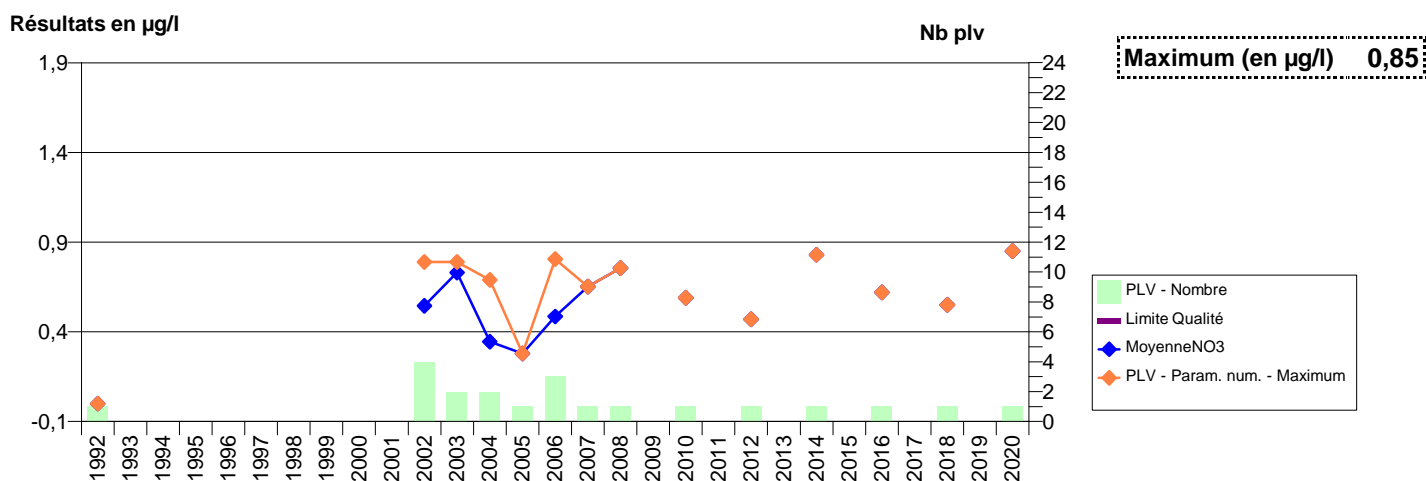
027 -BOUAFLES- 000089-01248X0324- SEINE NORMANDIE AGGLOMERATION -LA VOIE AUX VACHES



027 -CAILLY-SUR-EURE- 000140-01502X0003- AGGLO SEINE EURE -LES BANCELLES

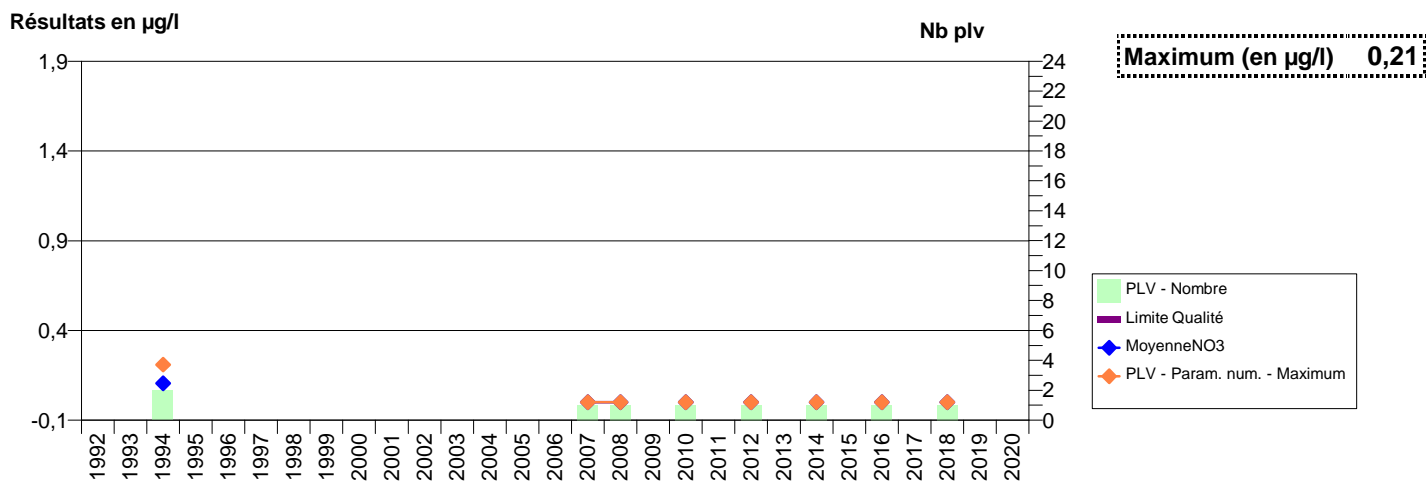


027 -CHAPELLE-LONGUEVILLE (LA)- 000143-01504X0085- SEINE NORMANDIE AGGLOMERATION -LE FOURNEL

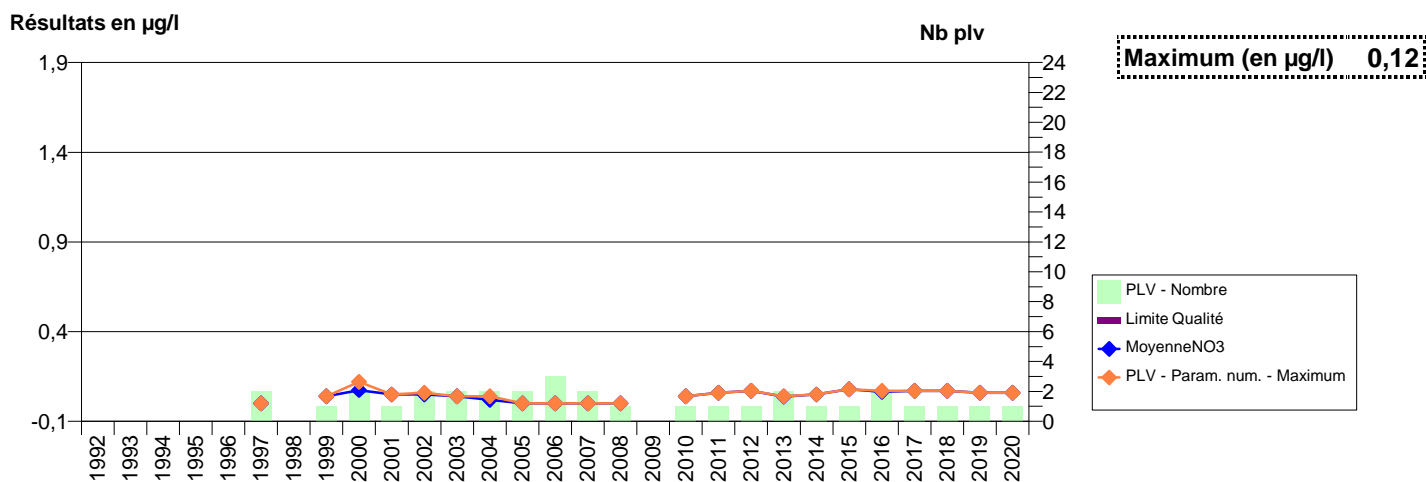




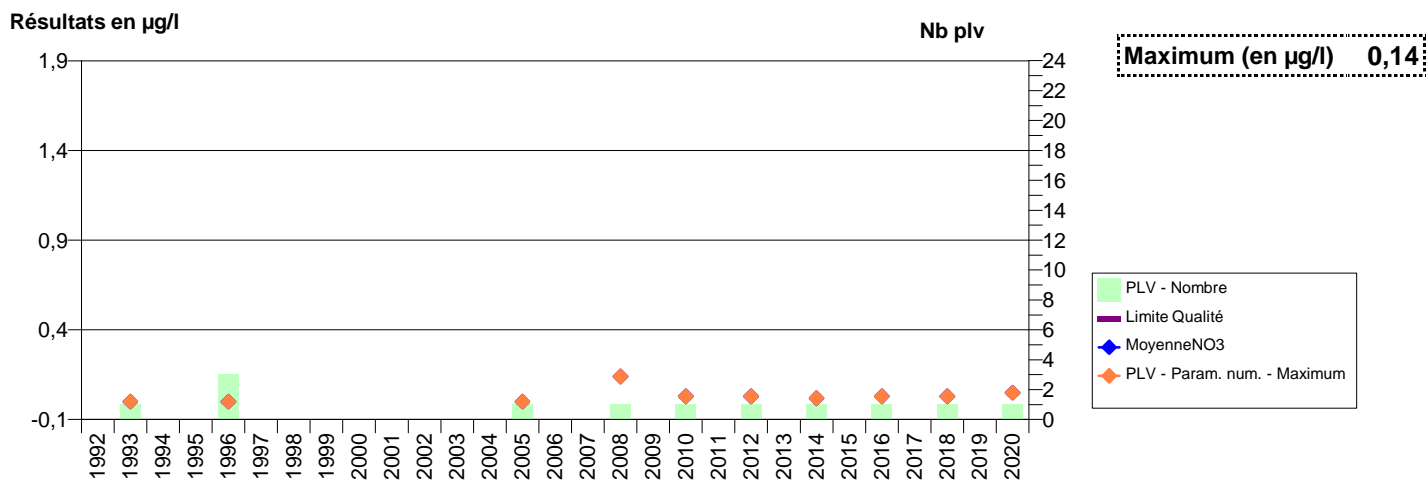
027 -NASSANDRES SUR RISLE- 000120-01491X0046- VALLEE DE LA RISLE -SAINT DENIS FORAGE



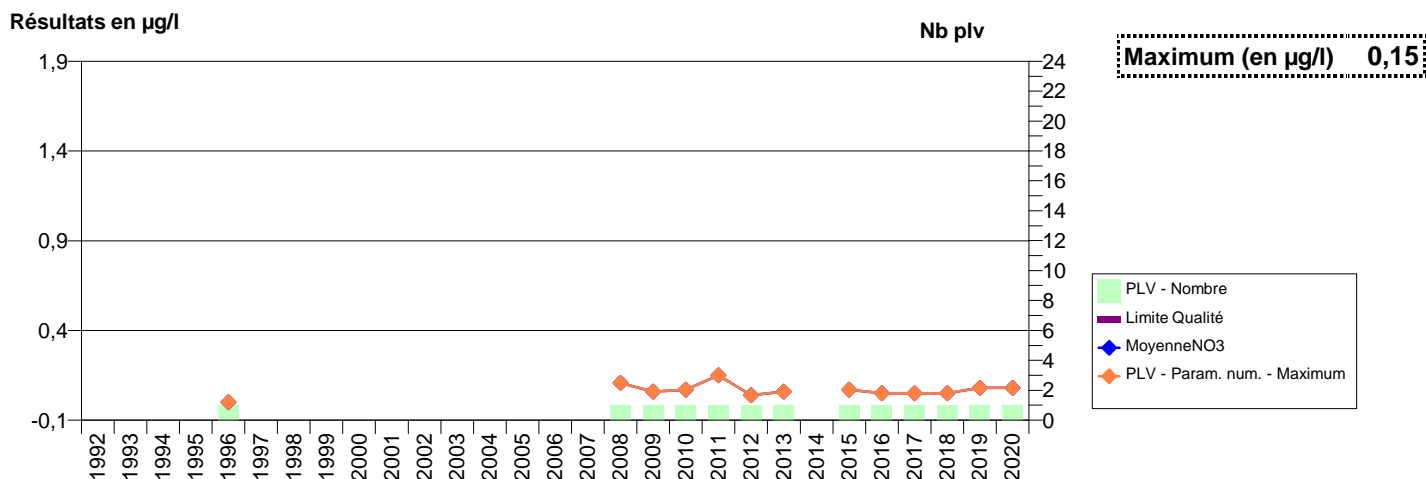
027 -SAINT-DENIS-LE-FERMENT- 000097-01254X0070- GISORS -LE BOUT DU MOULIN SAINT PAER



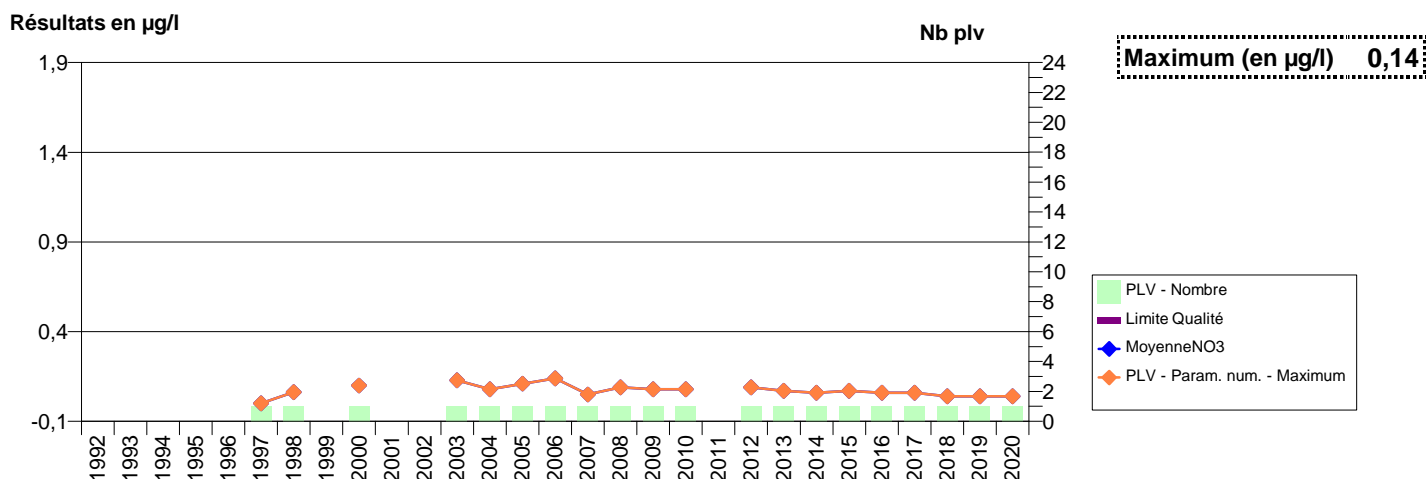
027 -SAINT-MARCEL- 000167-01511X0079- SEINE NORMANDIE AGGLOMERATION -LE PERE COTTON



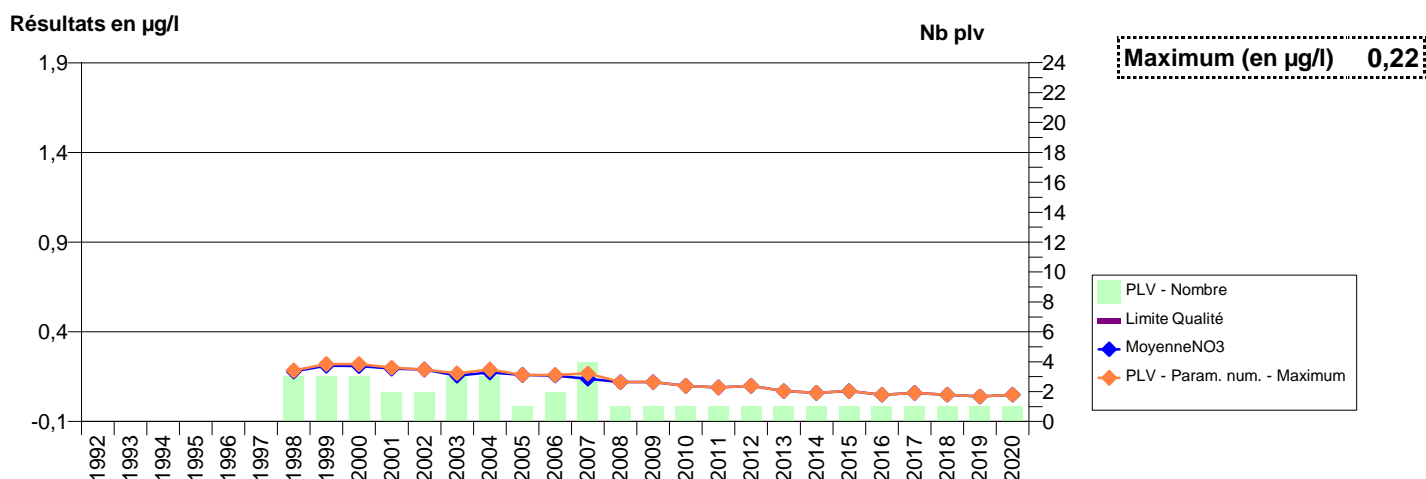
027 -SAINT-MARCEL- 000168-01511X0080- SEINE NORMANDIE AGGLOMERATION -HAMEAU DE MONTIGNY PUIITS



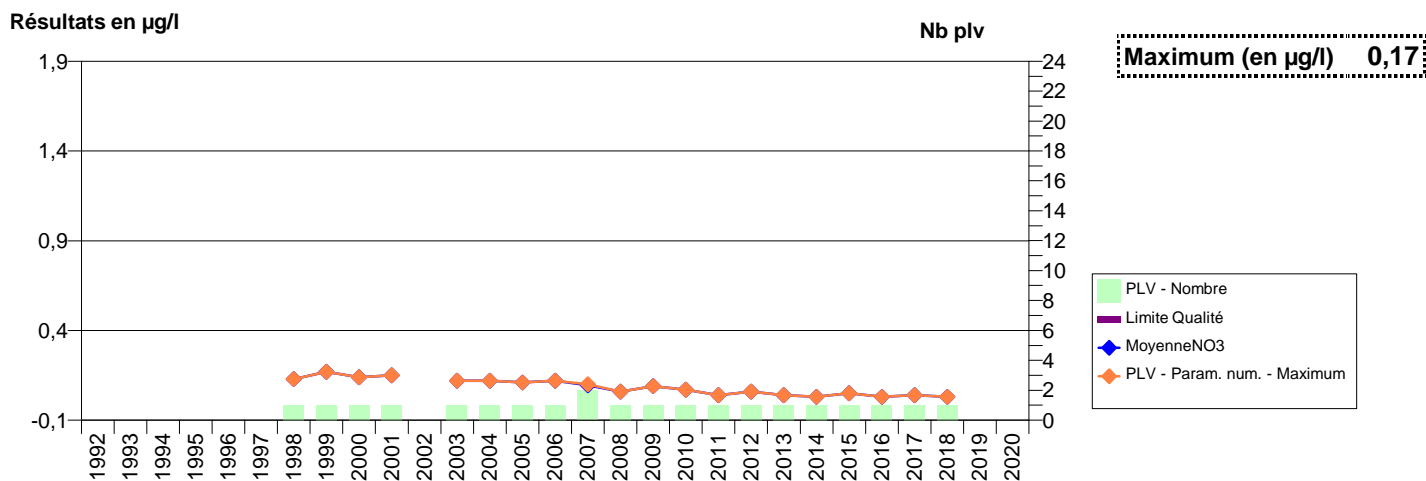
050 -AUVERS- 000009-01172X0009- SMPEP DE L'ISTHME DU COTENTIN - AFF -LE RIVAGE F1



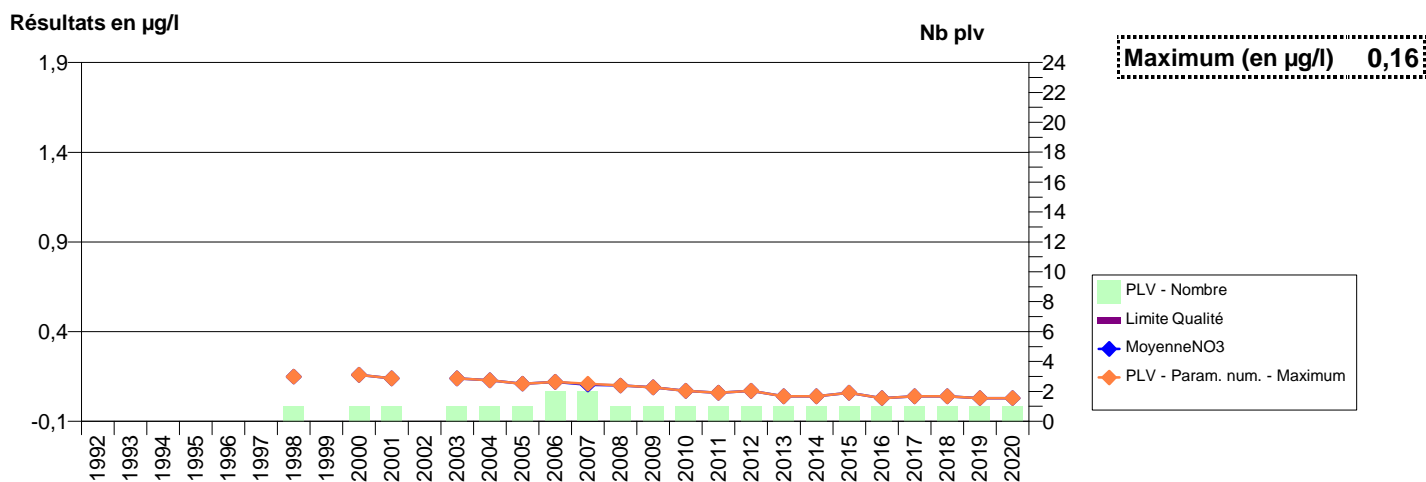
050 -AUVERS- 000010-01172X0010- SMPEP DE L' ISTHME DU COTENTIN -LES GOUFFRES F1



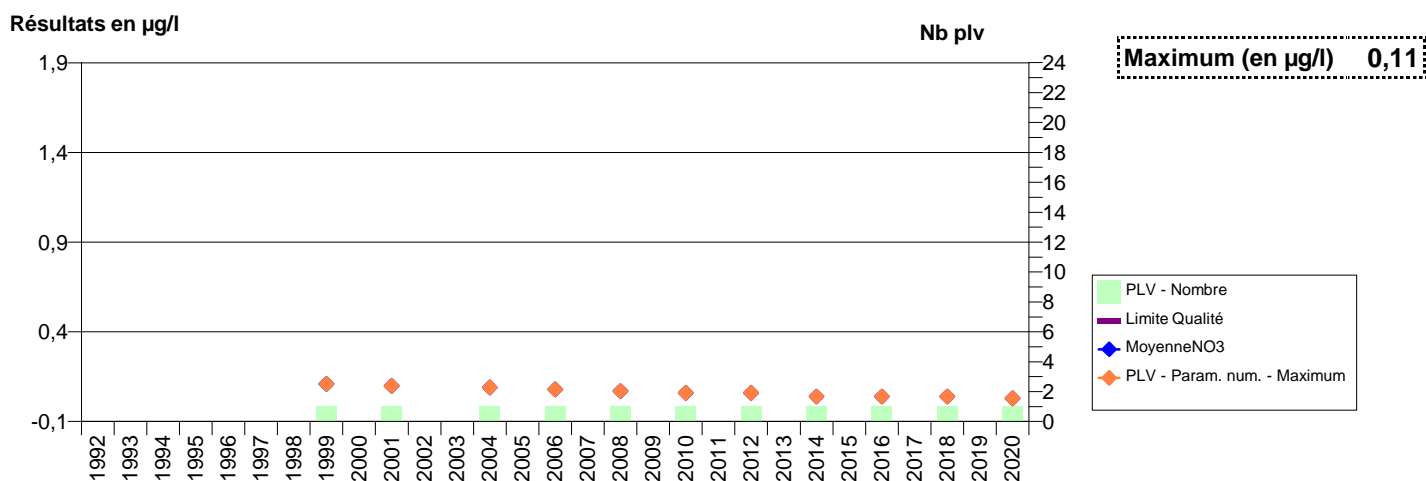
050 -AUVERS- 000012-01172X0085- SMPEP DE L' ISTHME DU COTENTIN -LES GOUFFRES F2



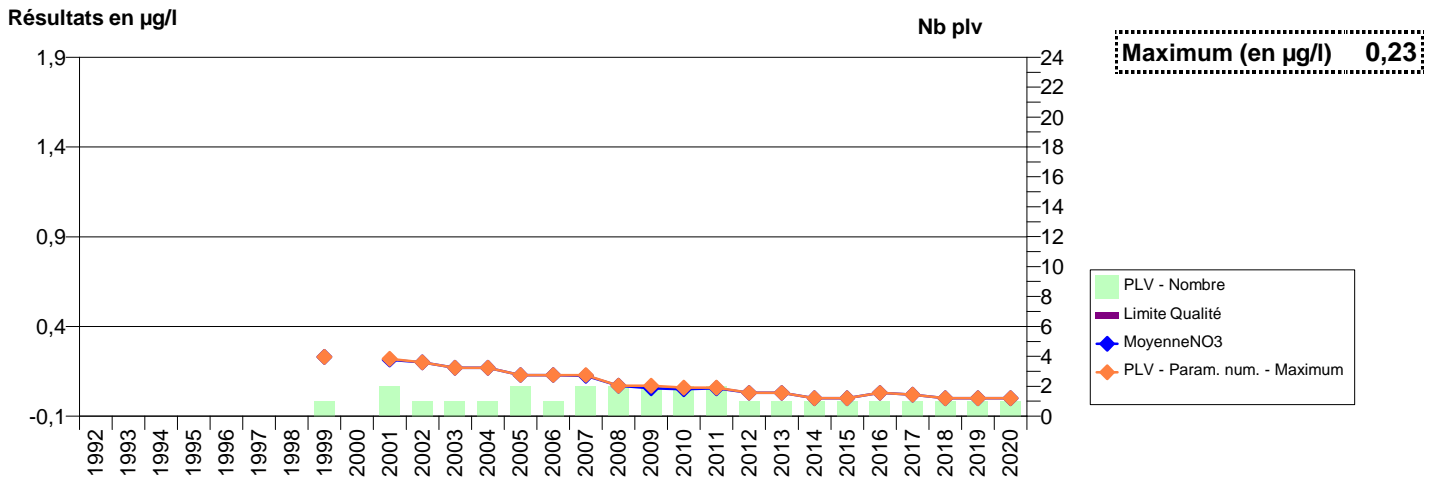
050 -AUVERS- 000013-01172X0086- SMPEP DE L' ISTHME DU COTENTIN -LES GOUFFRES F3



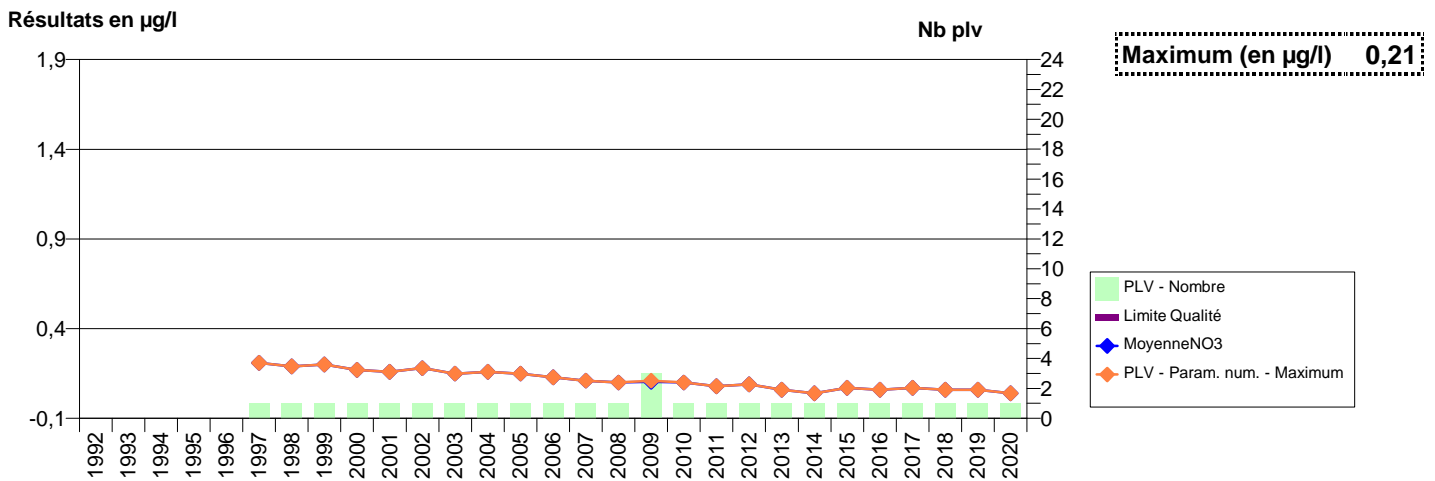
050 -BRICQUEBOSQ- 000044-00725X0004- CA DU COTENTIN - LES PIEUX -LA DURELLE S1



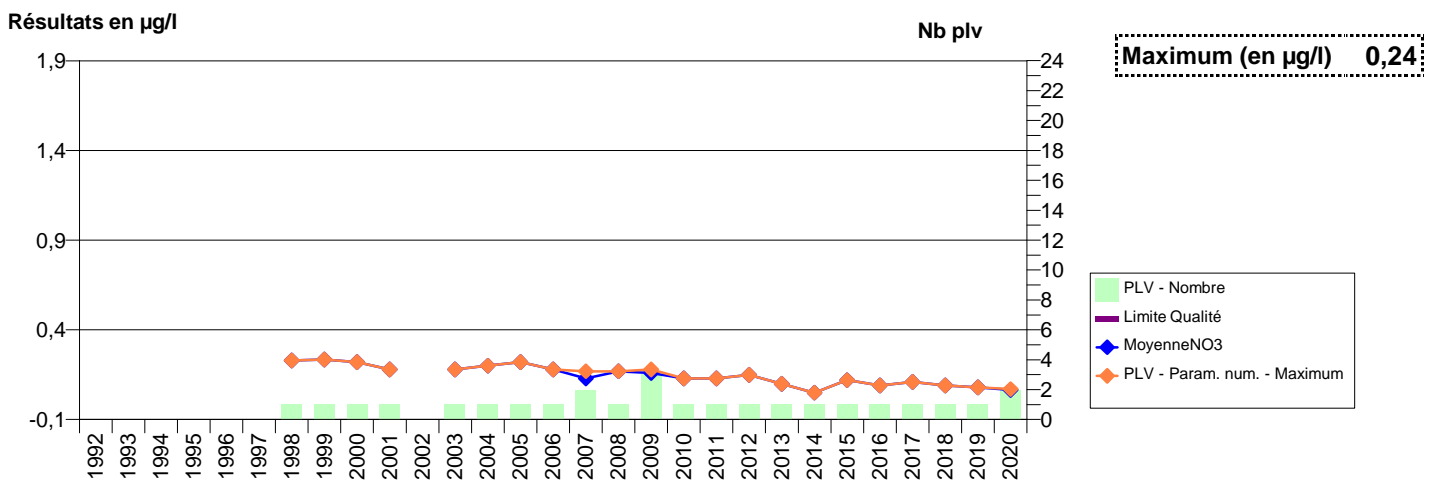
050 -BRIX- 000049-00728X0030- CA DU COTENTIN-COEUR COTENTIN-VEOLI -CHATEAU FREMOND S1



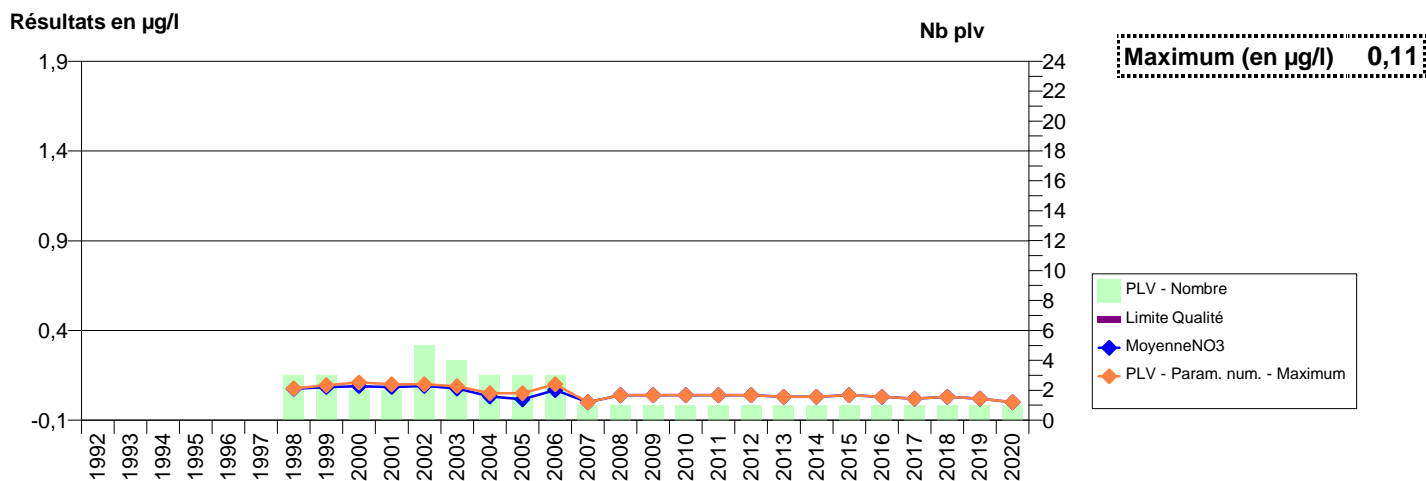
050 -CARENTAN-LES-MARAIS- 000436-01174X0025- COMMUNE DE CARENTAN -LA BRETONNIERE F1



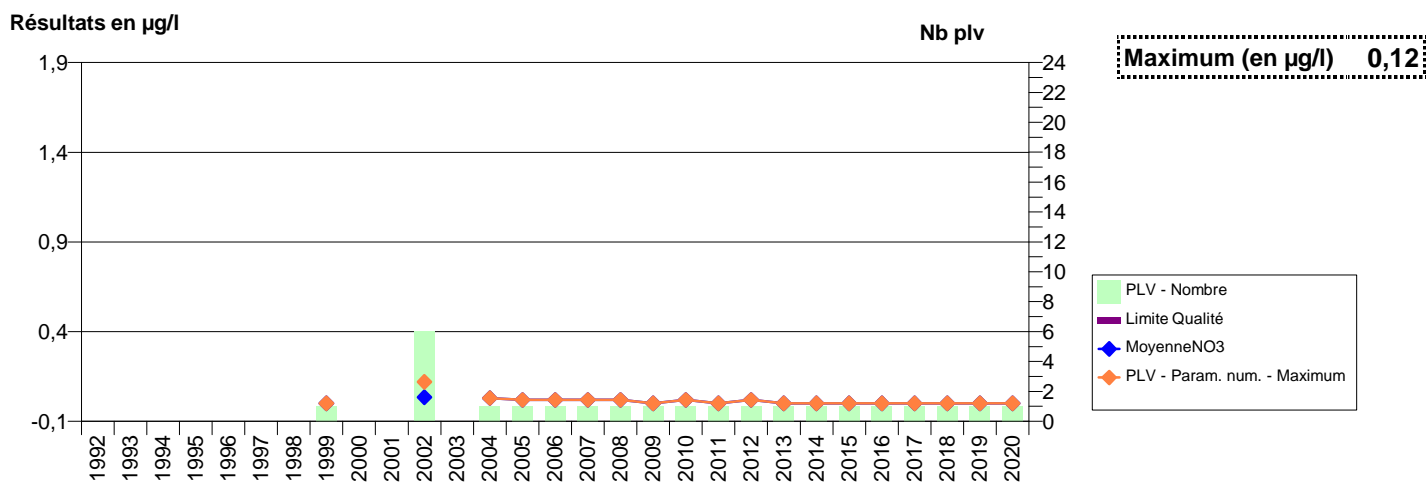
050 -CARENTAN-LES-MARAIS- 000437-01174X0021- COMMUNE DE CARENTAN -LES FONTAINES F1



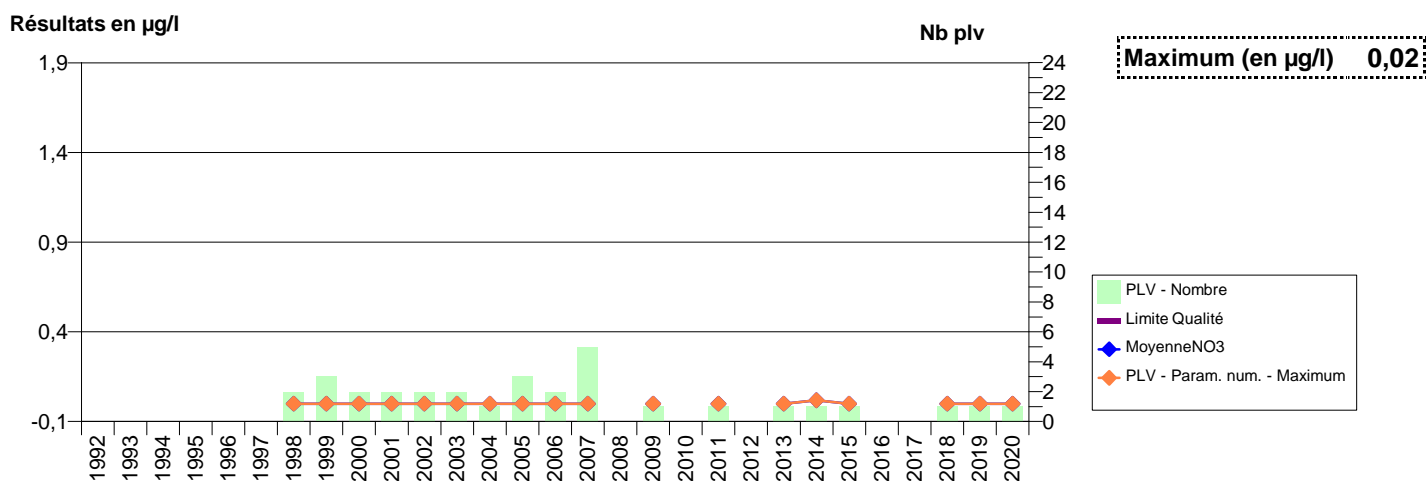
**050 -CHERBOURG-EN-COTENTIN - 000122-00723X0077- CAC - CHERBOURG EN COTENTIN -ASSELINNERIE F1**



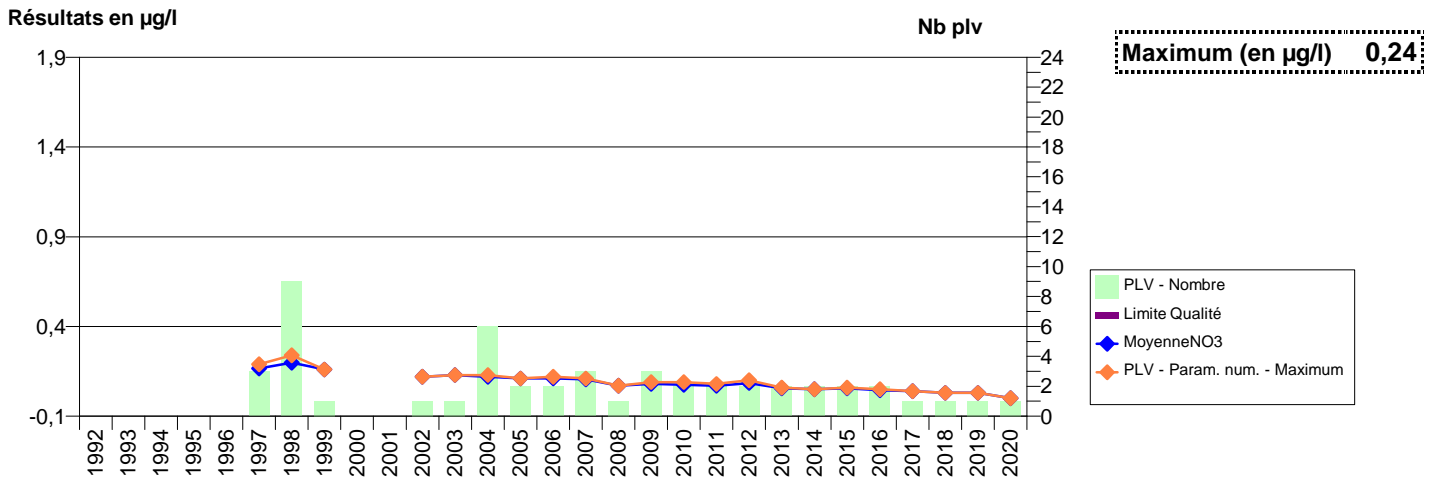
**050 -CHERBOURG-EN-COTENTIN - 000130-00723X0099- CAC - CHERBOURG EN COTENTIN -ASSELINNERIE FES7**



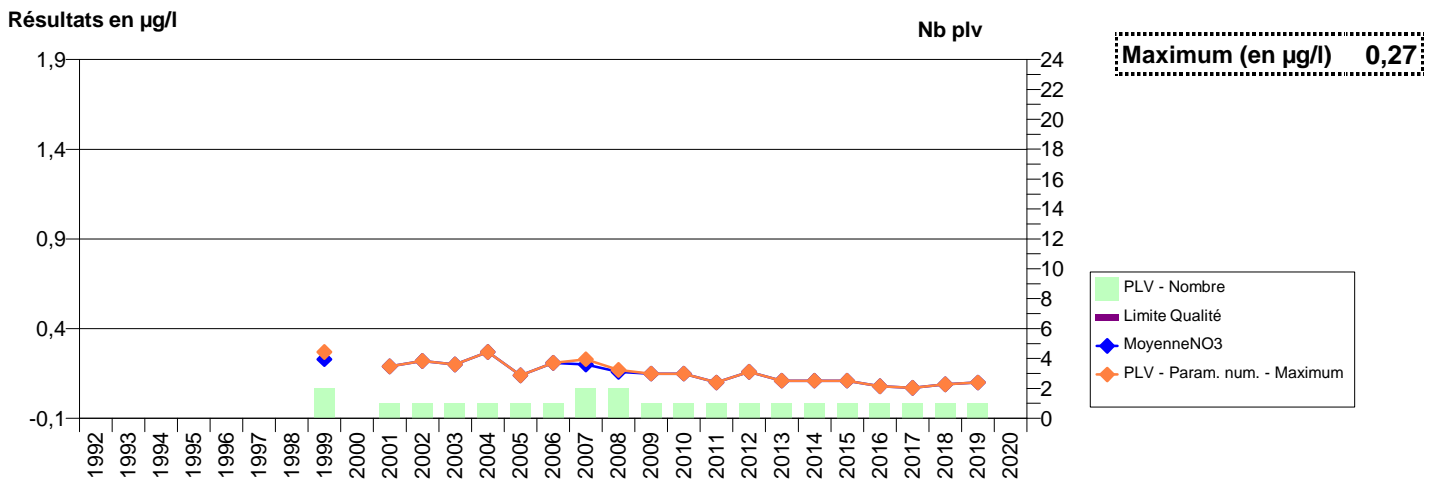
**050 -COLOMBE (LA)- 000089-01733X0042- COMMUNE DE VILLEDIEU -PRE DES DOUITS NORD F1**



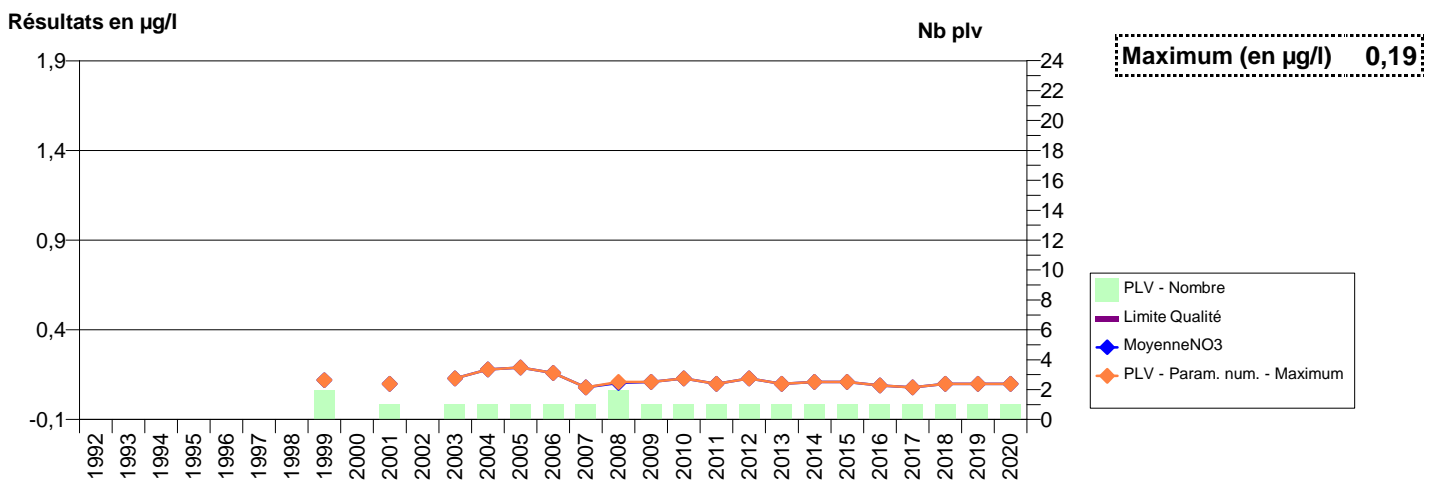
050 -CREANCES- 000096-01168X0005- CLEP CRÉANCES PIROU -HOTTOT F1



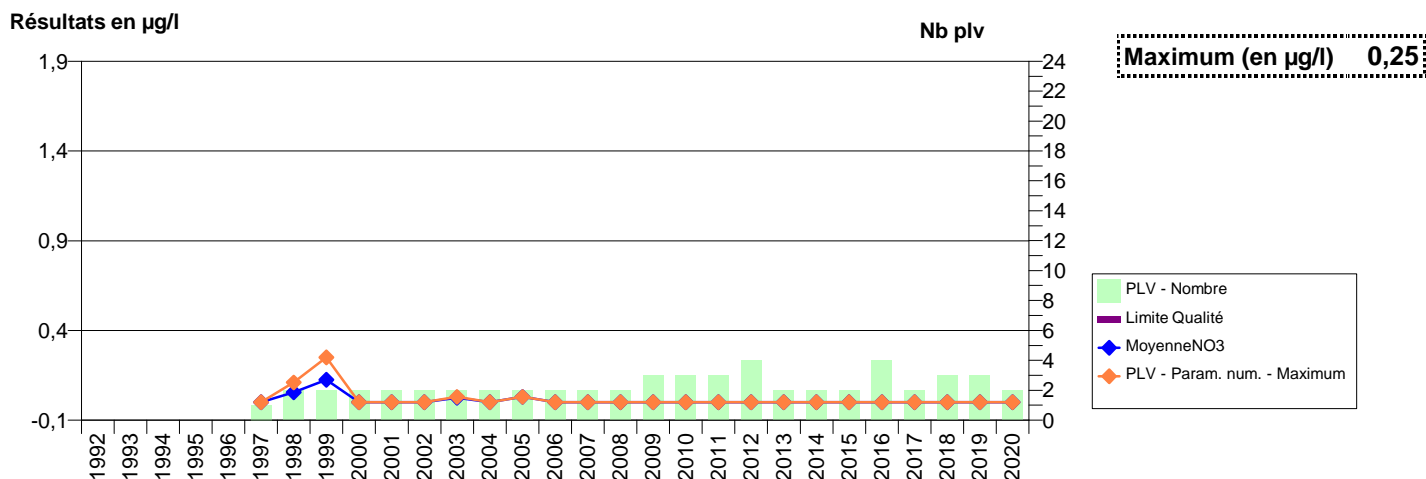
050 -DEZERT (LE)- 000100-01178X0009- SAINT-LO AGGLO - SAUR -LALLEMAND F1



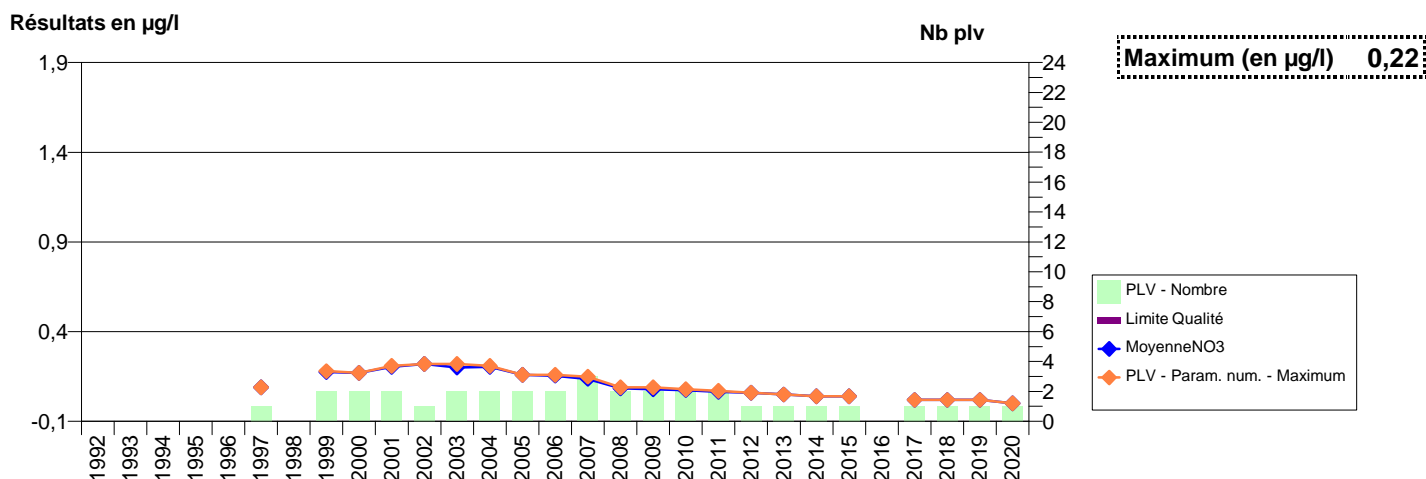
050 -DEZERT (LE)- 000101-01178X0024- SAINT-LO AGGLO - SAUR -LALLEMAND F2



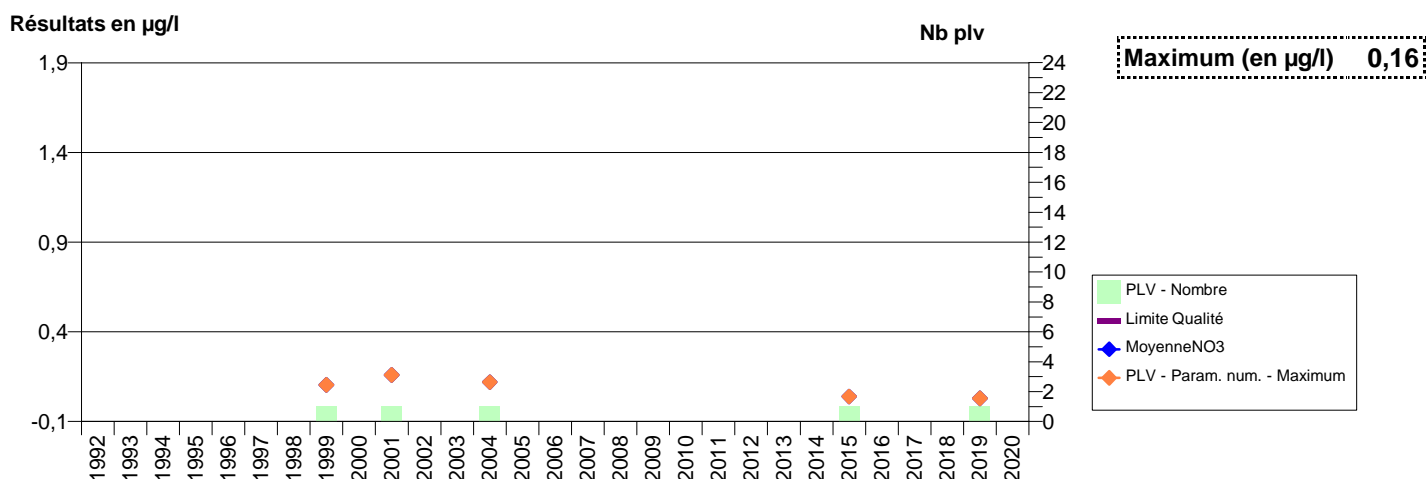
050 -JULLOUVILLE- 000031-02083X0006- SMPGA PROD - SEPGA -RIVIERE LE THAR - BOUILLON



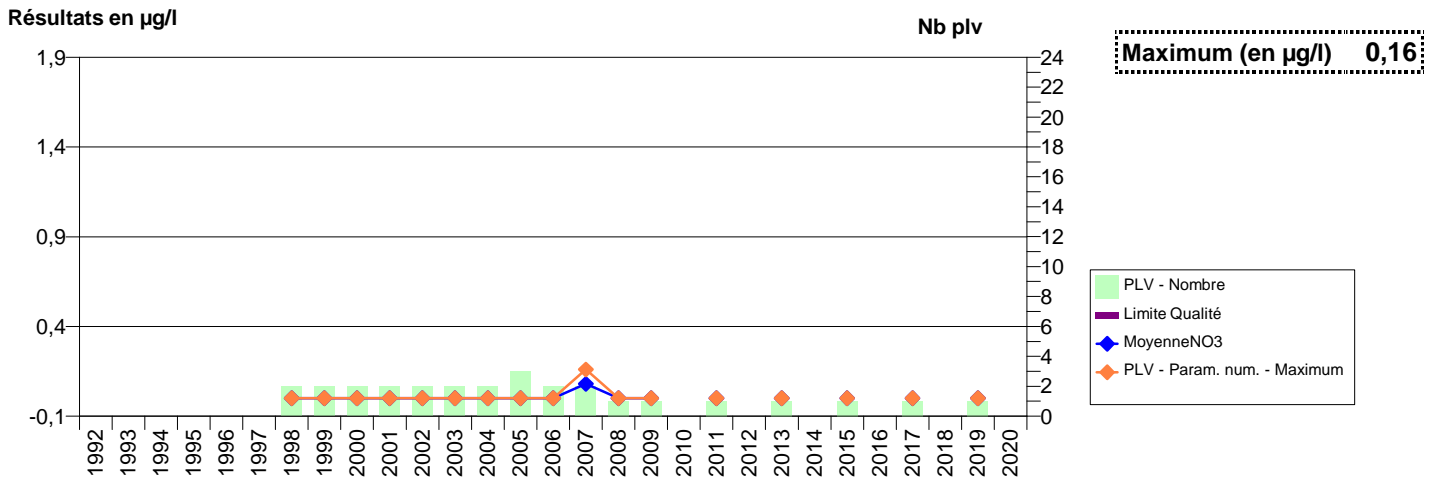
050 -MARCHESIEUX- 000200-01176X0004- CLEP DE ST SAUVEUR AUBIGNY -LES DOUCERIES P1



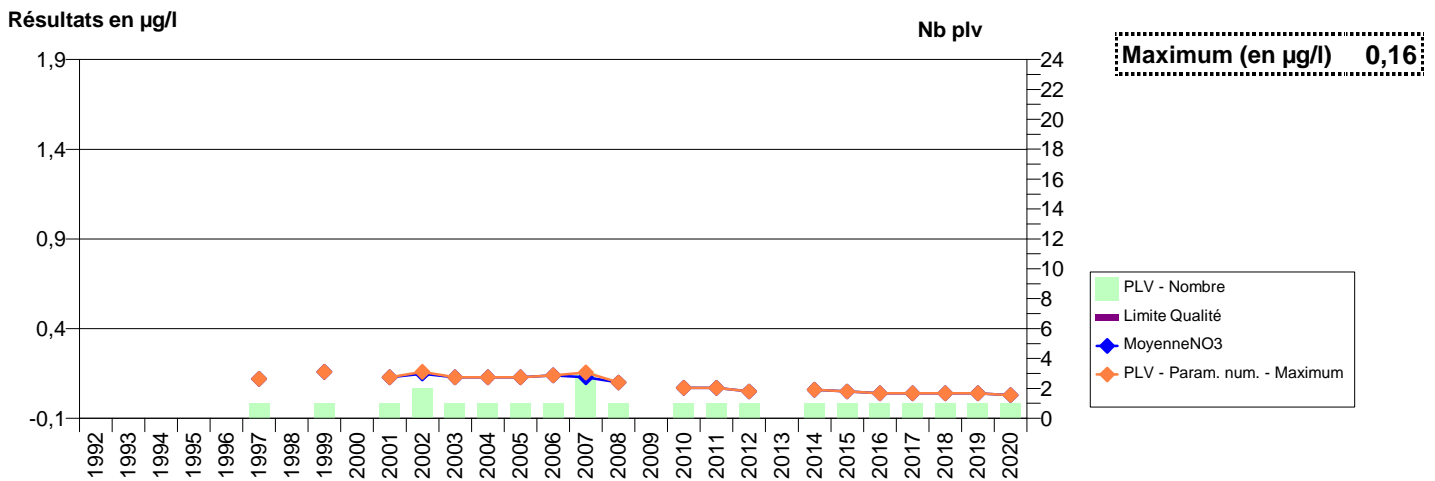
050 -MONTSENELLE - 000171-01164X0019- SMPEP DE L' ISTHME DU COTENTIN -FONTENAY ZONE BASSE C1



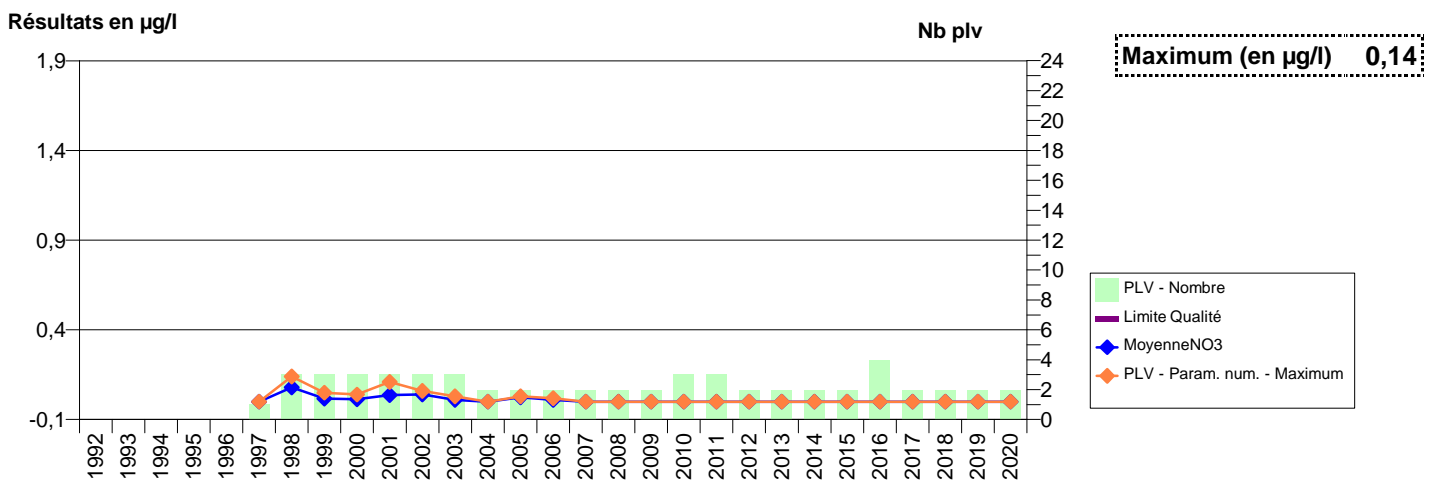
050 -MORTAIN-BOCAGE- 000326-02107X0016- CLEP SAINT HILAIRE - STGS -LES PONCEAUX S1



050 -PICAUVILLE- 000003-00945X0013- SIAEP DE STE MERE EGLISE -CAUQUIGNY P1

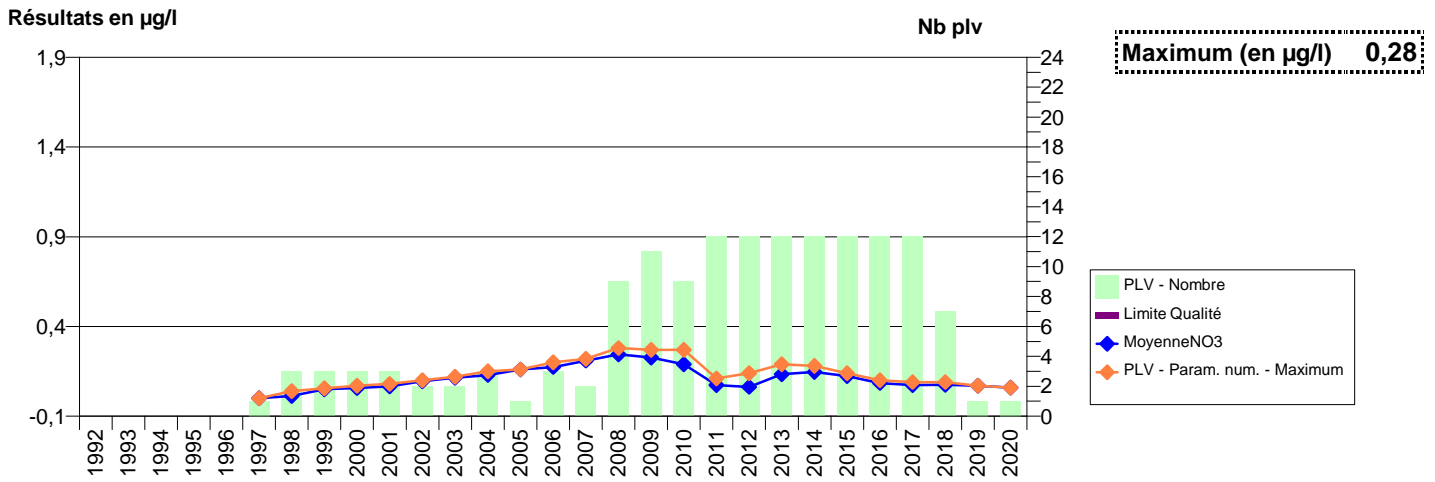


050 -QUETTREVILLE-SUR-SIENNE- 000279-01428X0025- CLEP CERENCES-MONTMARTIN/MER REGIE -RIVIERE LA SIENNE - LA L.

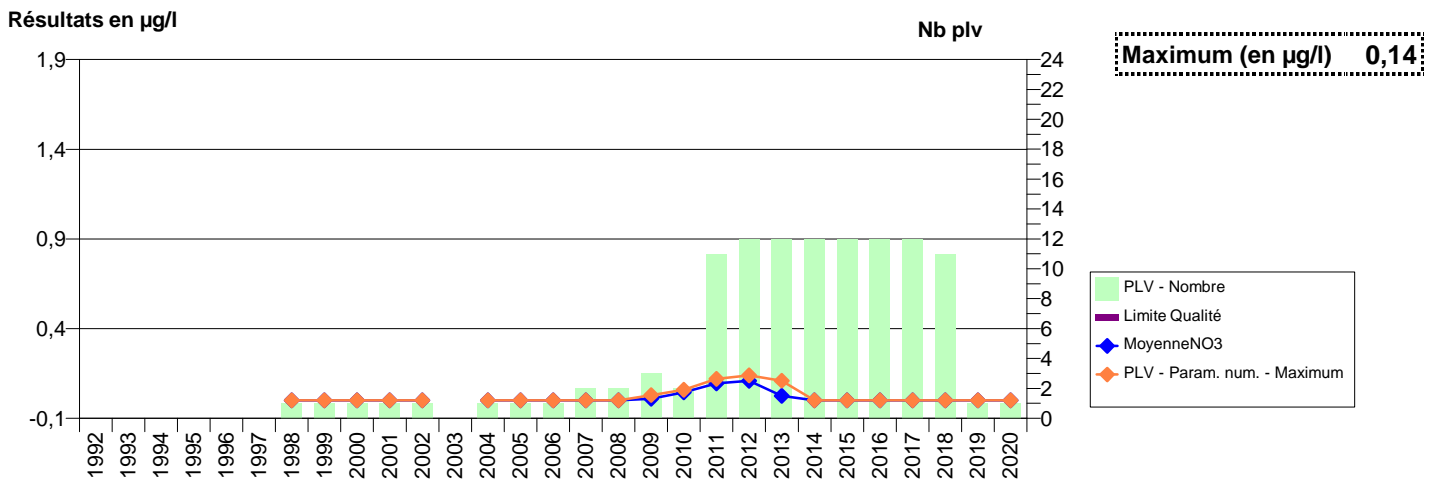




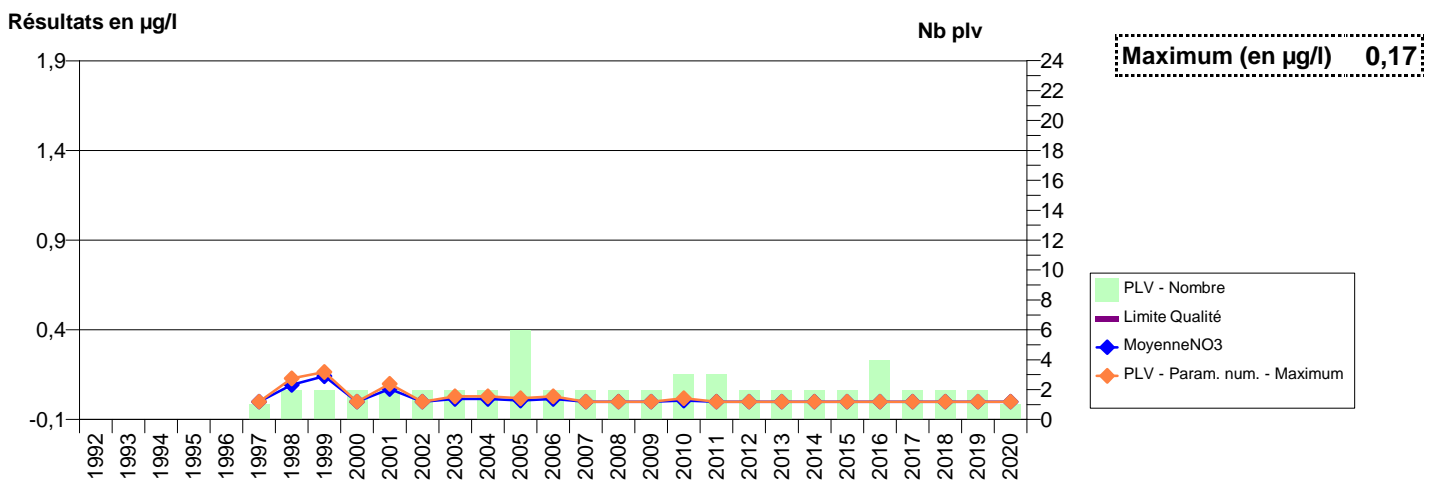
050 -SAINT-GERMAIN-SUR-SEVES- 000311-01175X0031- CLEP SYMPEC -LE MARAIS F1



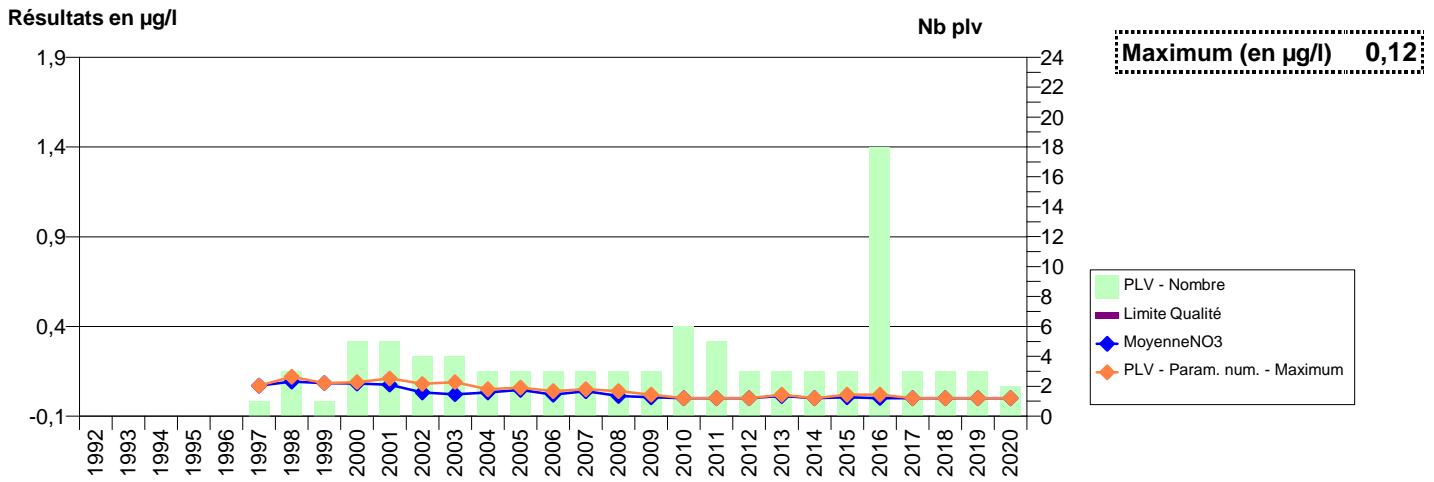
050 -SAINT-GERMAIN-SUR-SEVES- 000312-01175X0035- CLEP SYMPEC -LE MARAIS F4



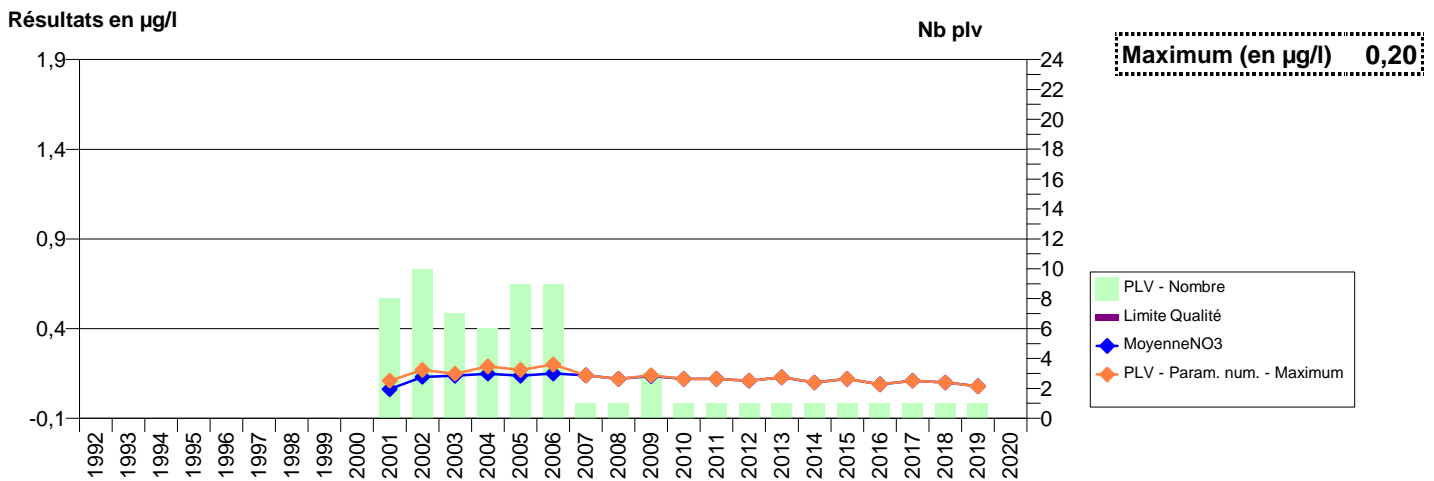
050 -SAINT-JEAN-DE-SAVIGNY- 000321-01186X0003- SAINT-LO AGGLO - SAUR -RIVIERE L'ELLE-ST JEAN SAVIGNY



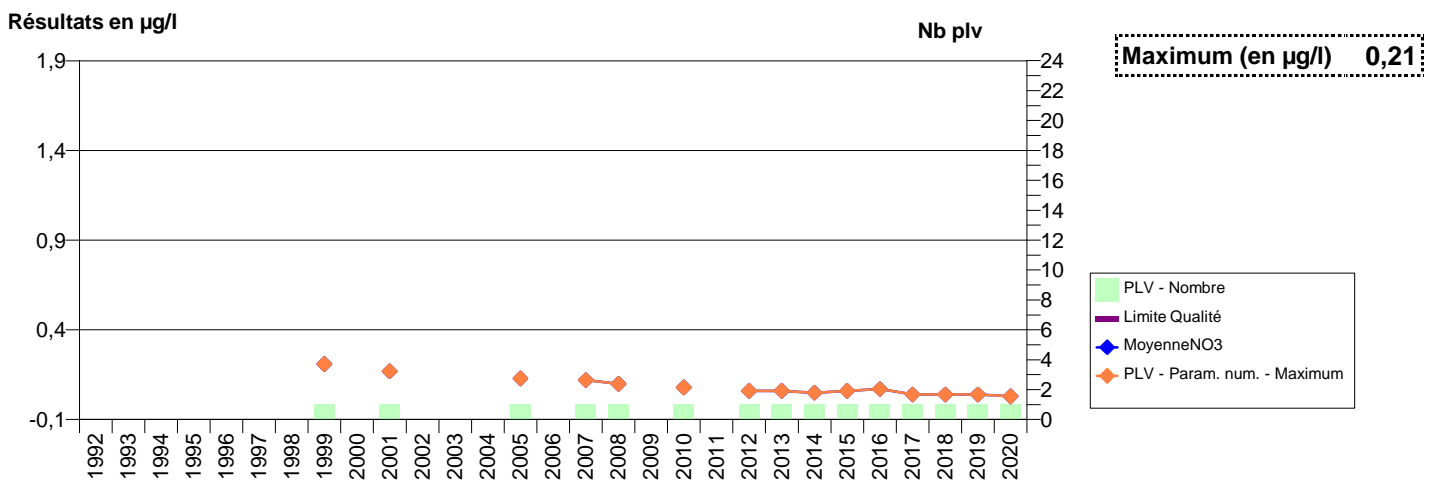
050 -SAINT-LO- 000332-01441X0008- SAINT-LO AGGLO - VEOLIA -RETENUE DU SEMILLY



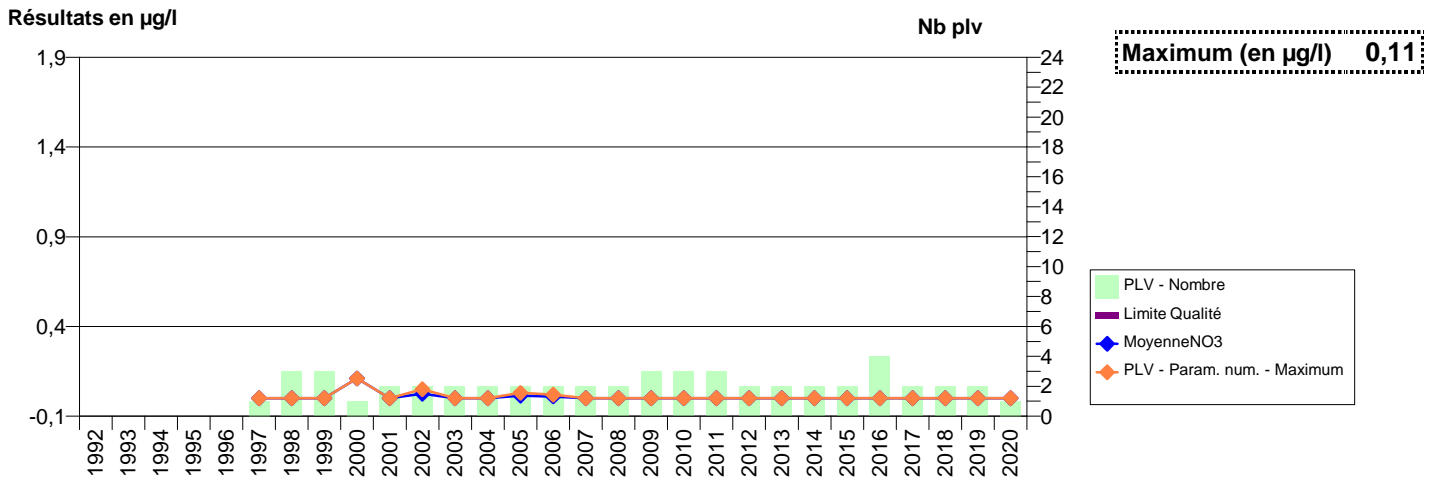
050 -TERRE-ET-MARAIS- 002069-01172X0095- CLEP SAINTENY -LES FORGES F4



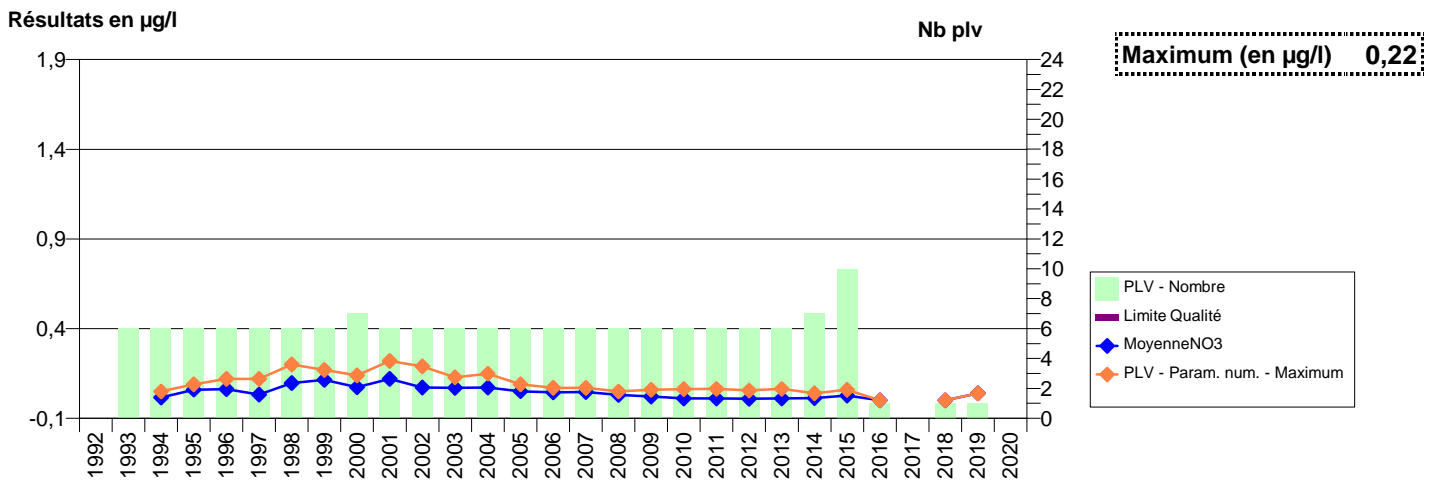
050 -VALOGNES- 000416-00728X0037- CA DU COTENTIN-COEUR COTENTIN-REGIE -LE CASTELET S1



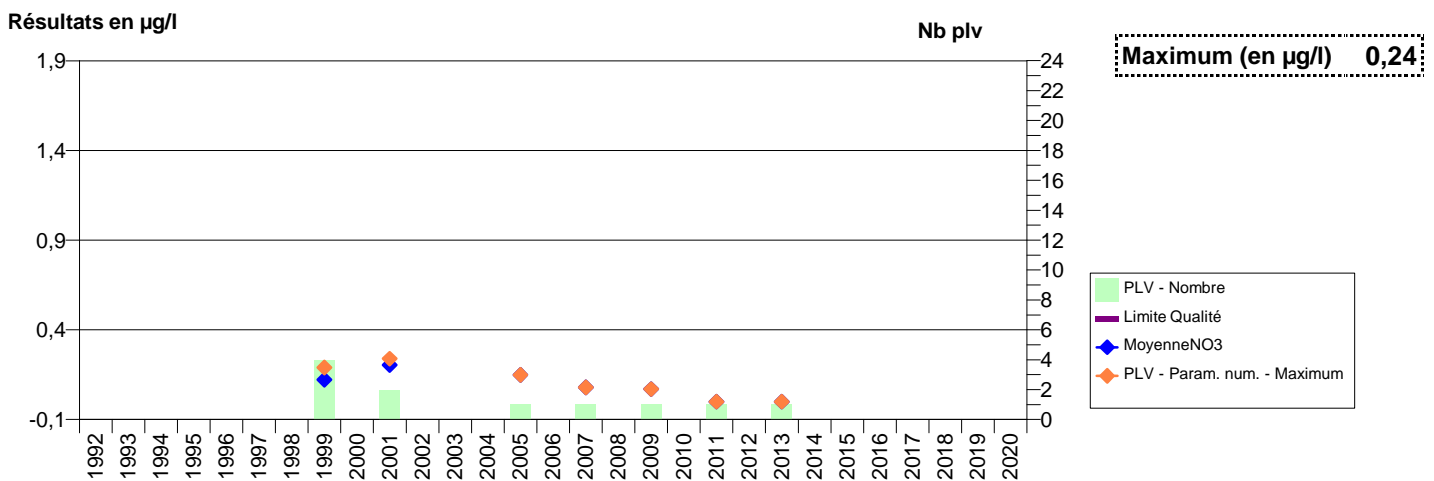
**050 -VER- 000434-01731X0005- CLEP CERENCES-MONTMARTIN/MER VEOLIA -RIVIERE L'AIROU - LE MANOIR**



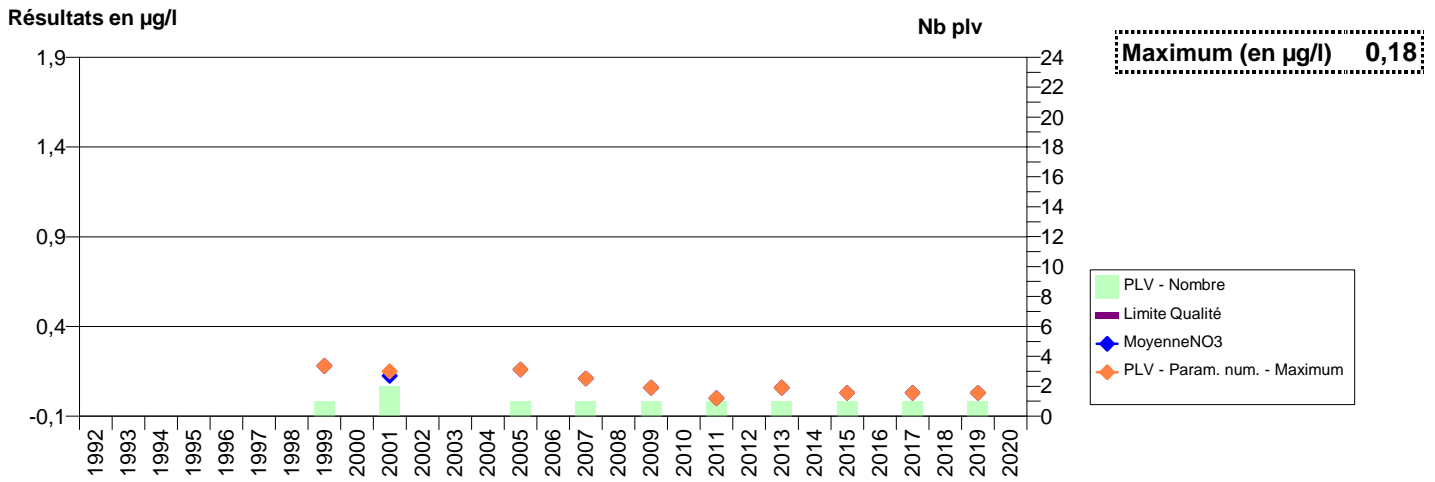
**061 -ALENCON- 000146-02516X0056- COMMUNAUTE URBAINE D'ALENCON -SARTHE**



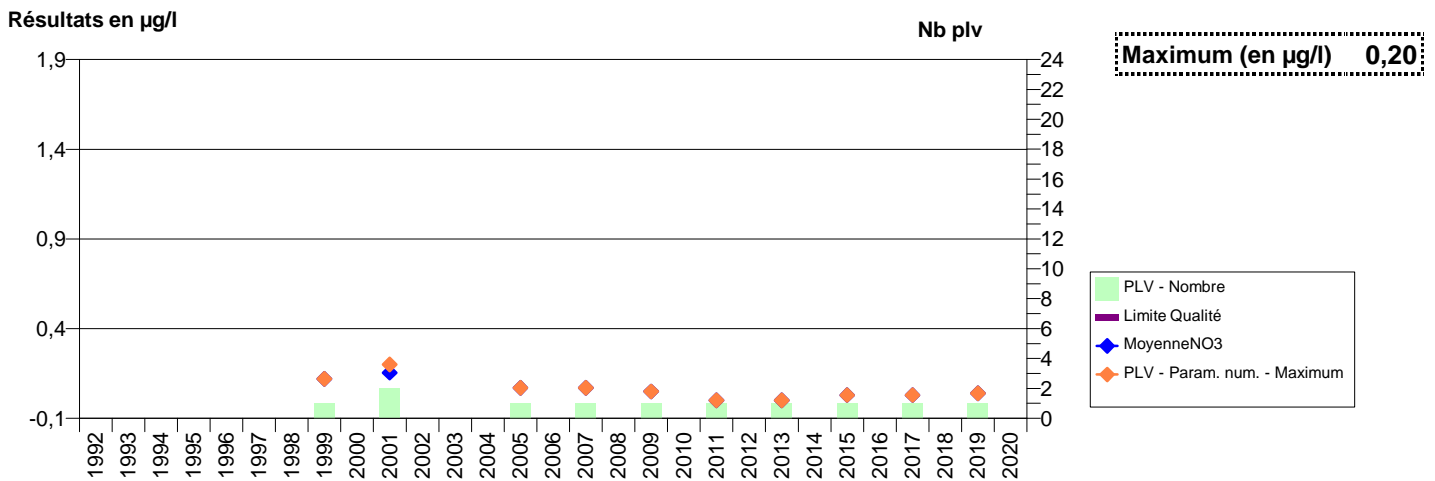
**061 -ARGENTAN- 000063-02124X0005- SIAEP DE LA REGION D'ARGENTAN -SAINT ROCH F2**



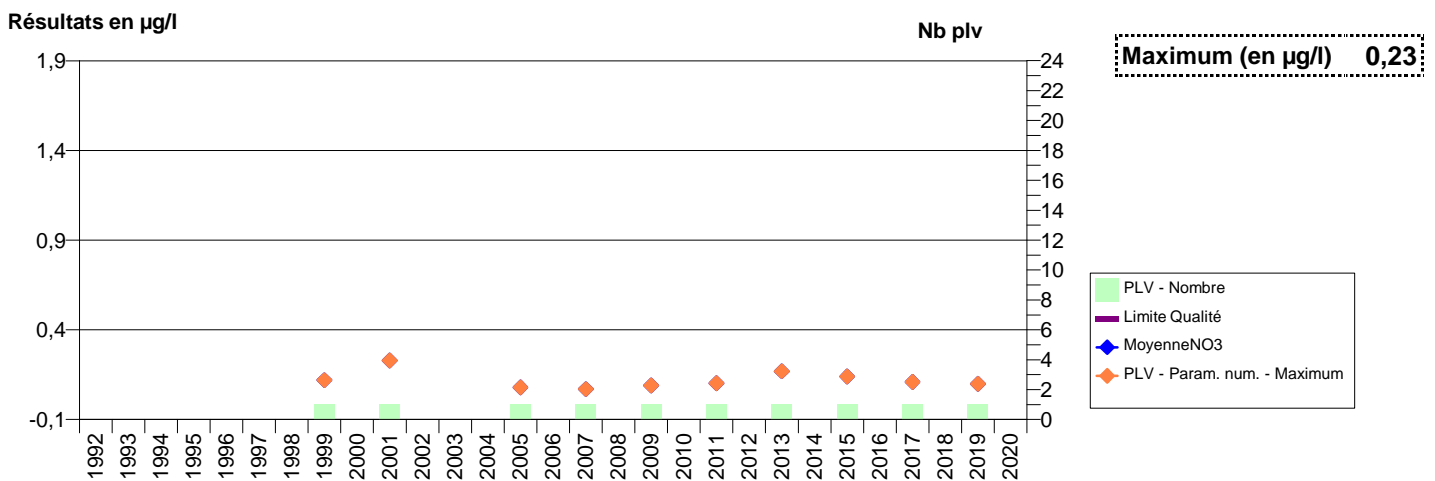
**061 - ARGENTAN - 000065-02124X0010- SIAEP DE LA REGION D'ARGENTAN -ZONE NORD F1 "LOCAL"**



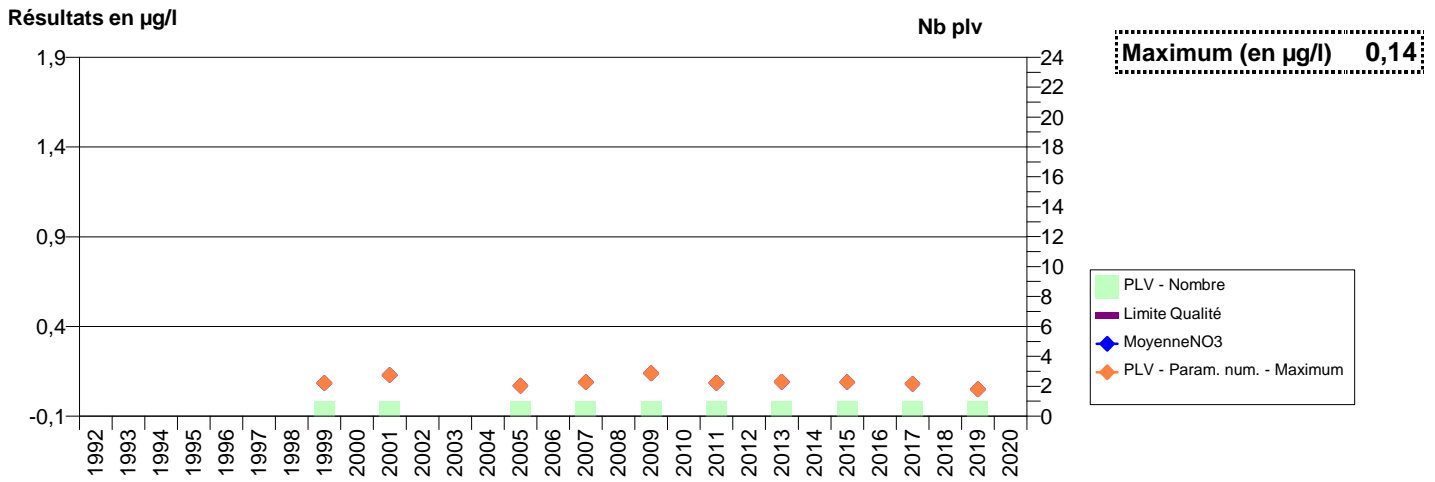
**061 - ARGENTAN - 000066-02124X0011- SIAEP DE LA REGION D'ARGENTAN -ZONE NORD F2 "CHAMP"**



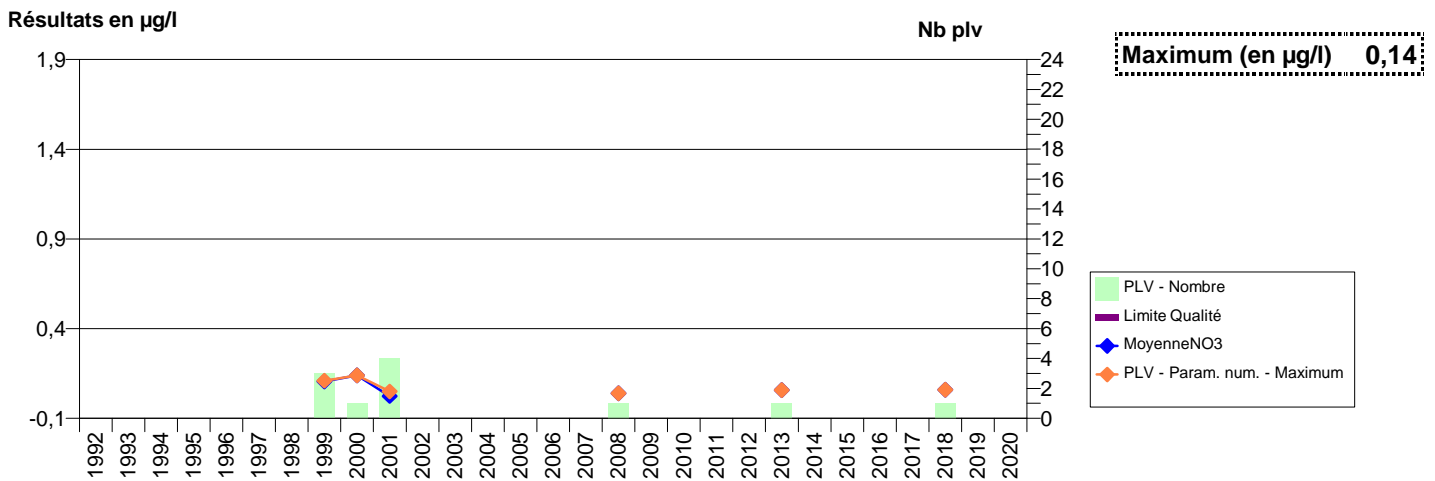
**061 - CETON - 000210-03241X1007- SIAEP DU BASSIN DE L'HUISNE - ROCHE**



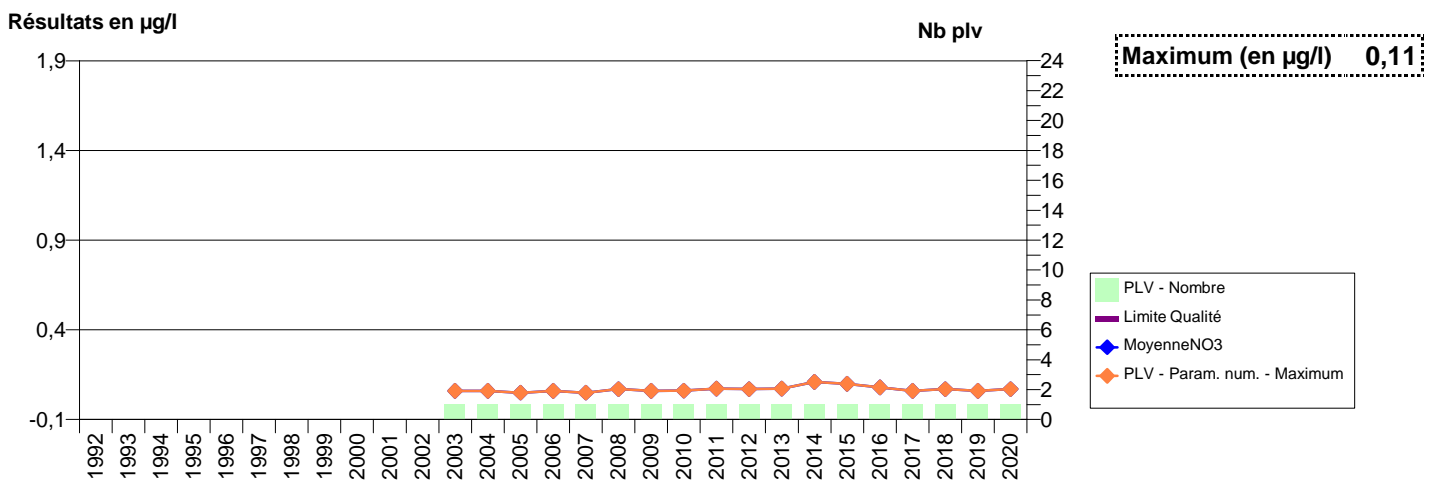
061 -CETON- 000211-03241X1008- SIAEP DU BASSIN DE L'HUISNE -SBINIERE

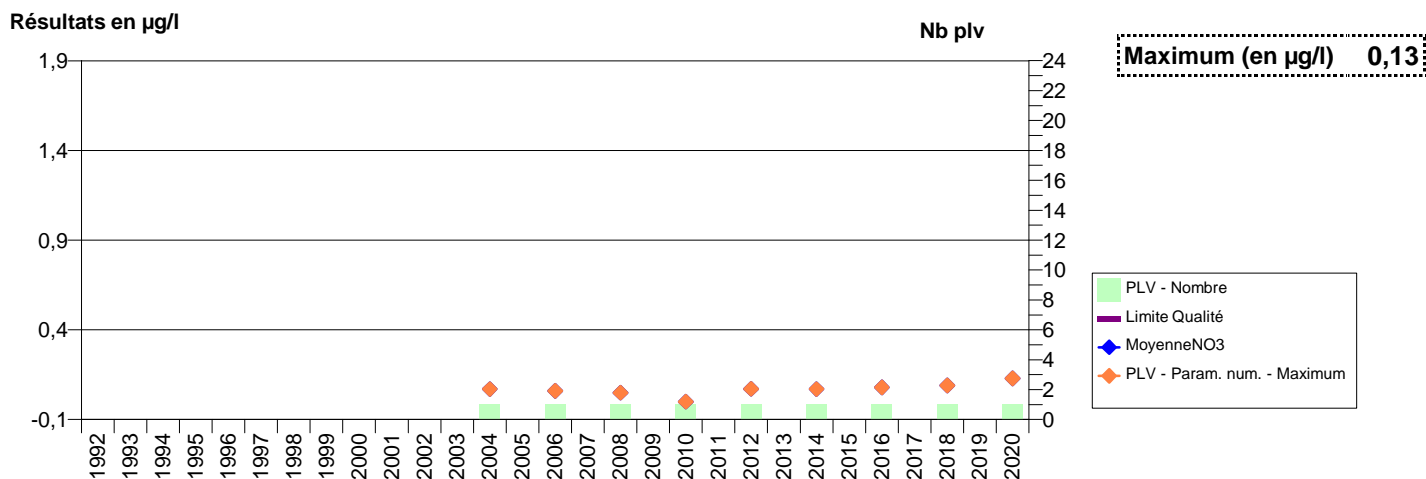
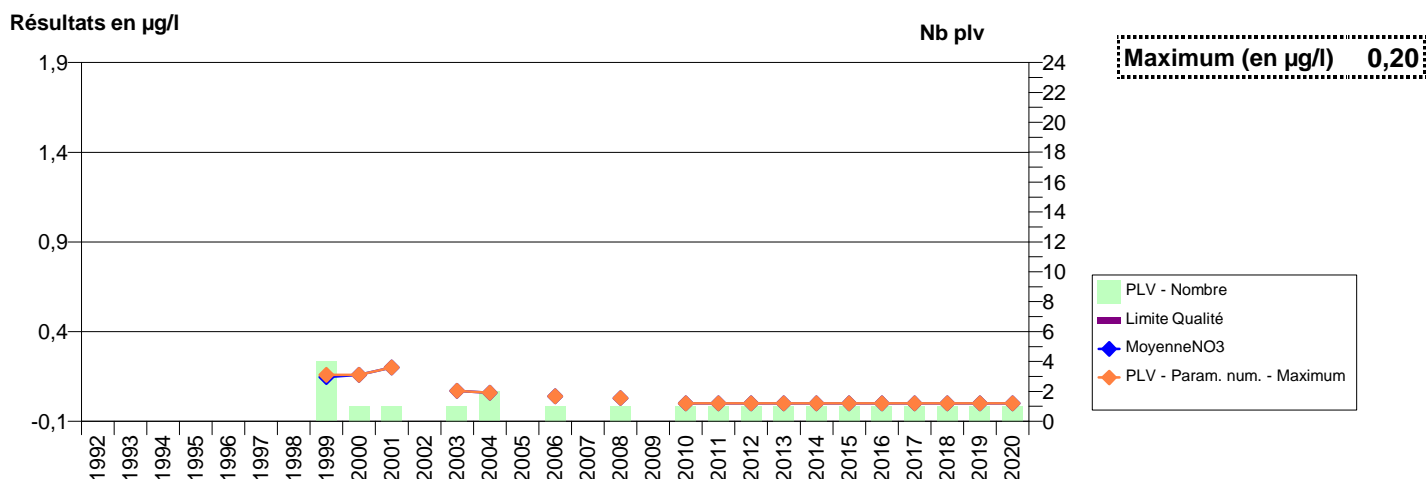
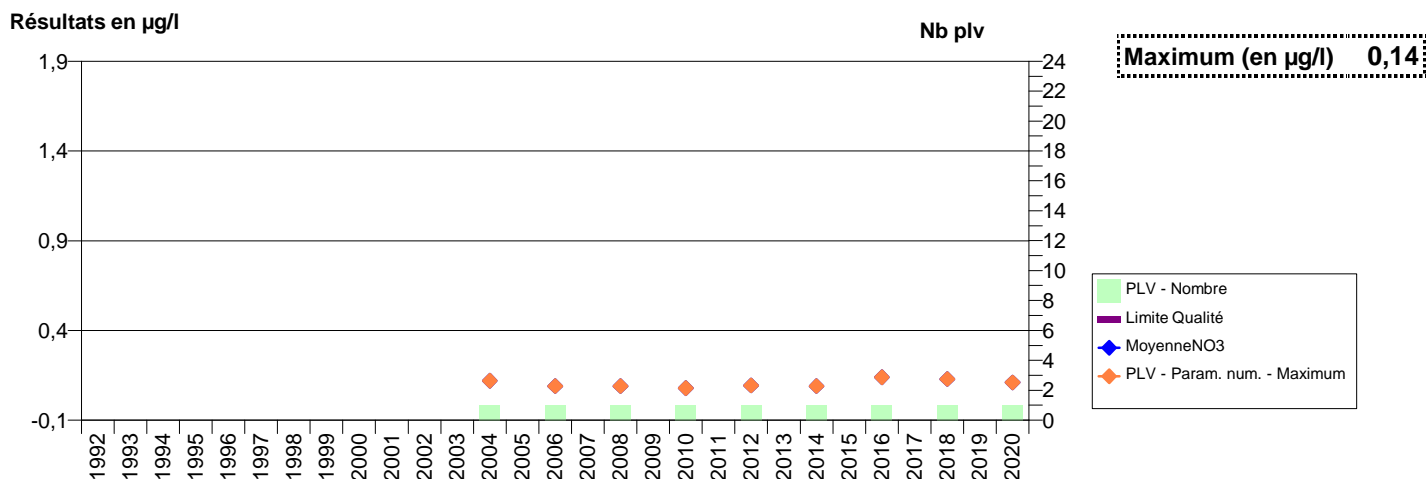


061 -CHAMPOSOULT- 000025-01776X0013- SIAEP DE CHAMPOSOULT -VAL BEQUET 613

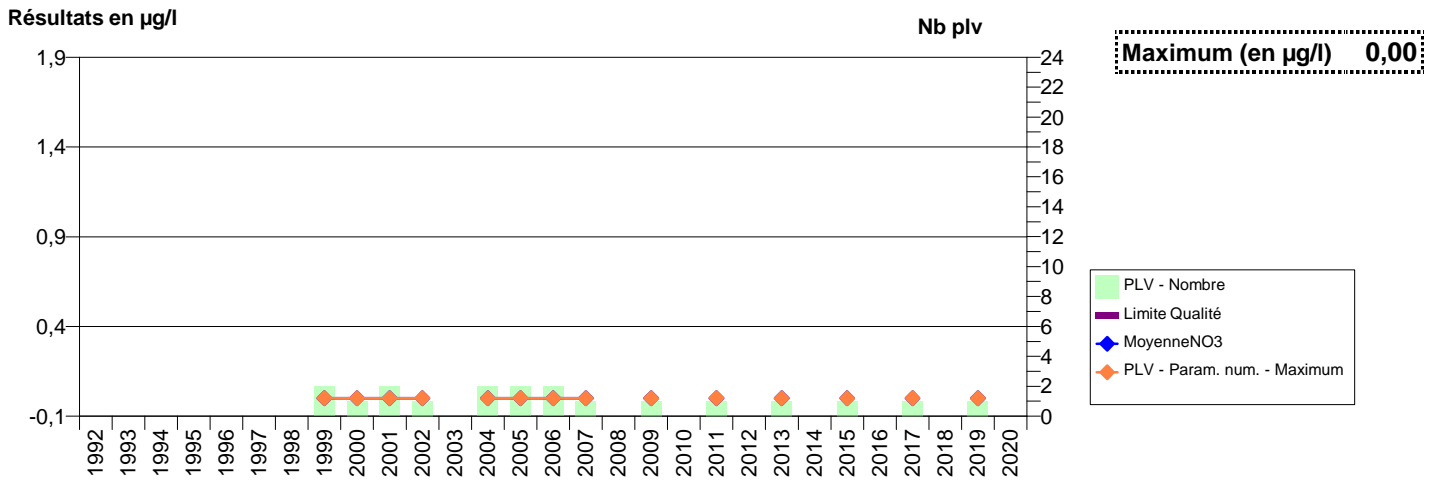


061 -COMBLOT- 000165-02527X0005- SIAEP DU HAUT PERCHE 1 -GUEROLLIERE

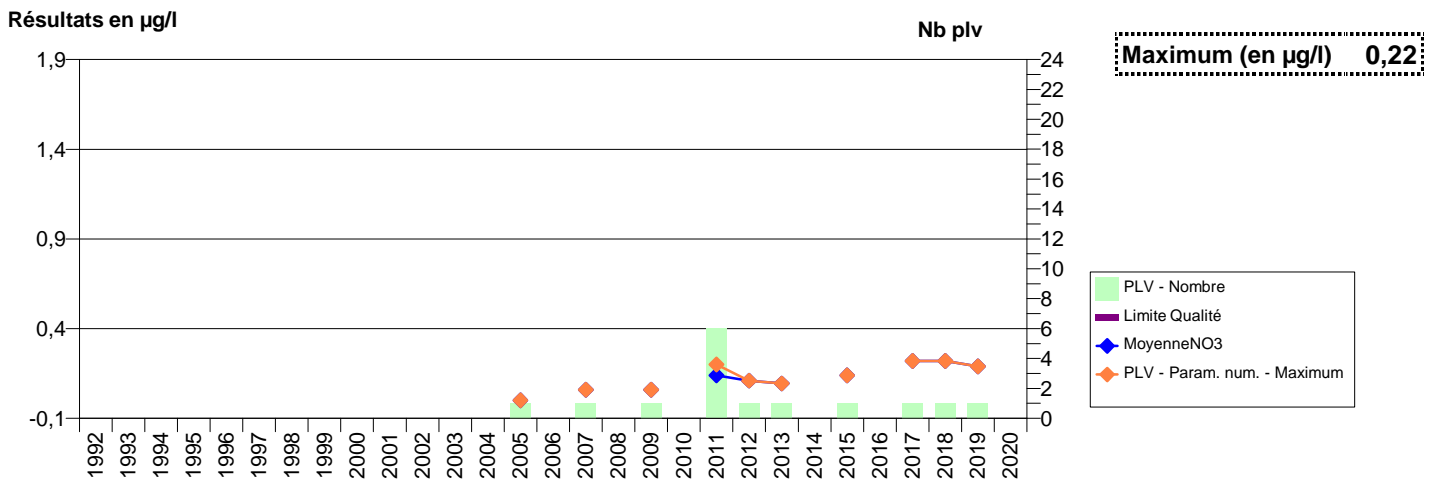




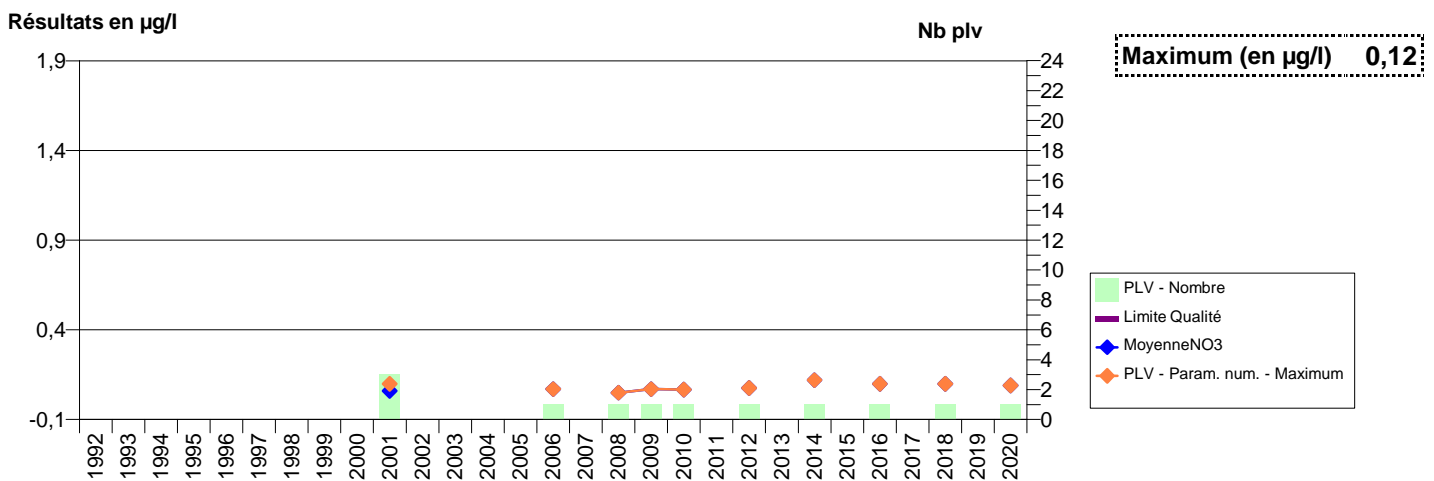
061 -MAGE (LE)- 000180-02535X0011- SIAEP REGION DE LONGNY AU PERCHE -CUCUYERE



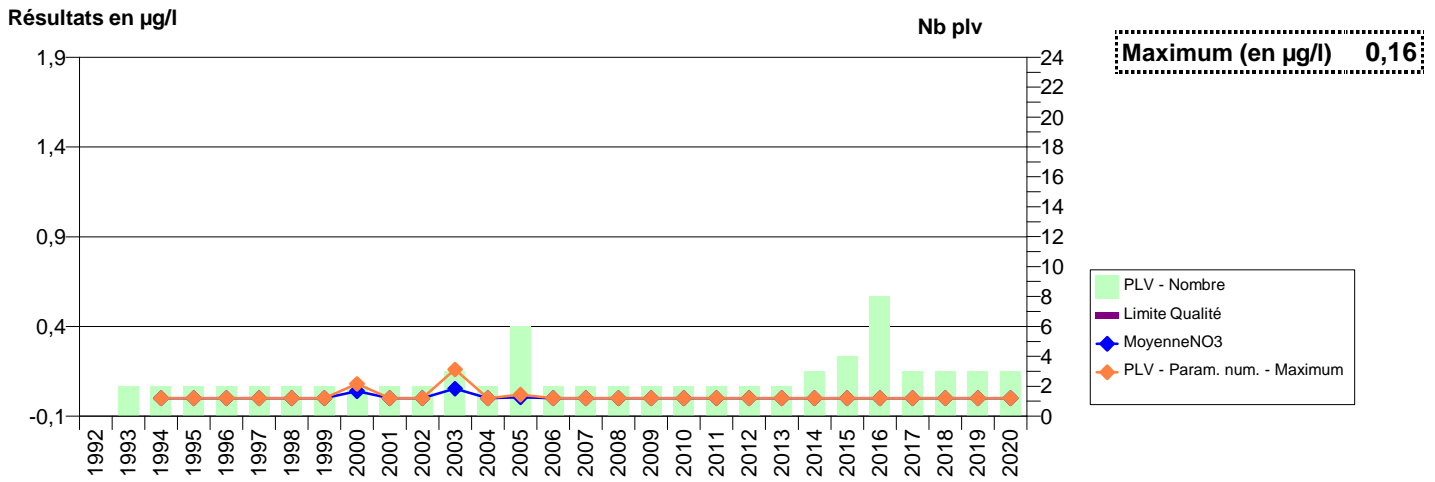
061 -PAS-SAINT-L'HOMER (LE)- 000184-02537X0012- SIAEP PAS SAINT L'HOMER - LES MENUS -REPESSERIE



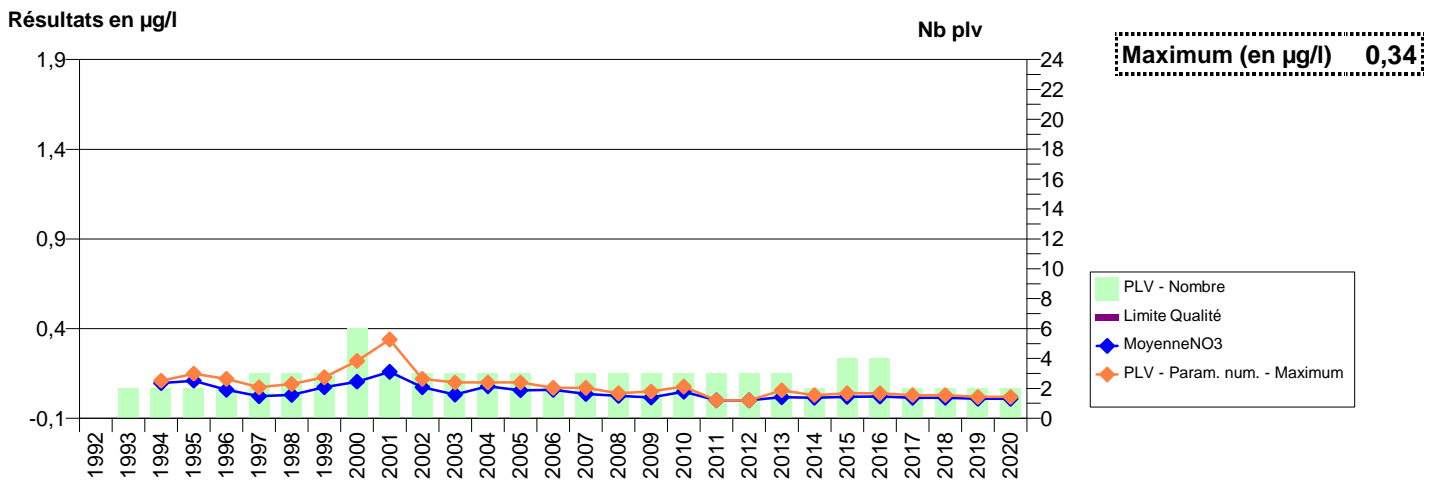
061 -PERCHE EN NOCE- 000199-02891X0002- SIAEP DE NOCE -GRAVIER



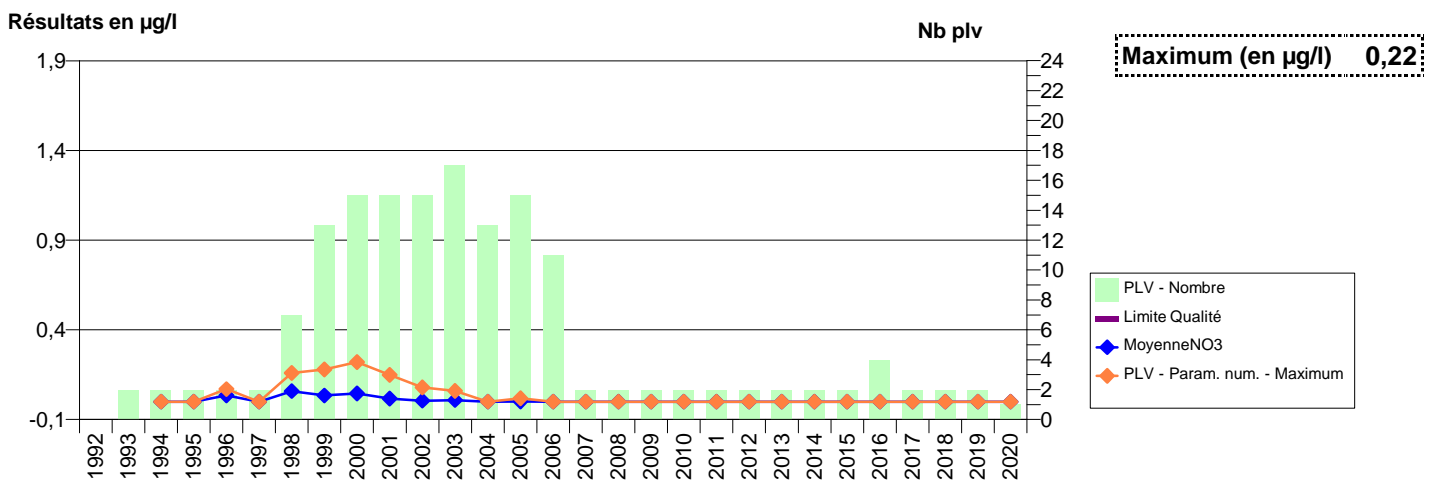
061 -POINTEL- 000057-02121X0019- SIAEP DU HOULME 1 -LAUDIERE



061 -PUTANGES-LE-LAC- 000058-02122X0011- SIAEP DU HOULME 1 -GRANDE ILE

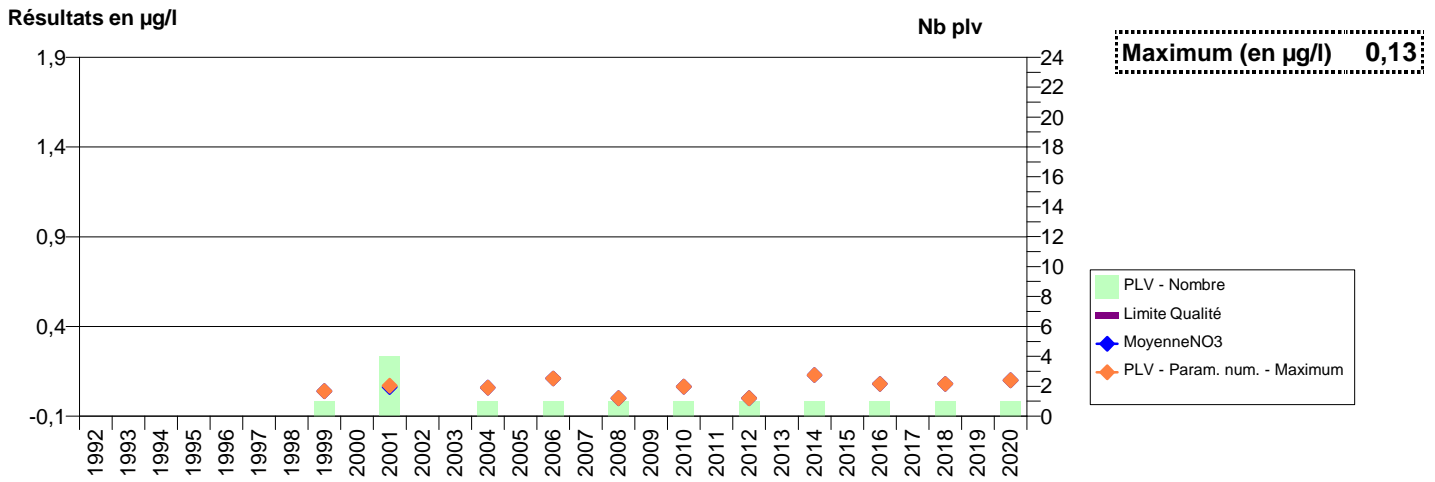


061 -RIVES D'ANDAINE- 000121-02498X0001- SIAEP D'ANDAINE -PONT DE COUTERNE

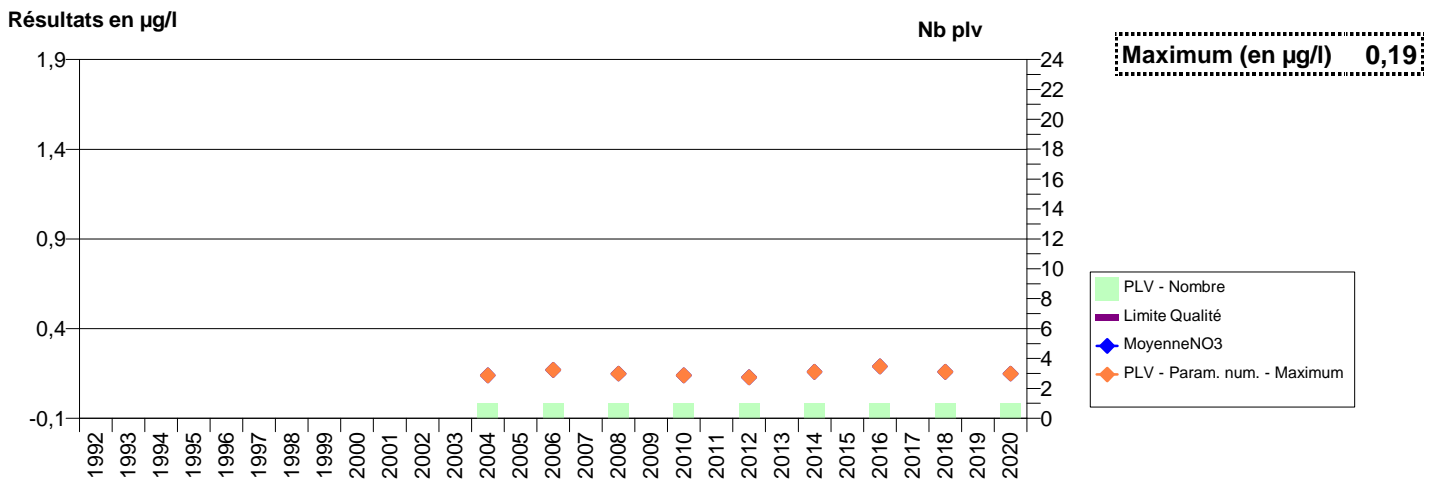




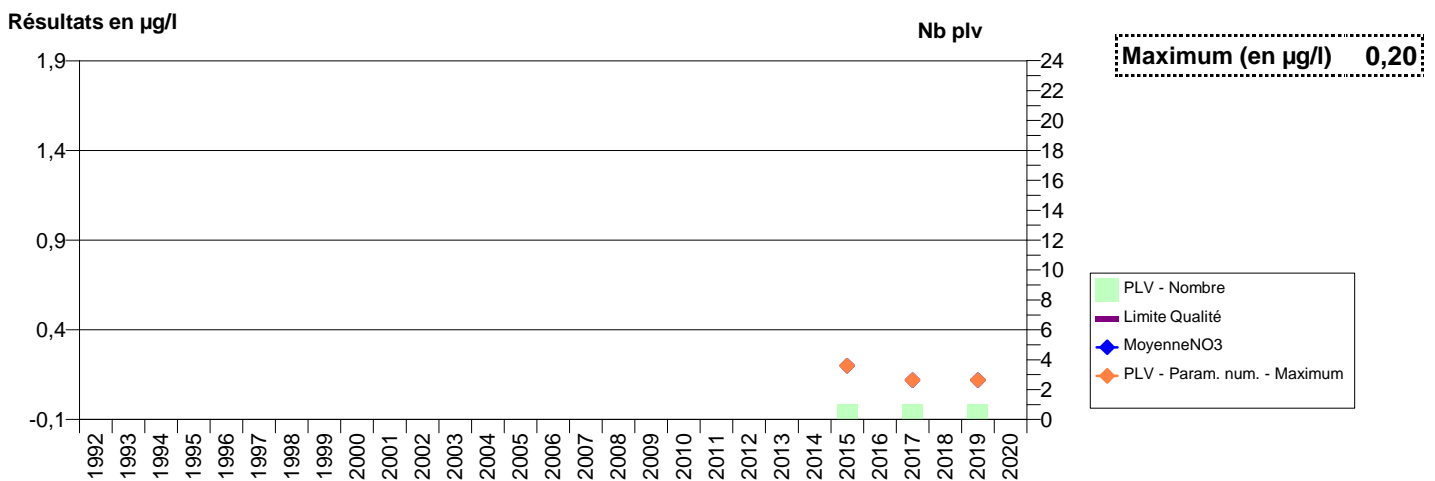
**061 -SABLONS SUR HUISNE- 000208-02893X0002- SIAEP DE NOCE -GRANDE FONTAINE**



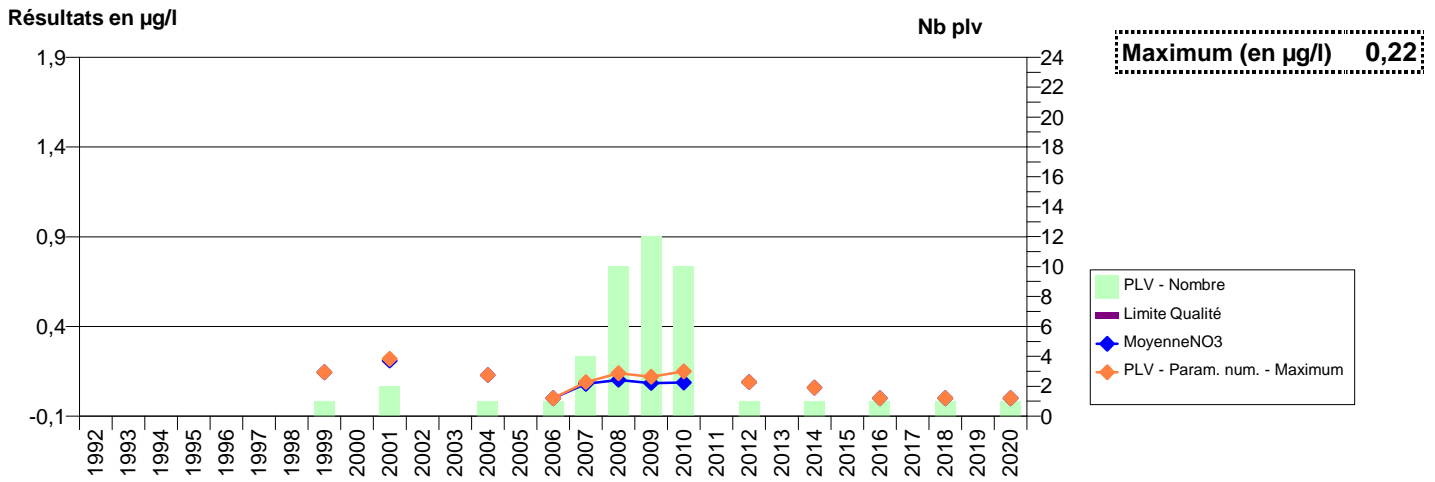
**061 -SAINTE-CERONNE-LES-MORTAGNE- 000154-02523X0006- SIAEP DE BAZOCHES SUR HOESNE -BOUTTERIES**



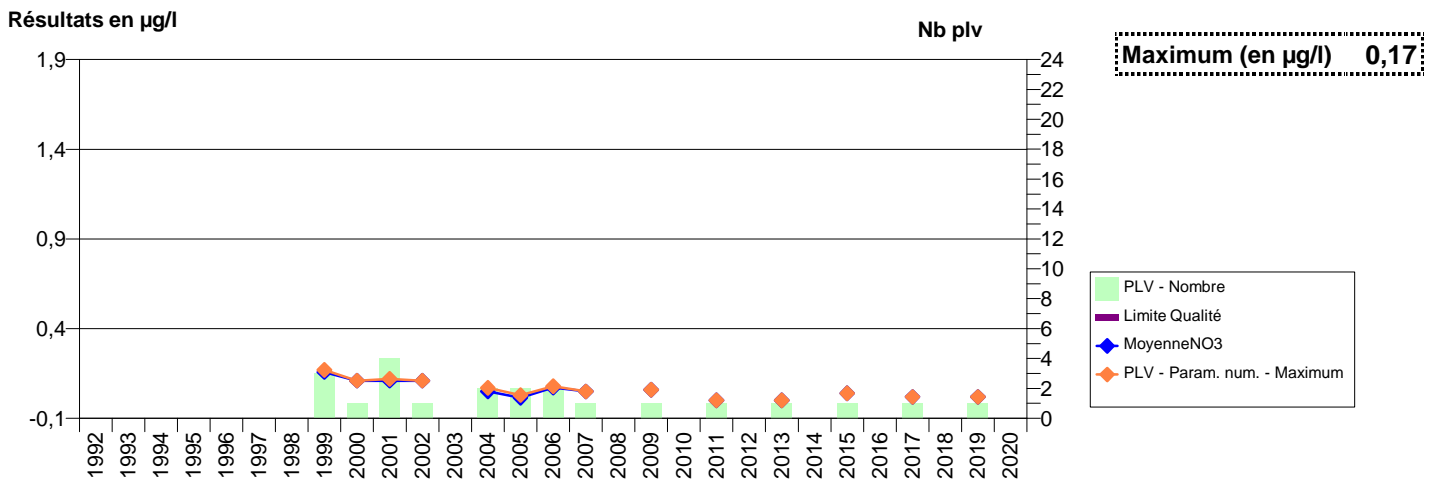
**061 -SAINT-HILAIRE-LE-CHATEL- 001562-02522X0003- SIAEP DU HAUT PERCHE 1 -CONTRE BAS DU BOURG S1 PROX. ROUTE**



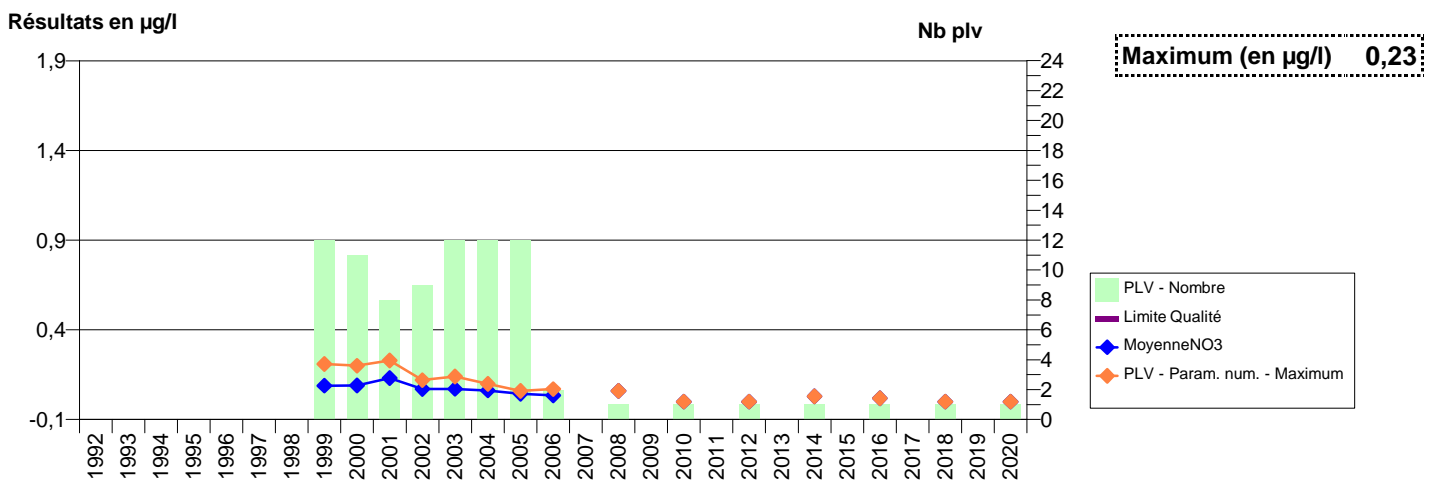
061 -SAINT-MARTIN-DU-VIEUX-BELLEME- 000192-02883X0009- SIAEP DU PERCHE SUD 3 -FONTAINE AUX LADRES



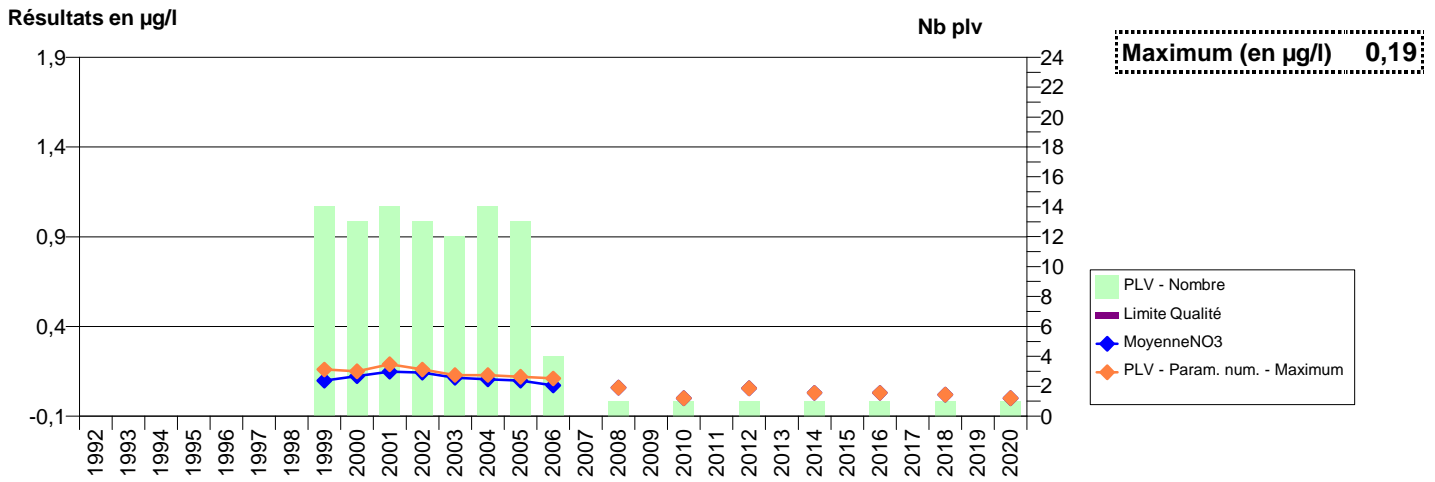
061 -SARCEAUX- 000067-02124X0014- SIAEP DE LA REGION D'ARGENTAN -VINGT ACRES ( Z.I )



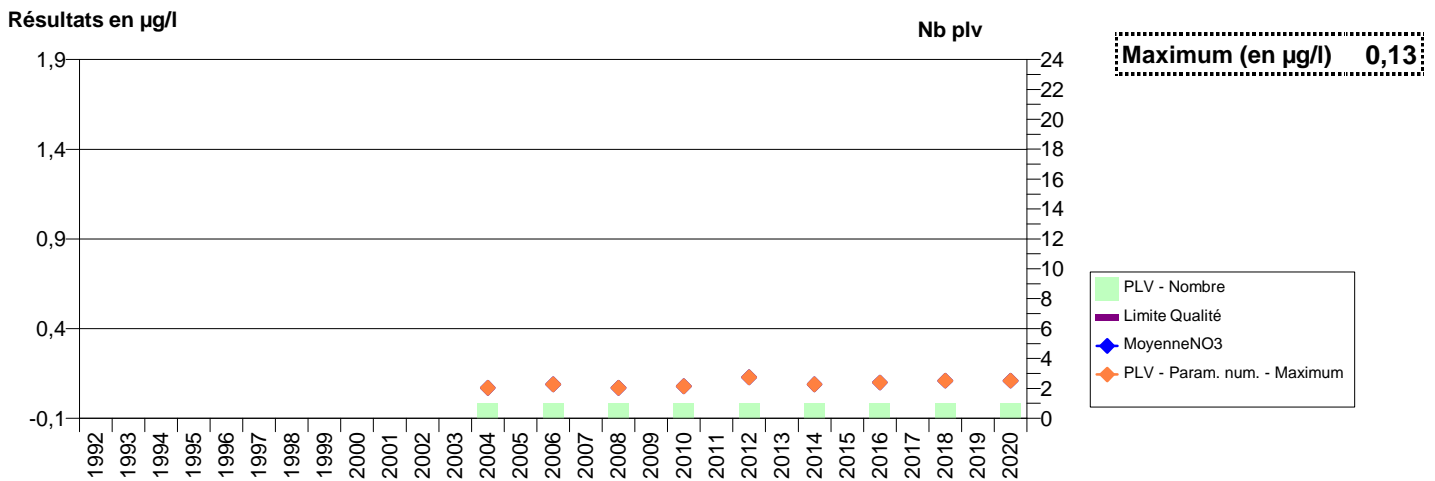
061 -SEES- 000092-02136X0004- CDC SOURCES DE L'ORNE 1 -ECHASSEY



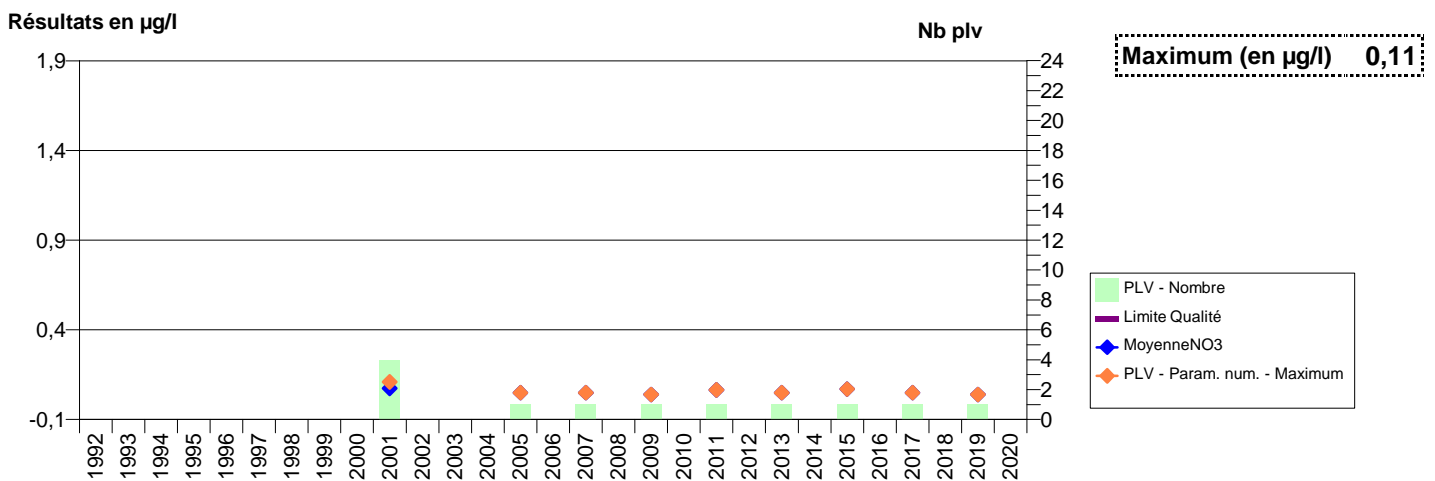
061 -SEES- 000697-02137X0011- CDC SOURCES DE L'ORNE 1 -LUZERNE



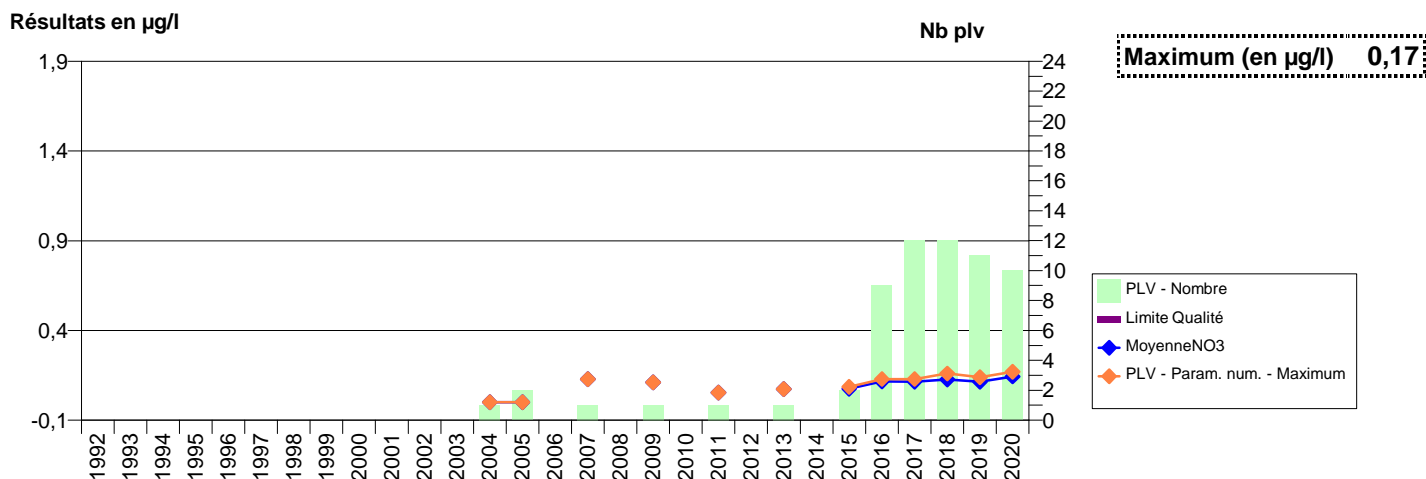
061 -SOLIGNY-LA-TRAPPE- 000110-02146X0009- SIAEP DU HAUT PERCHE 2 -PILLETIERE



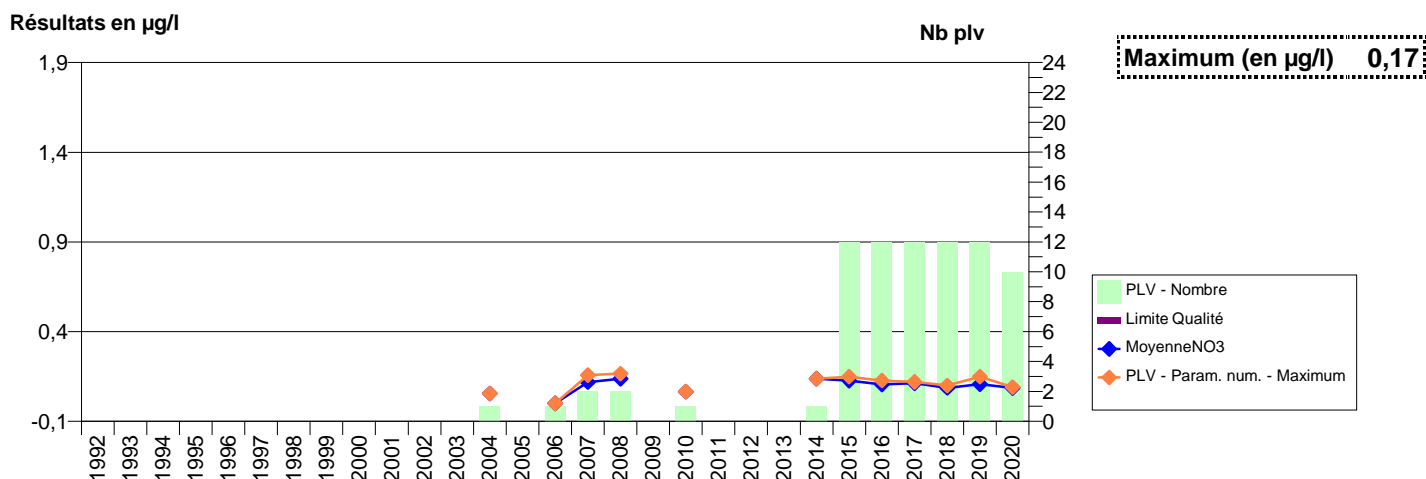
061 -TOUROUVRE AU PERCHE- 000157-02523X0007- SIAEP DU HAUT PERCHE 2 -GUE DE L'ANE "LOIN STATION"



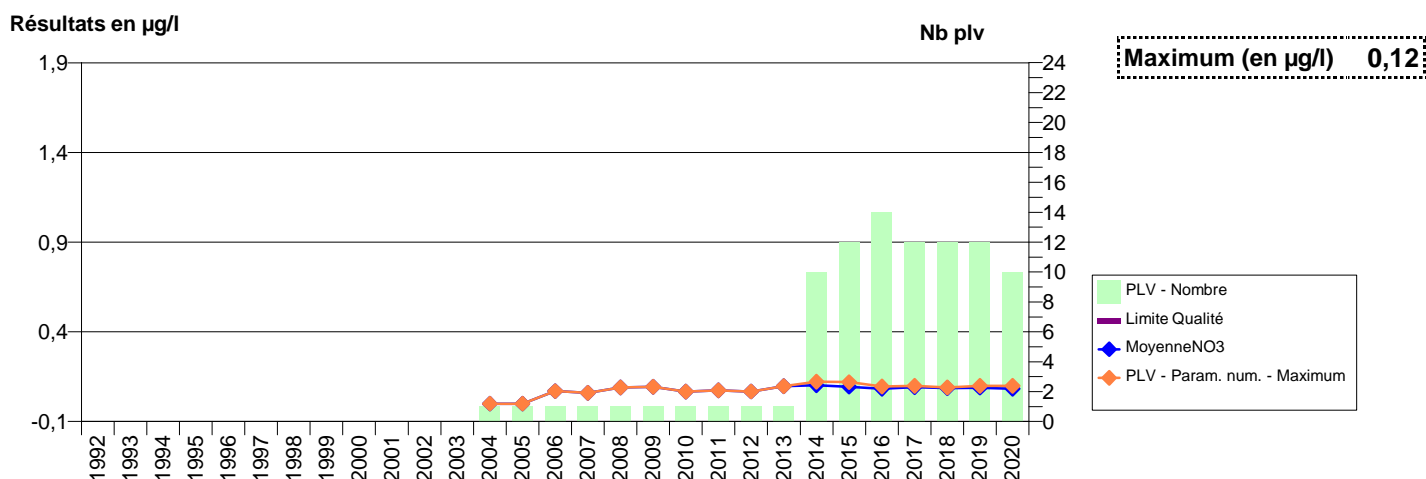
076 -BARDOUVILLE- 000012-00993X0072- METROPOLE ROUEN - BARDOUVILLE -BARDOUVILLE



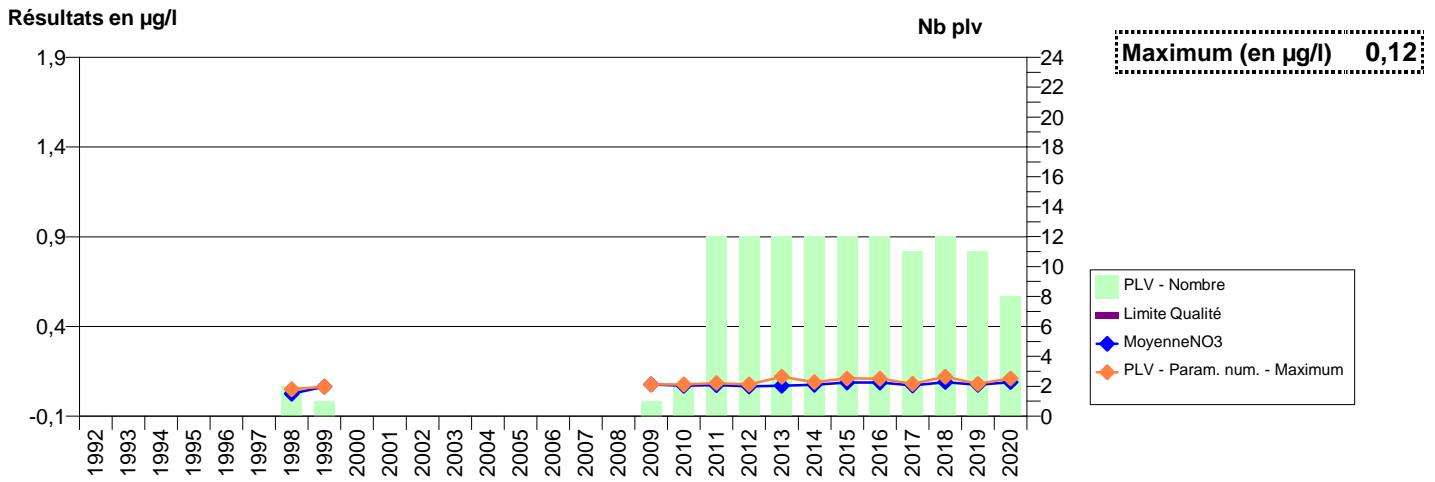
076 -BLAINVILLE-CREVN- 000024-00777X0024- SYN. CREVN REGION PREAUX -BLAINVILLE-CREVN



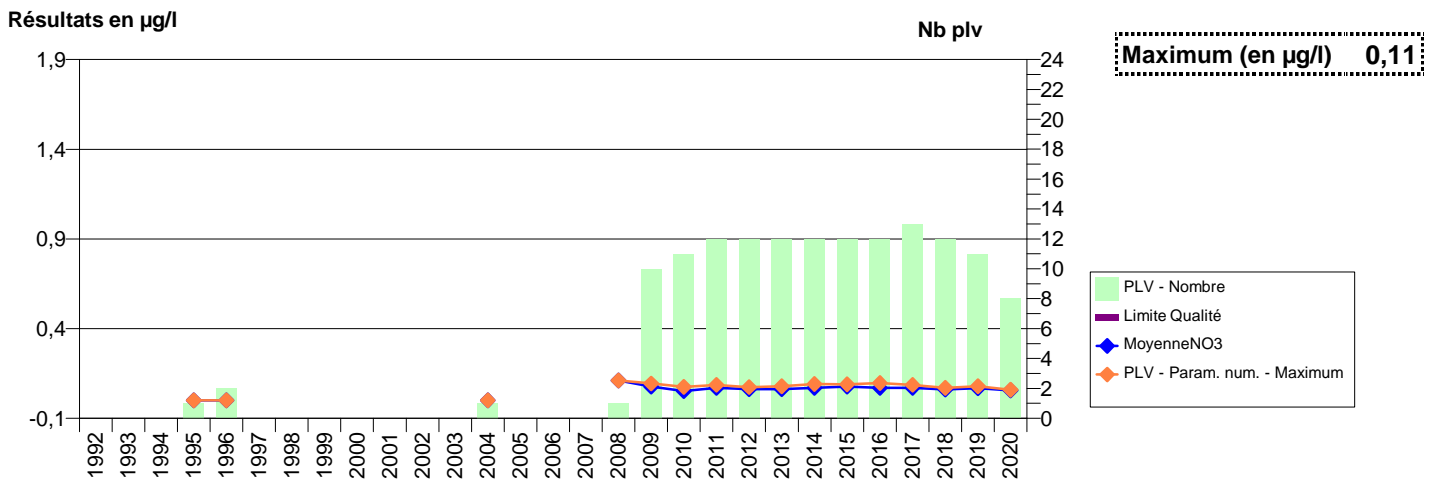
076 -BOLBEC- 000028-00756X0070- CVS BOLBEC-GRUCHET -BOLBEC RUE AZARIA SELLE SOURCE



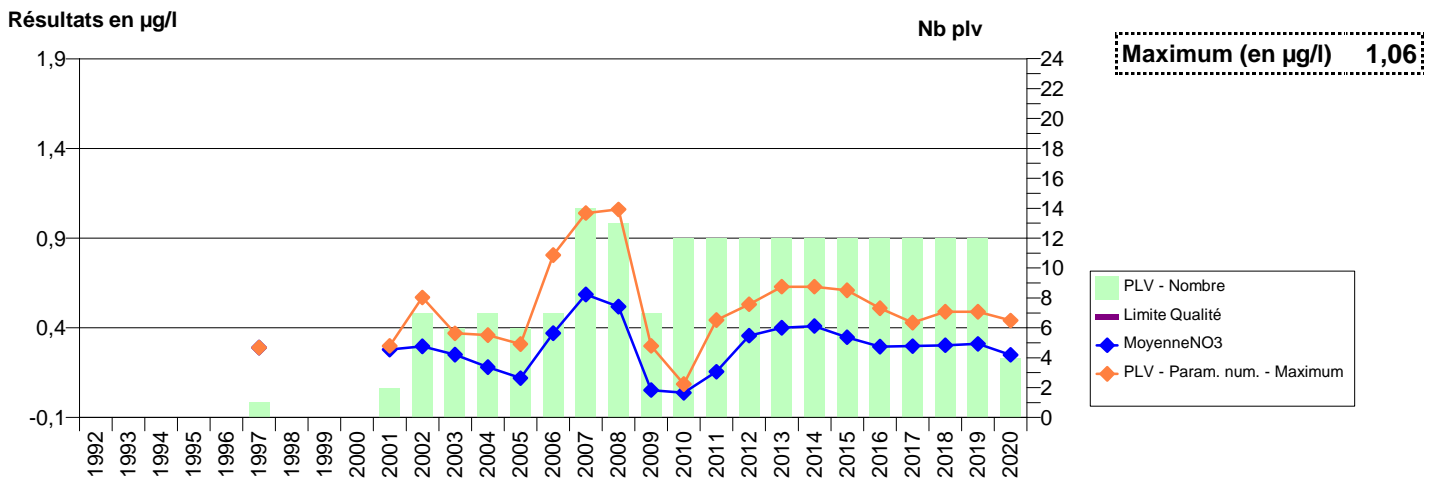
076 -BOURDAINVILLE- 000030-00587X0008- SYN. YERVILLE -BOURDAINVILLE VALLEE SOURCE



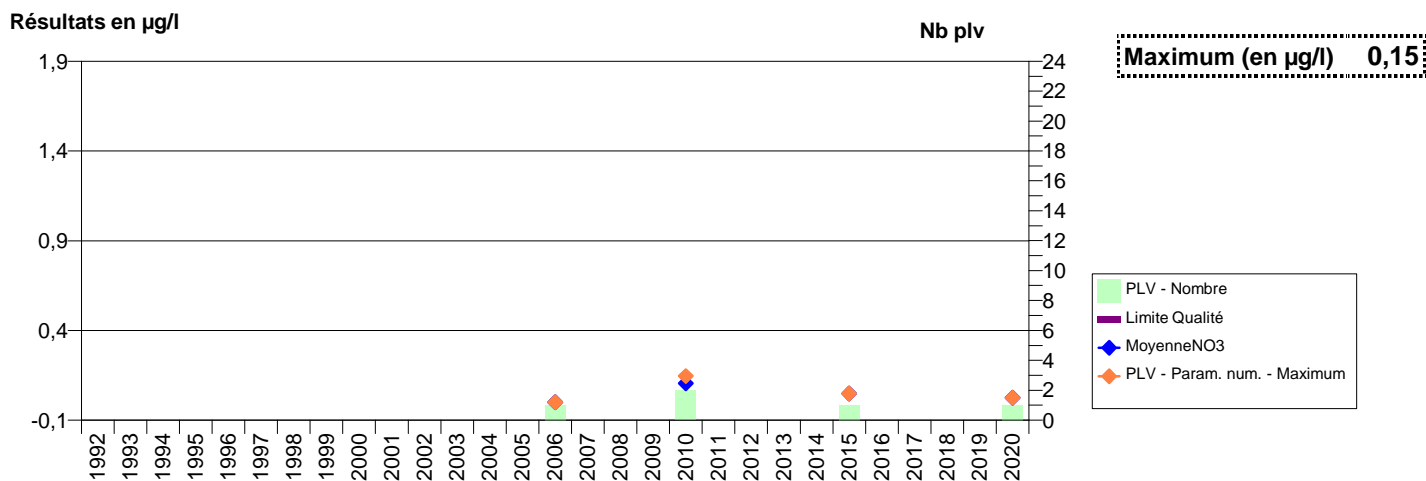
076 -BOURDAINVILLE- 000031-00587X0053- SYN. YERVILLE -BOURDAINVILLE LA VALLEE FORAGE



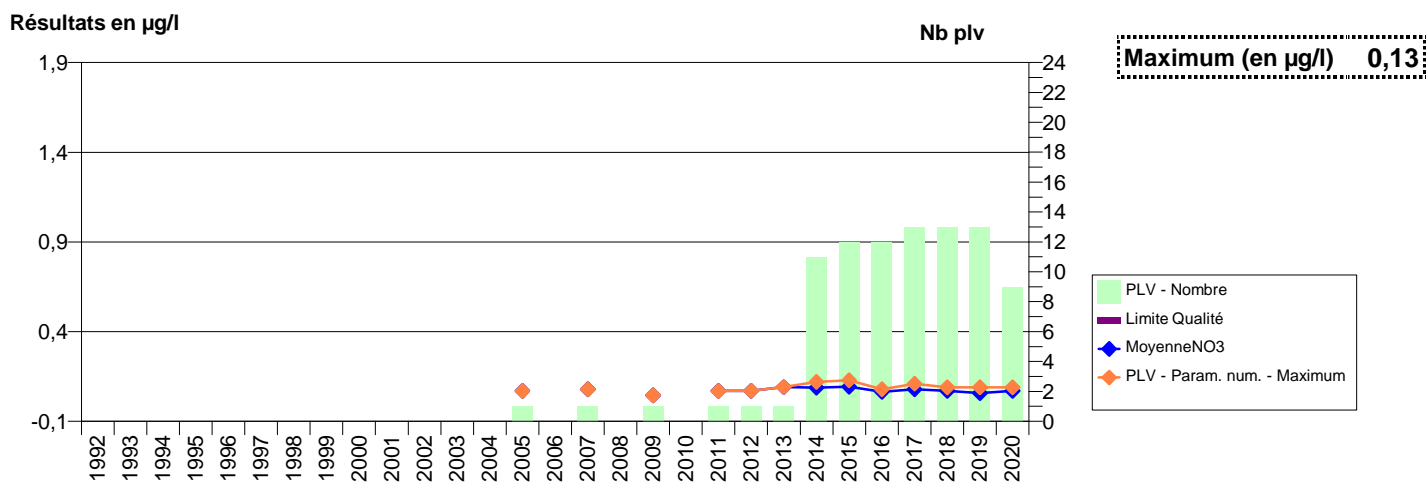
076 -BULLY- 000034-00598X0061- SYN. O2 BRAY SECTEUR BULLY-MESNIERE -BULLY



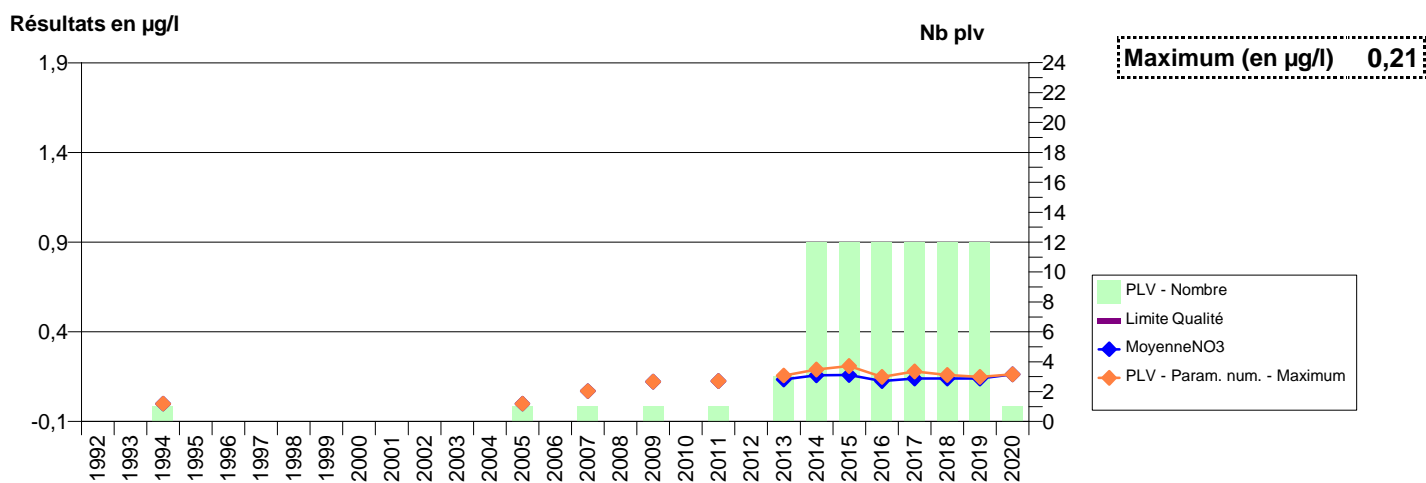
076 -BURES-EN-BRAY- 000035-00597X0015- BURES-EN-BRAY -BURES-EN-BRAY SOURCE



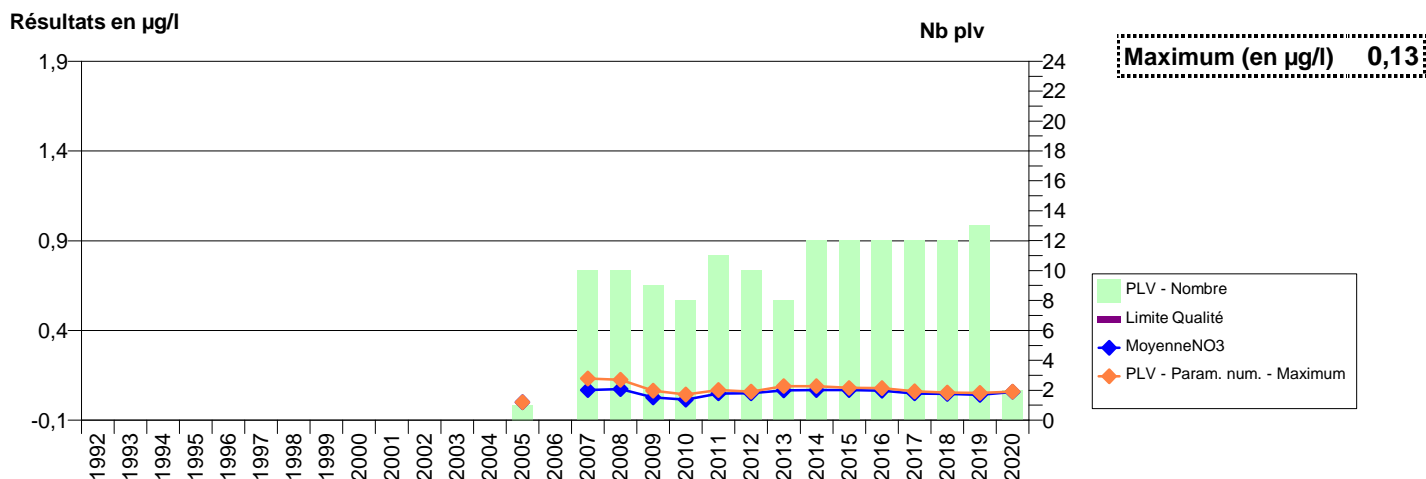
076 -CLEVILLE- 000093-00753X0001- CVS SECTEUR FAUVILLE -CLEVILLE



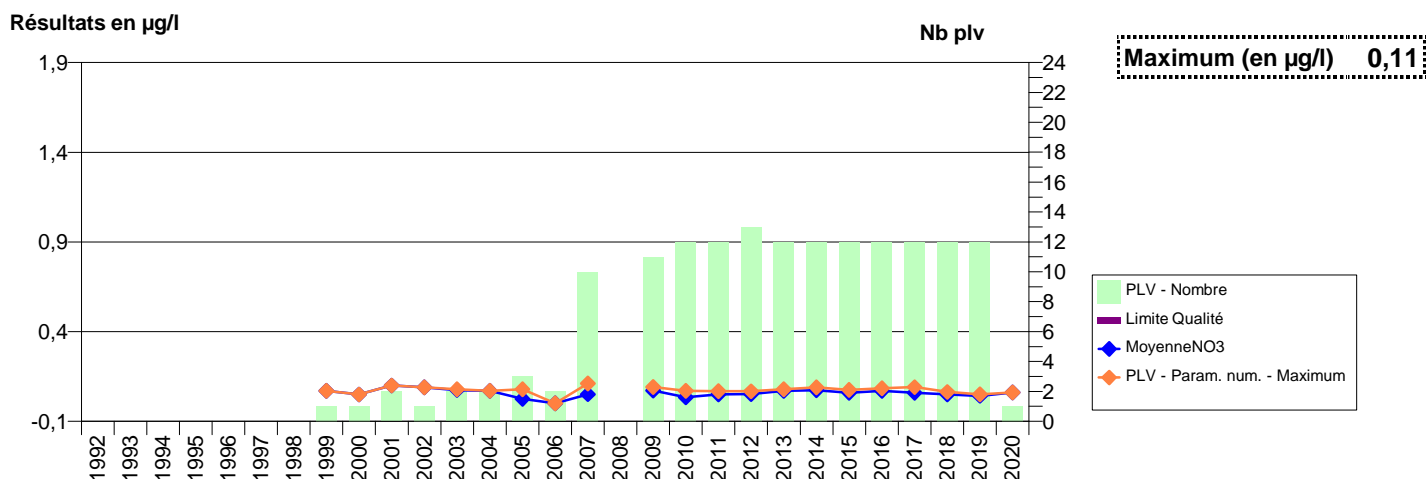
076 -ELBEUF-EN-BRAY- 000062-01013X0042- SYN. BRAY SUD -ELBEUF-EN-BRAY SOURCE



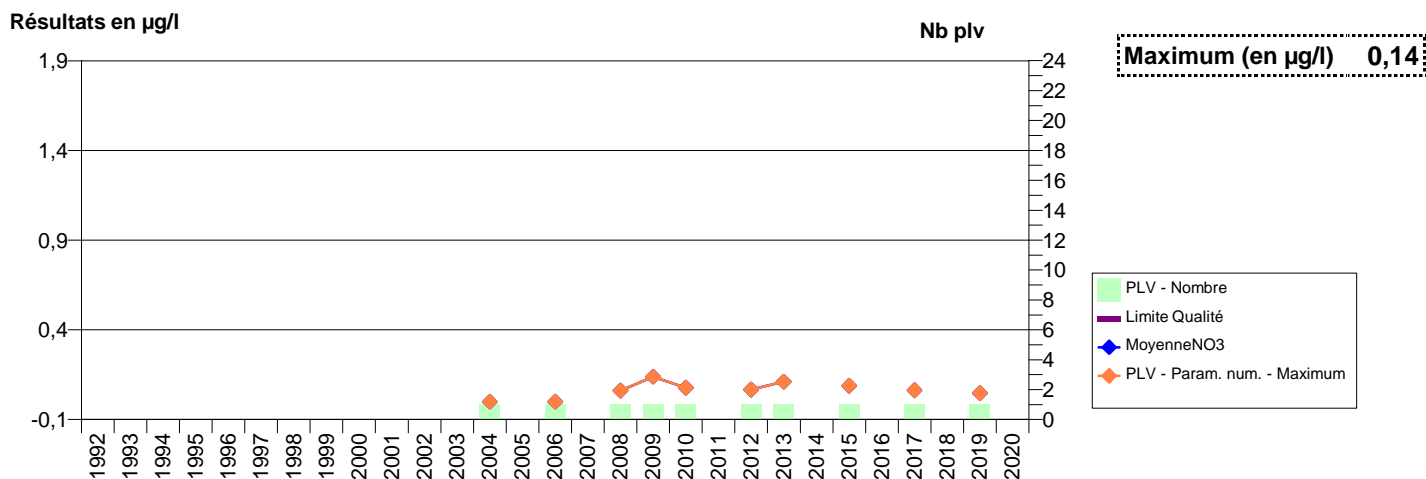
076 -ENVRONVILLE- 000069-00754X0005- SYN. CAUX CENTRAL -VERT-BUISSON



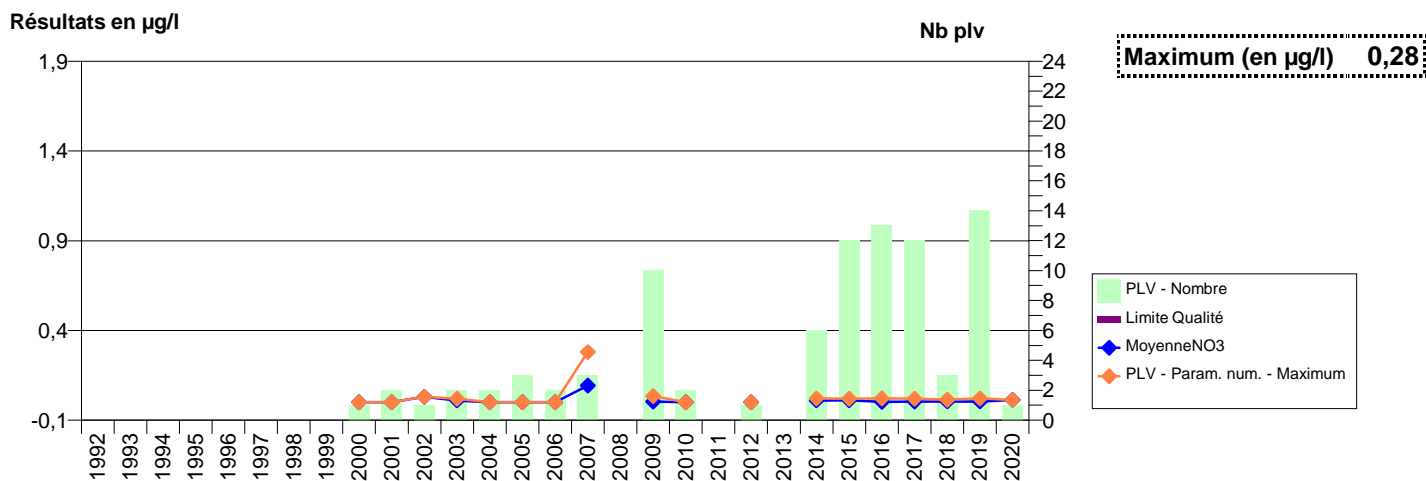
076 -FECAMP- 000075-00575X0137- FECAMP -FECAMP CAPTAGE GOHIER



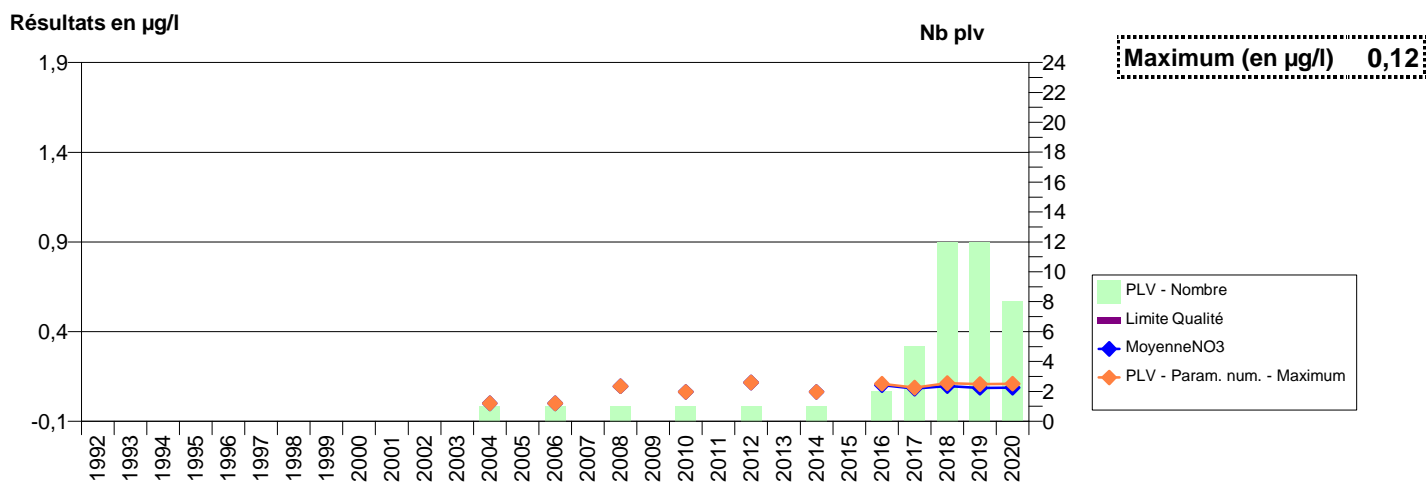
076 -FREAUVILLE- 000094-00594X0001- SYN. PLATEAU-D'ALIERMONT -FREAUVILLE



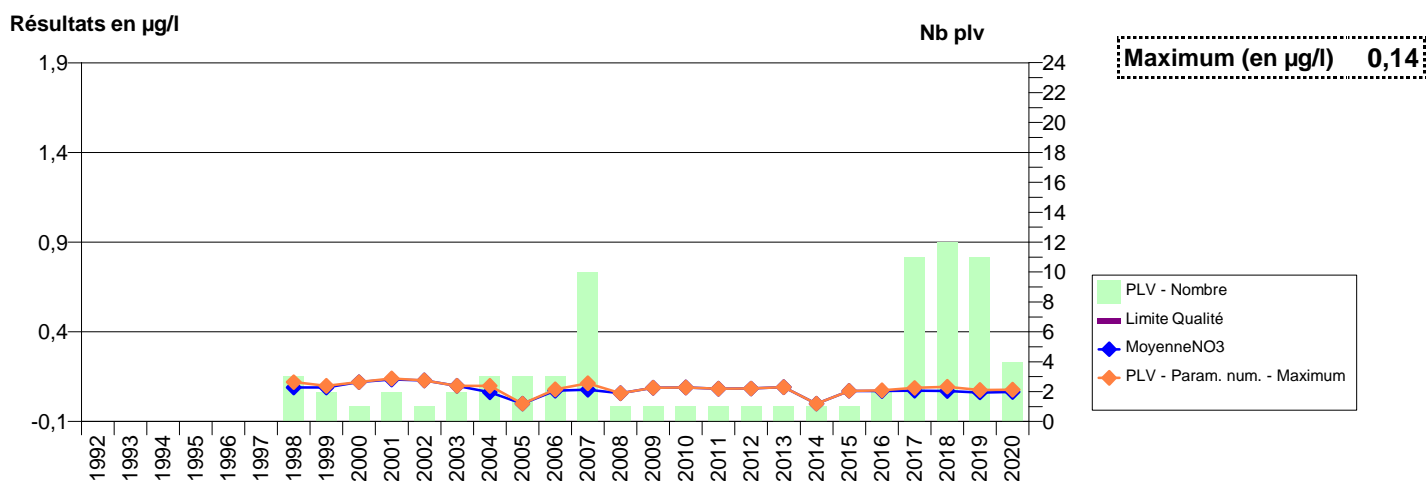
076 -GRUCHET-LE-VALASSE- 001811-00756X0151- CVS LILLEBONNE -GRUCHET FONTAINE MUREE



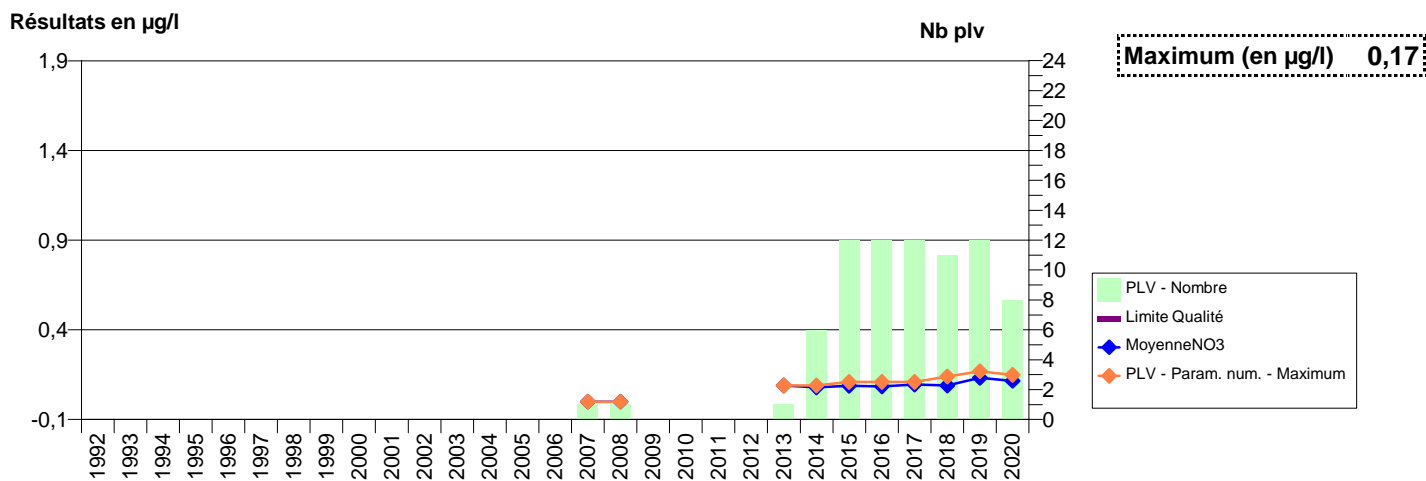
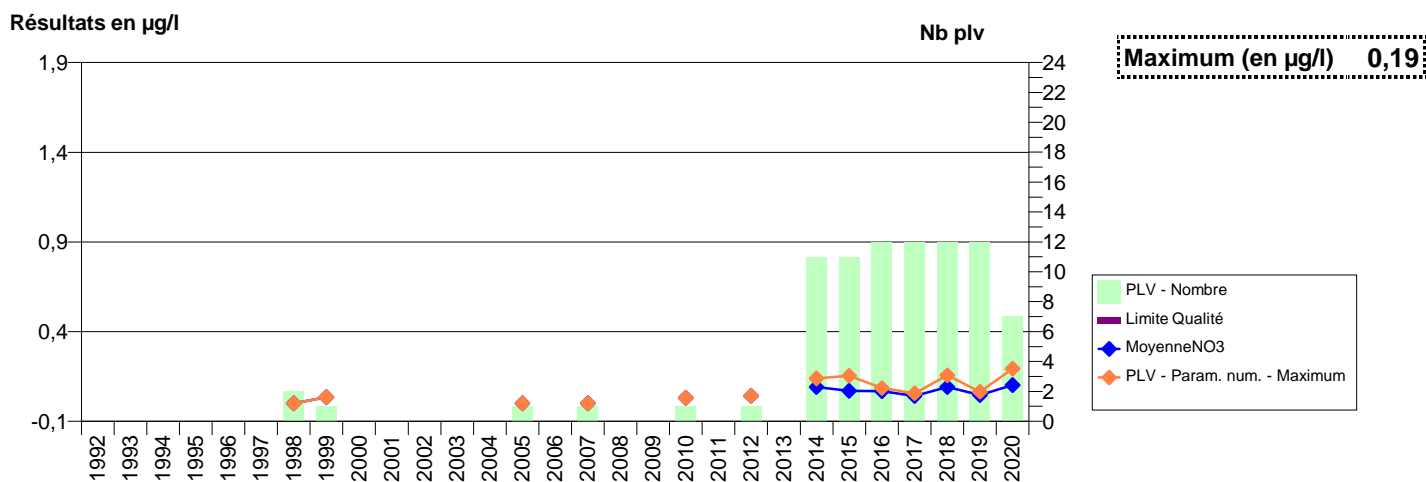
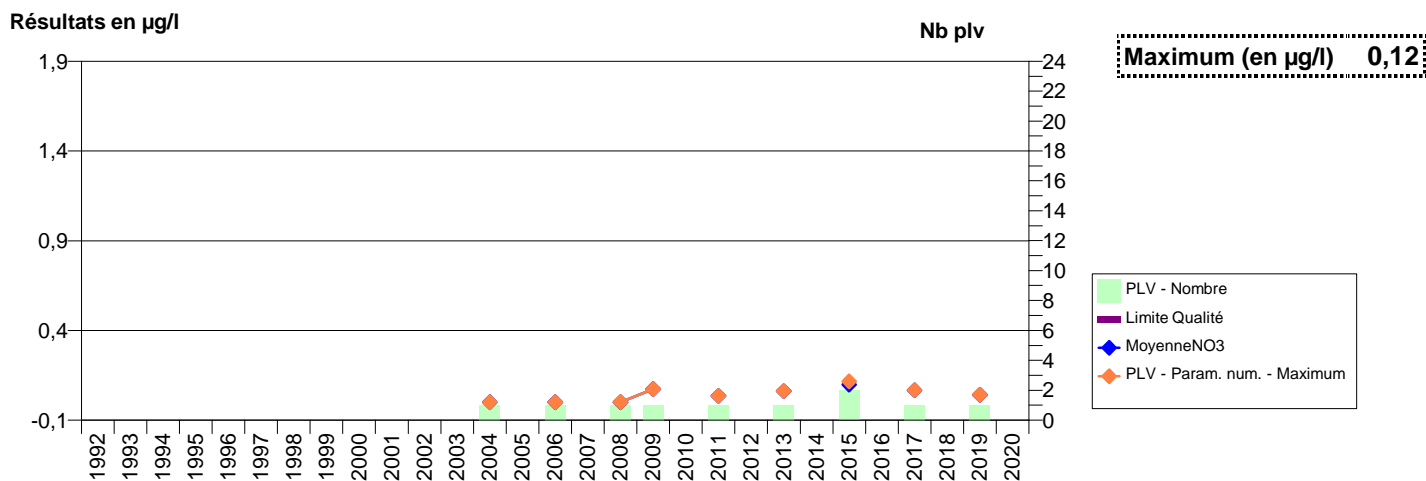
076 -JUMIEGES- 000133-00992X0037- METROPOLE ROUEN - SECTEUR JUMIEGES -JUMIEGES ROUTE DE LA CHAPELLE



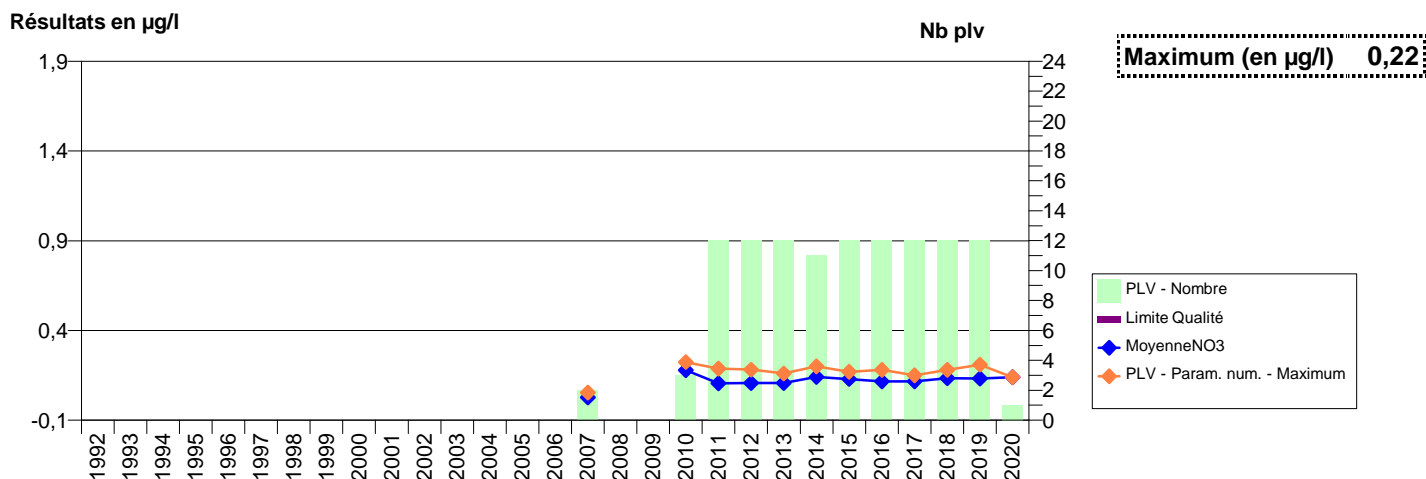
076 -LIMESY- 000137-00767X0021- CCAUX AUSTREBERTHE -LIMESY



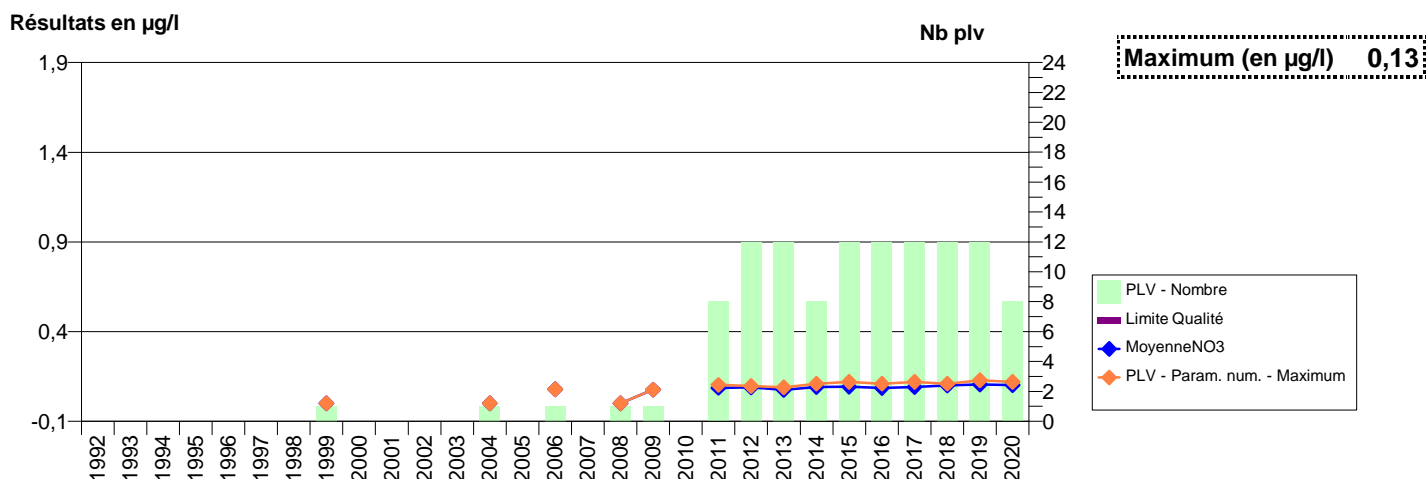




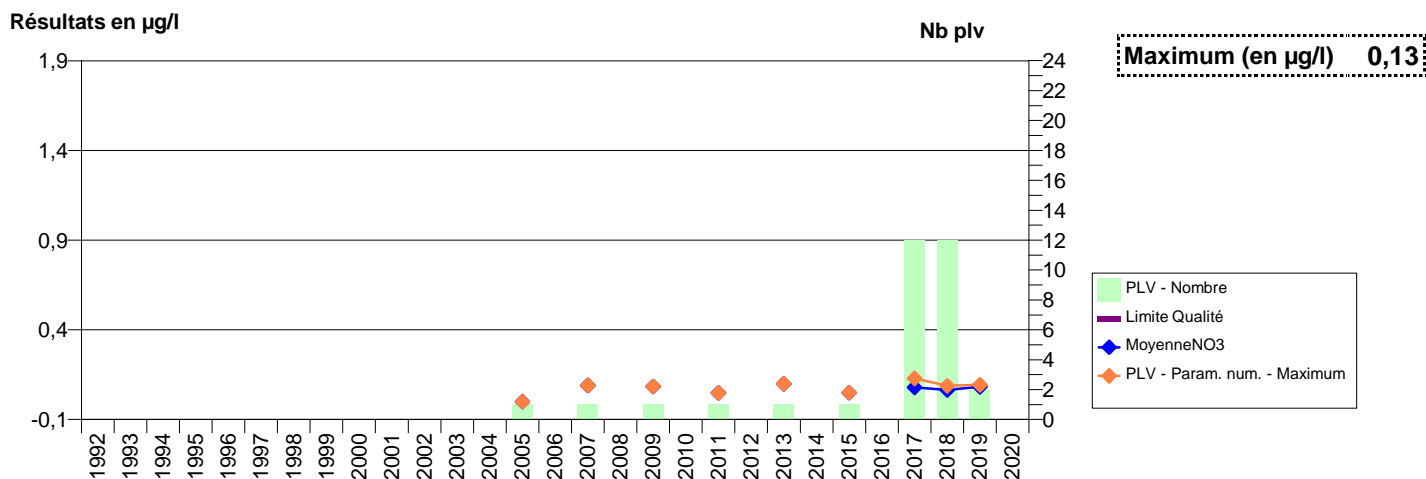
076 -MESNIL-LIEUBRAY (LE)- 001964-00785X0051- SYN. BRAY SUD -MESNIL LIEUBRAY



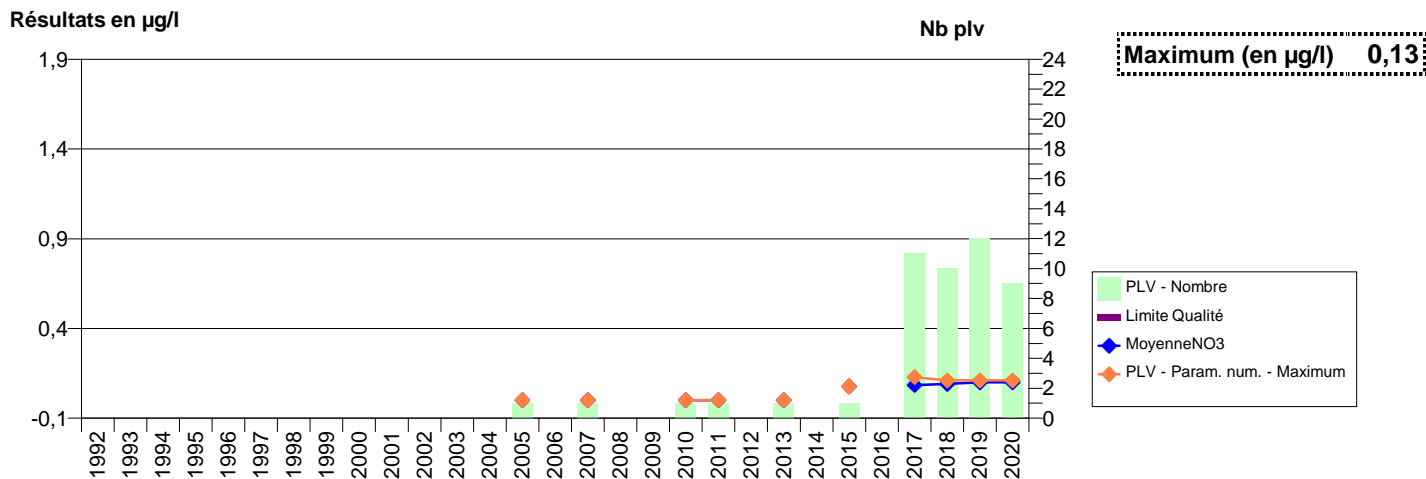
076 -MONTEROLIER- 000163-00773X0064- SYN. 3 SOURCES C V B EX SOURCES V B -MONTEROLIER 1972



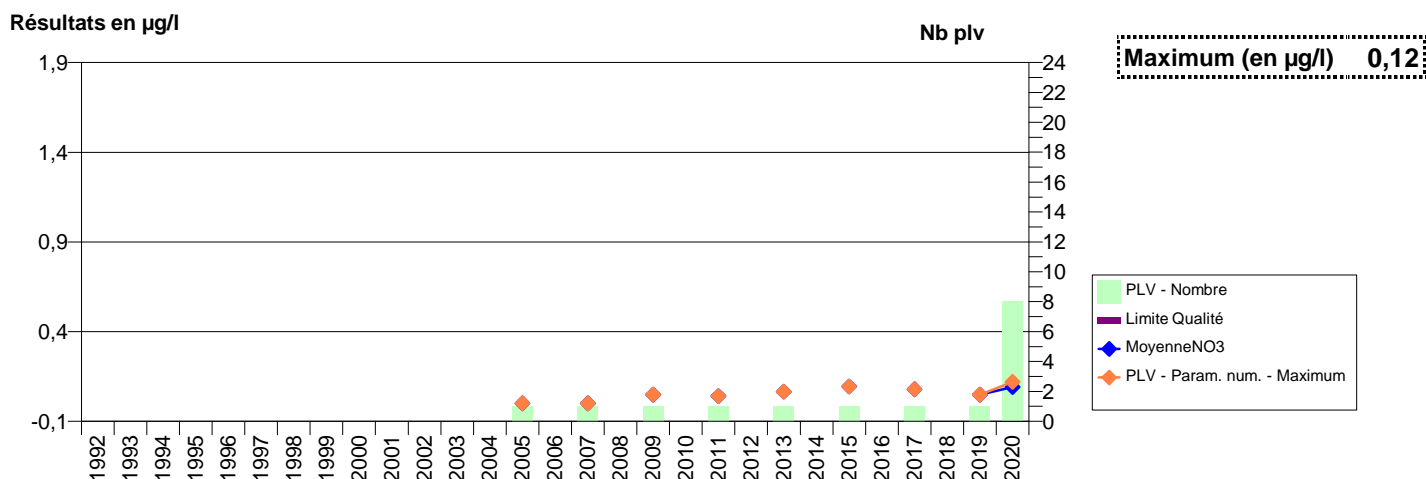
076 -NESLE-NORMANDEUSE- 000180-00447X0001- SYN. NESLE-PIERRECOURT -NESLE-NORMANDEUSE 1962



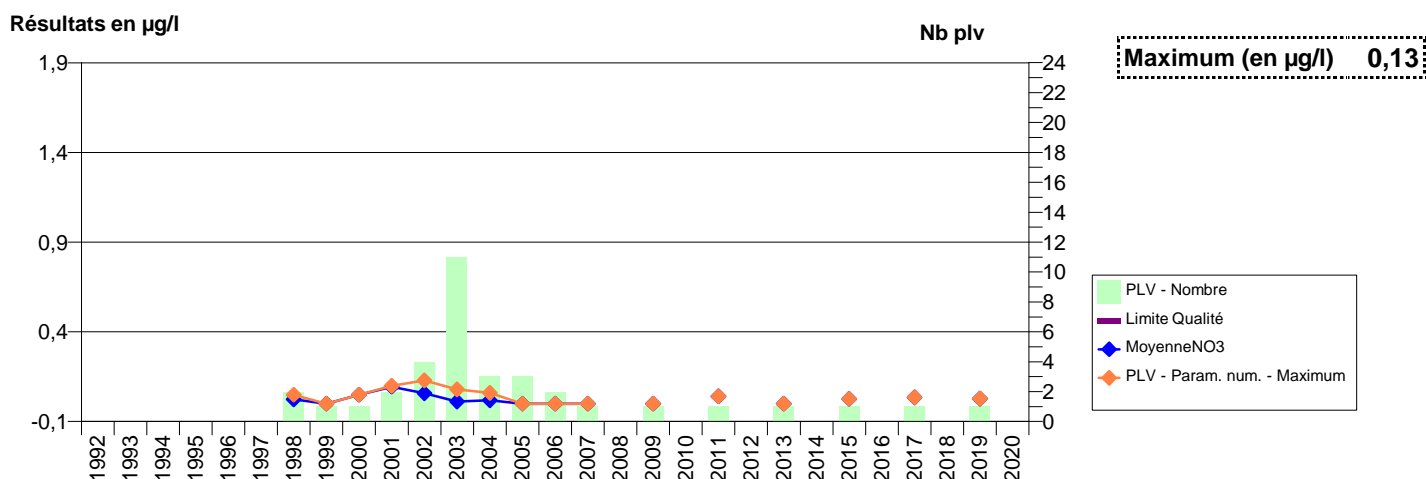
**076 -OFFRANVILLE- 000188-00428X0034- DIEPPE MARITIME-SECT OFFRANVILLE -OFFRANVILLE BOIS LA LONDE**



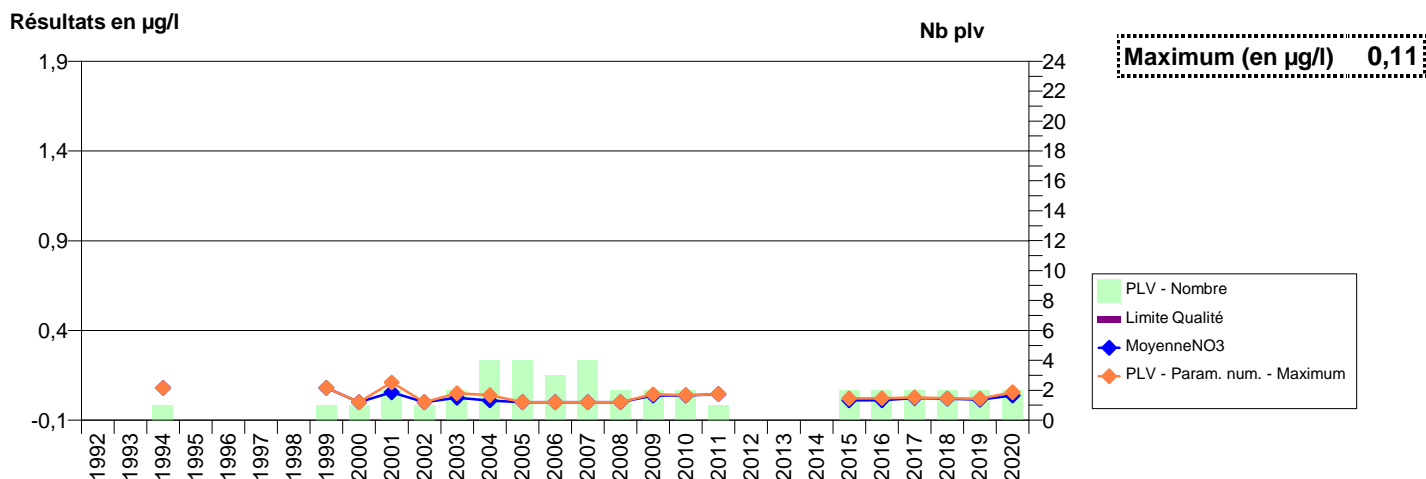
**076 -QUEVILLON- 000206-00993X0169- METROPOLE ROUEN ST MARTIN BOSCHERVIL -QUEVILLON F2 1973**



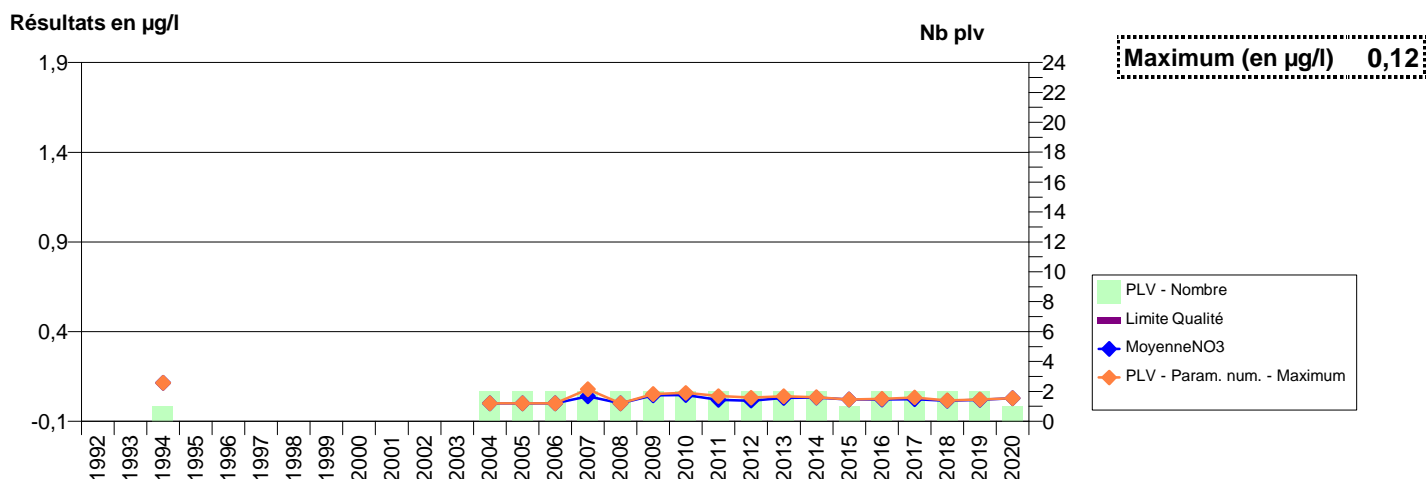
**076 -SAINT-AUBIN-LES-ELBEUF- 000222-01234X0091- METROPOLE ROUEN - ELBEUF -ST-AUBIN LES ELBEUF F1 1926**



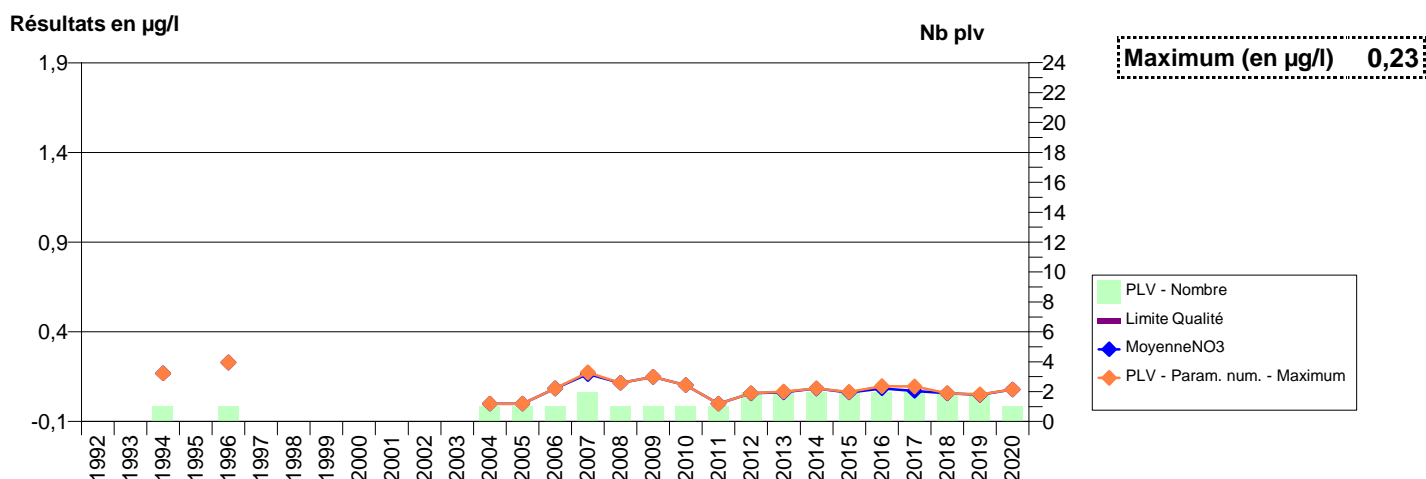
076 -SAINT-ETIENNE-DU-ROUVRAY- 000230-01005K0047- METROPOLE ROUEN - SECTEUR SUD -ST-ETIENNE CHAPELLE (LA) F1



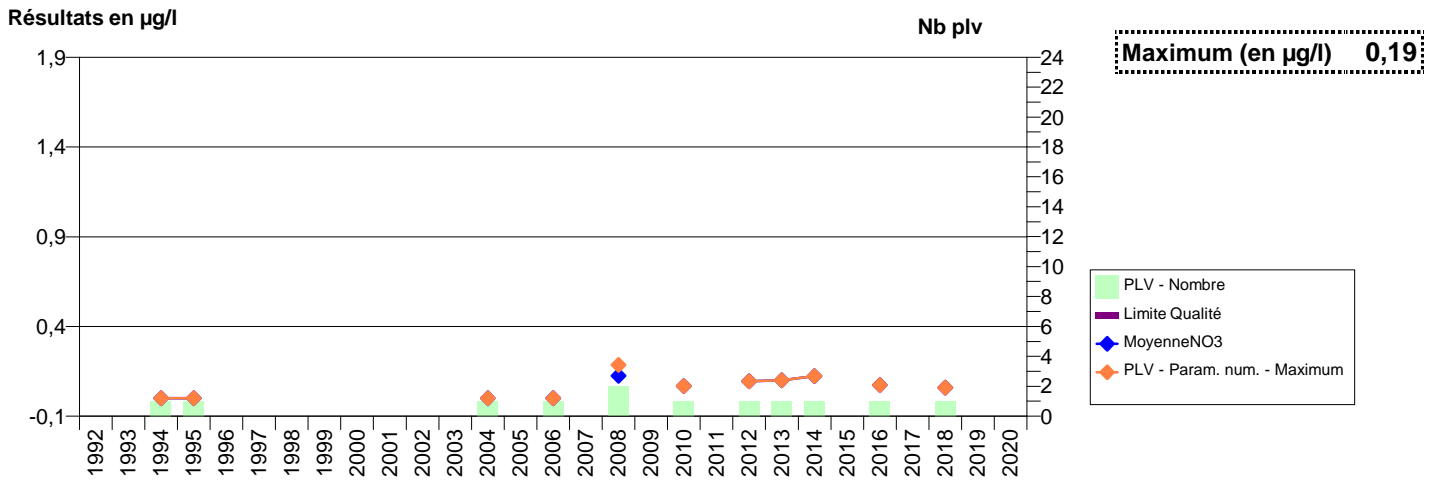
076 -SAINT-ETIENNE-DU-ROUVRAY- 000231-01005X0049- METROPOLE ROUEN - SECTEUR SUD -ST-ETIENNE CHAPELLE (LA) F2



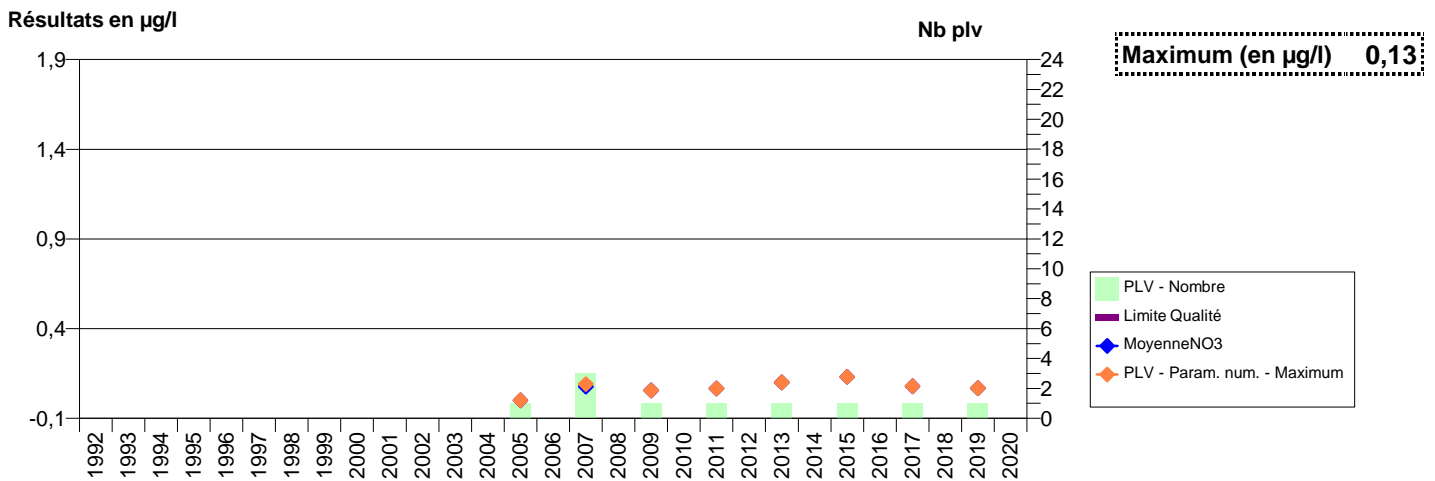
076 -SAINT-ETIENNE-DU-ROUVRAY- 000232-01005K0052- METROPOLE ROUEN - SECTEUR SUD -ST-ETIENNE CHAPELLE (LA) F3



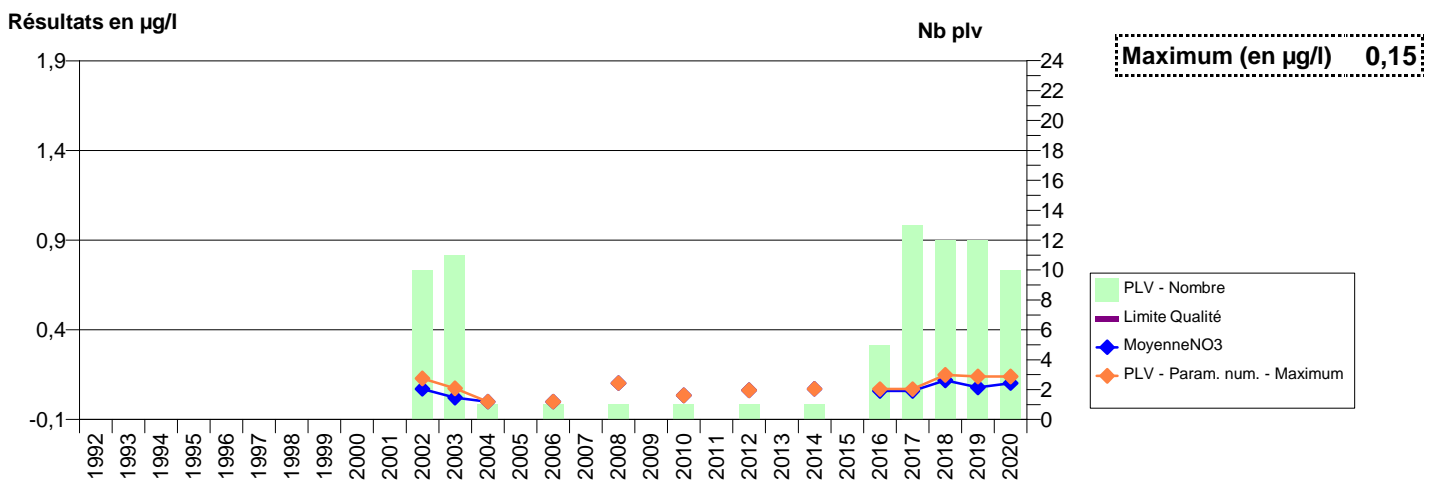
076 - SAINT-GERMAIN-SUR-EAULNE- 000237-00601X0001- SYN. VALLEE-DE-L'EAULNE -ST-GER/EAULNE F1



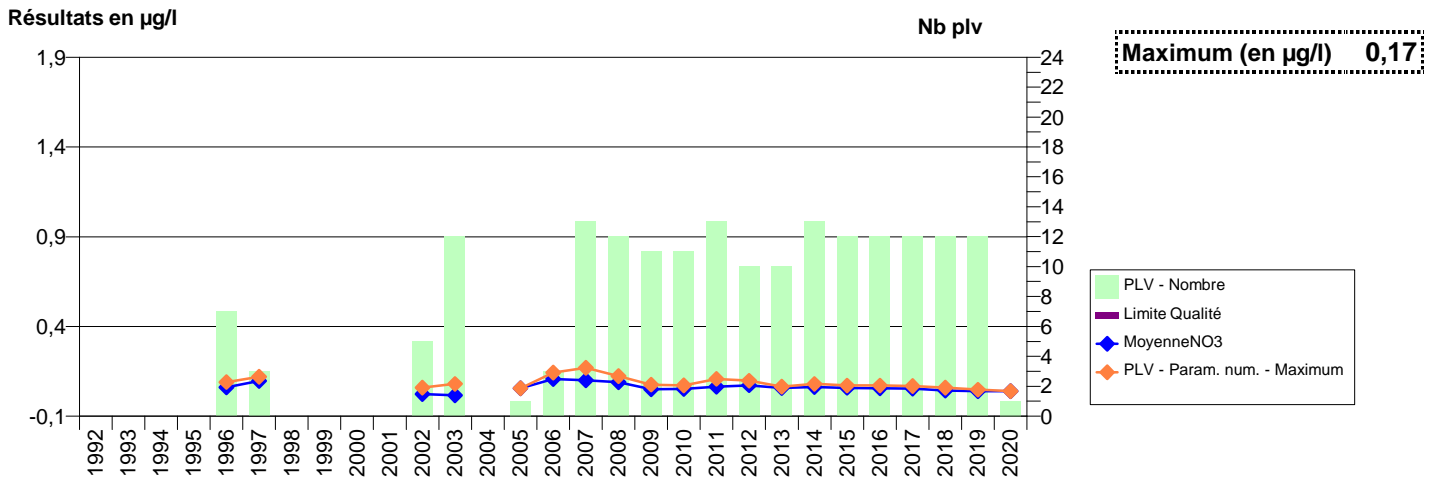
076 - SAINT-GERMAIN-SUR-EAULNE- 000238-00601X0040- SYN. VALLEE-DE-L'EAULNE -ST-GER/EAULNE F2 BS



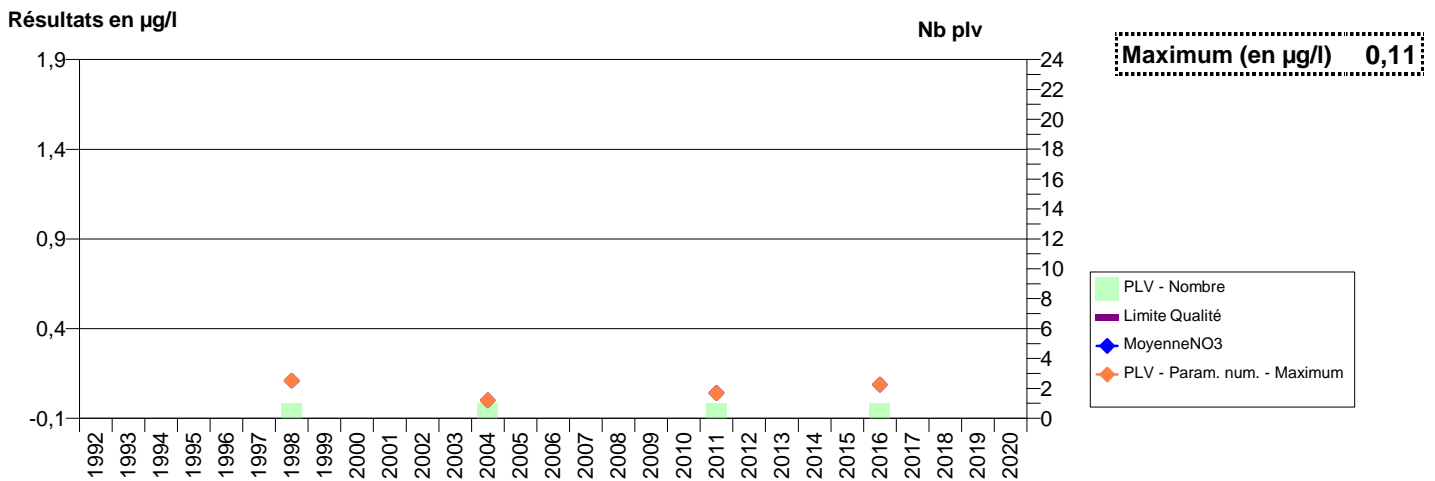
076 - SAINT-MARTIN-AU-BOSC- 000260-00603X0001- SYN. ST-LEGER-AUX-BOIS -ST-MARTIN FONDS-DE-SAILLY



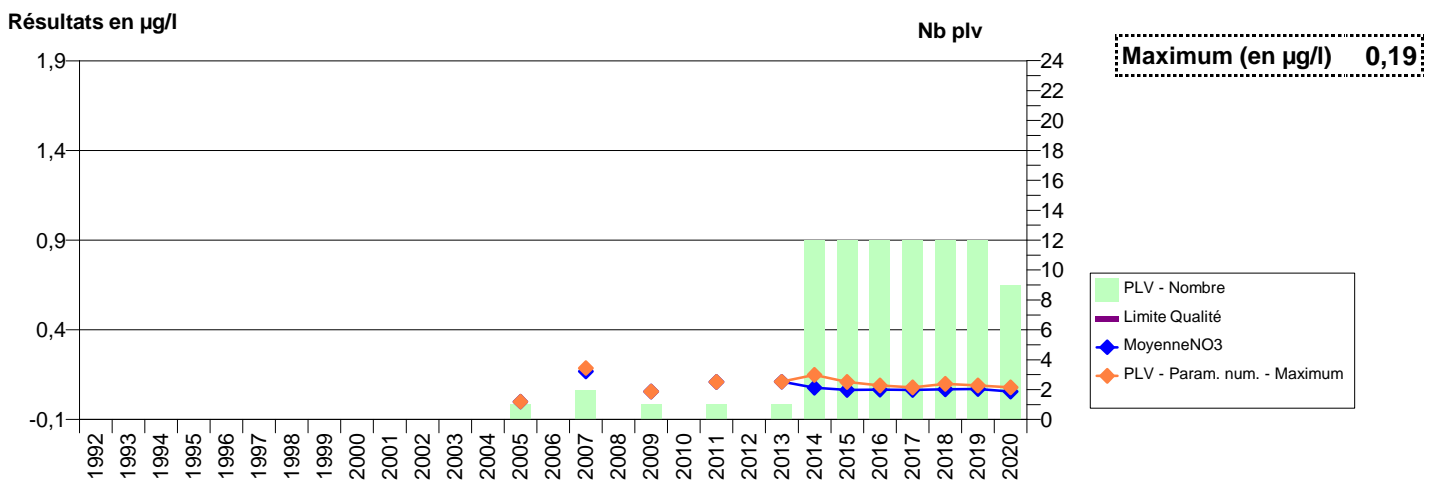
076 -SAINT-VICTOR-L'ABBAYE- 000279-00771X0156- SYN. AUFFAY-TOTES -ST-VICTOR HUMESNIL



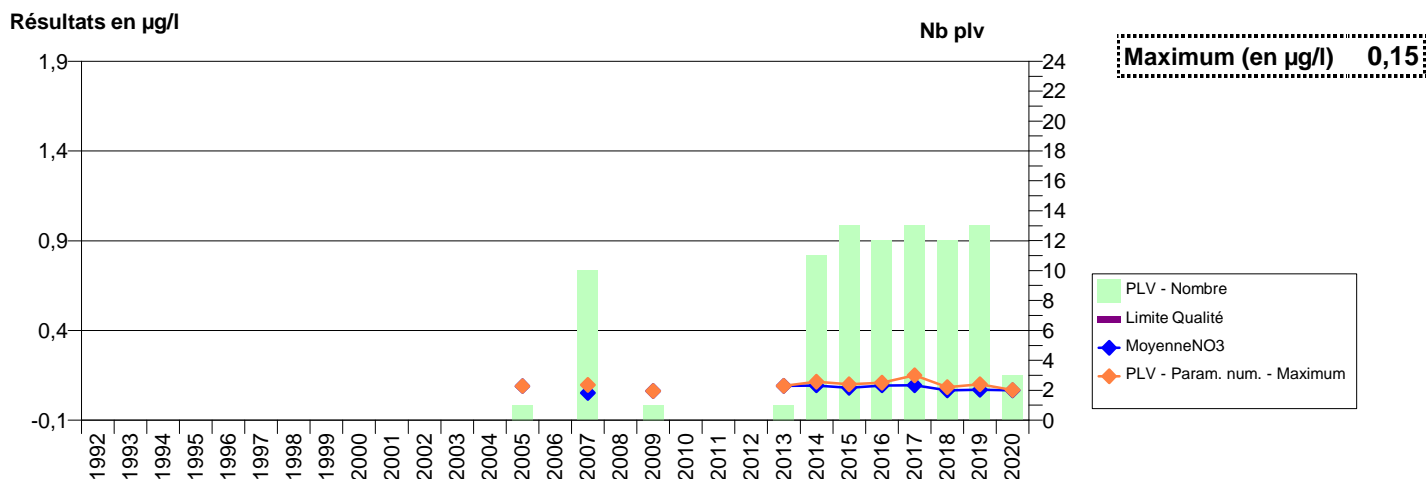
076 -SIERVILLE- 000283-00764X0020- SYN. SIERVILLE -SIERVILLE



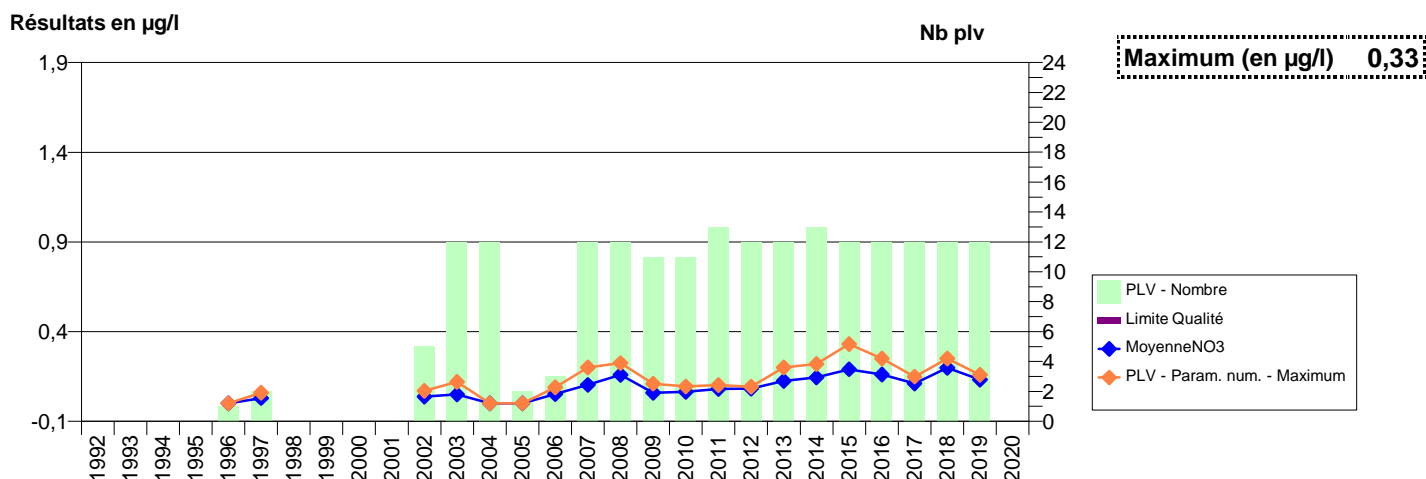
076 -SOMMERY- 000287-00781X0065- SYN. 3 SOURCES C V B EX SOURCES V B -SOMMERY LE PONT DE TOTES 1961



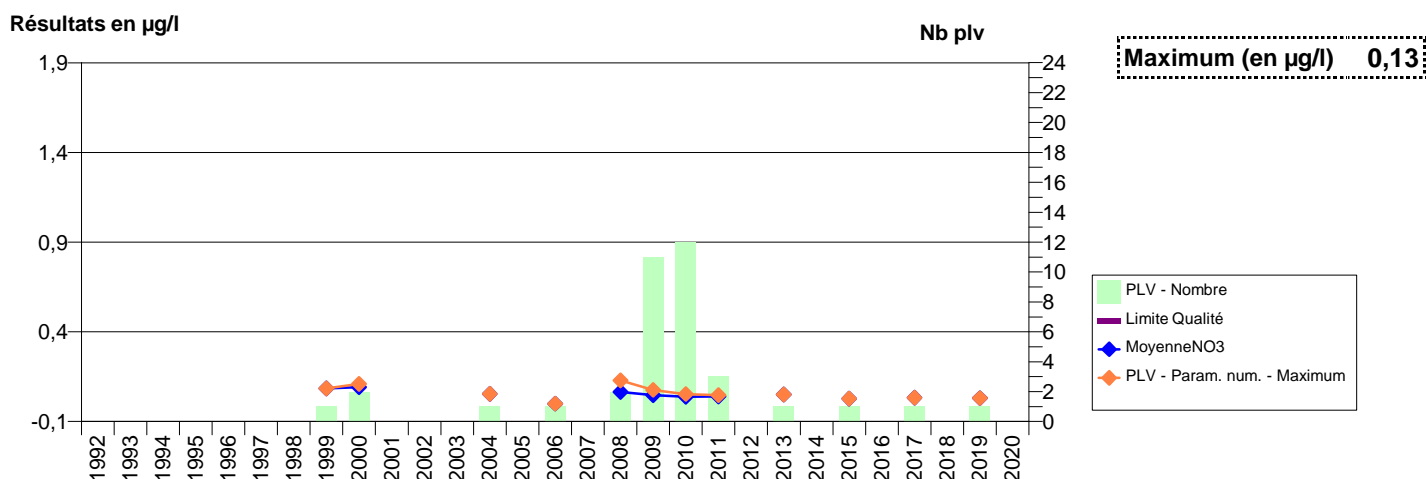
076 - TERRES-DE-CAUX- 000074-00753X0050- CVS SECTEUR FAUVILLE -FAUVILLE-EN-CAUX



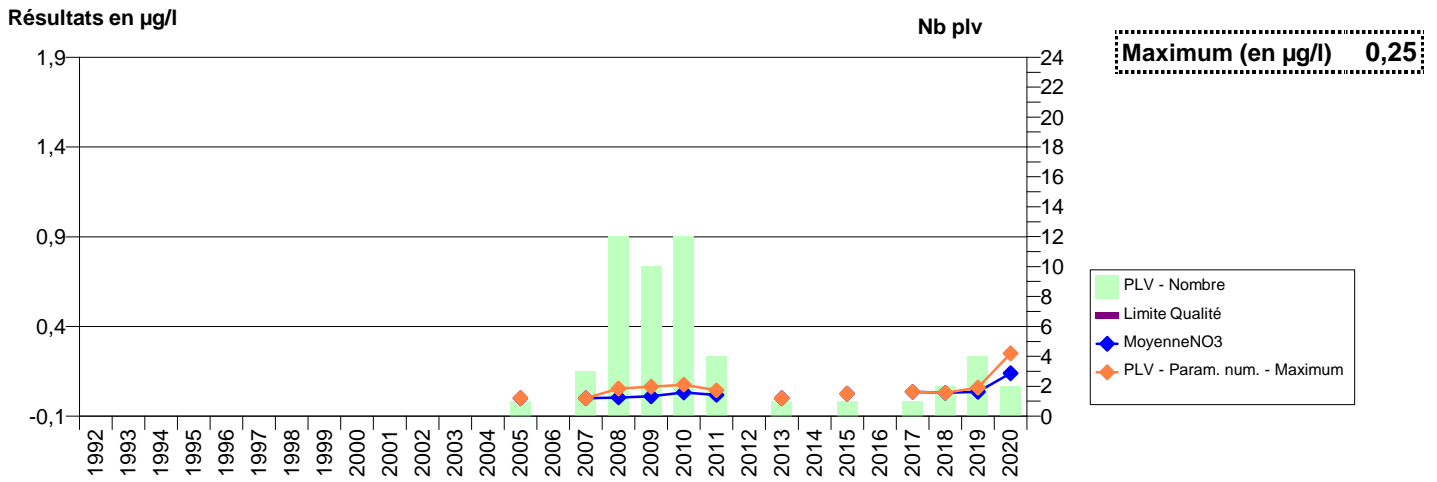
076 - VARNEVILLE-BRETTEVILLE- 000298-00764X0019- SYN. AUFFAY-TOTES -VARNEVILLE - BEL-EVENT



076 - VIEUX-ROUEN-SUR-BRESLE- 000303-00604X0201- SYN. VIEUX-ROUEN/BRESLE -VIEUX-ROUEN BOUAFFLES



076 - VILLERS-SOUS-FOUCARMONT- 000305-00602X0017- SYN. SOURCES-DE-L'YERES -VILLERS-SOUS-FOUCARMONT



076 - YPORT- 000313-00568X0061- LHSM-LE HAVRE -YPORT

