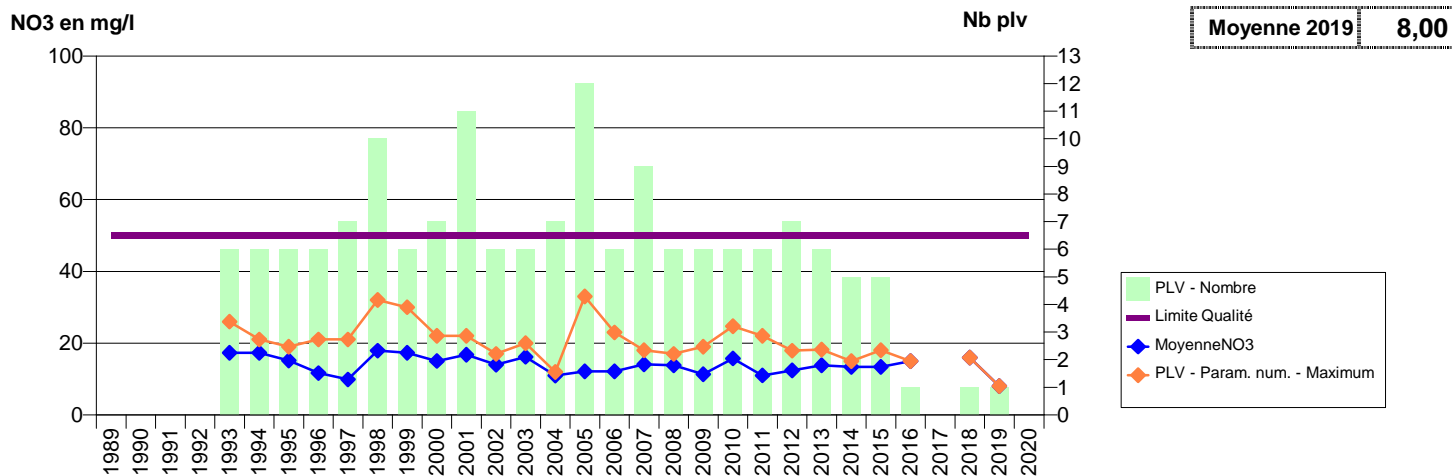


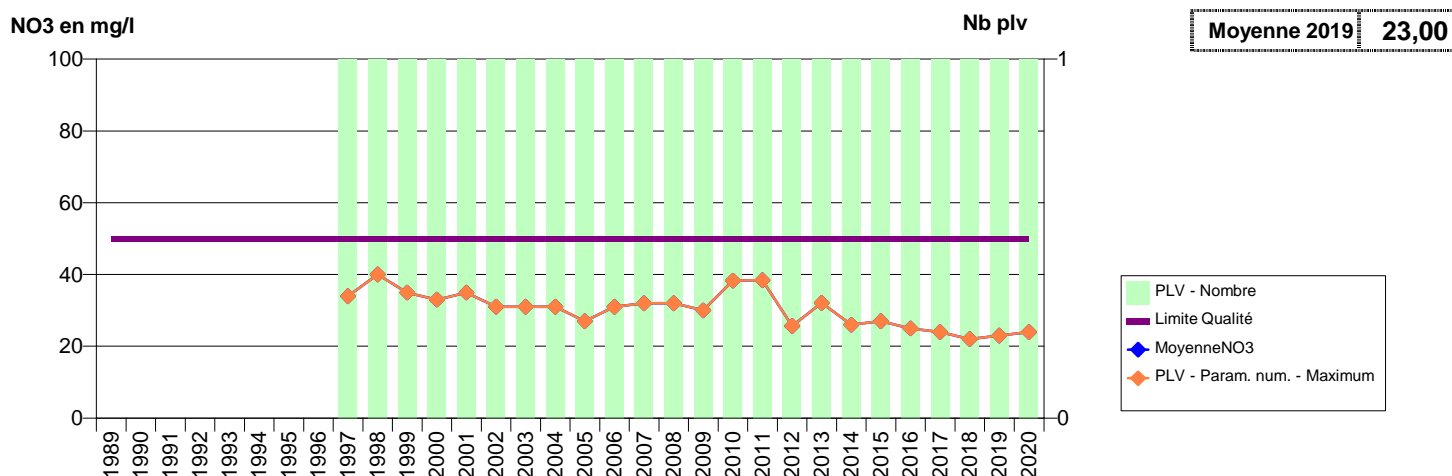
# EVOLUTION DES NITRATES SUR LES CAPTAGES AEP ACTIFS (Eau Brute)

Département-Commune implantation--Code Sise\_ Code BSS-Nom UGE-Nom du Captage

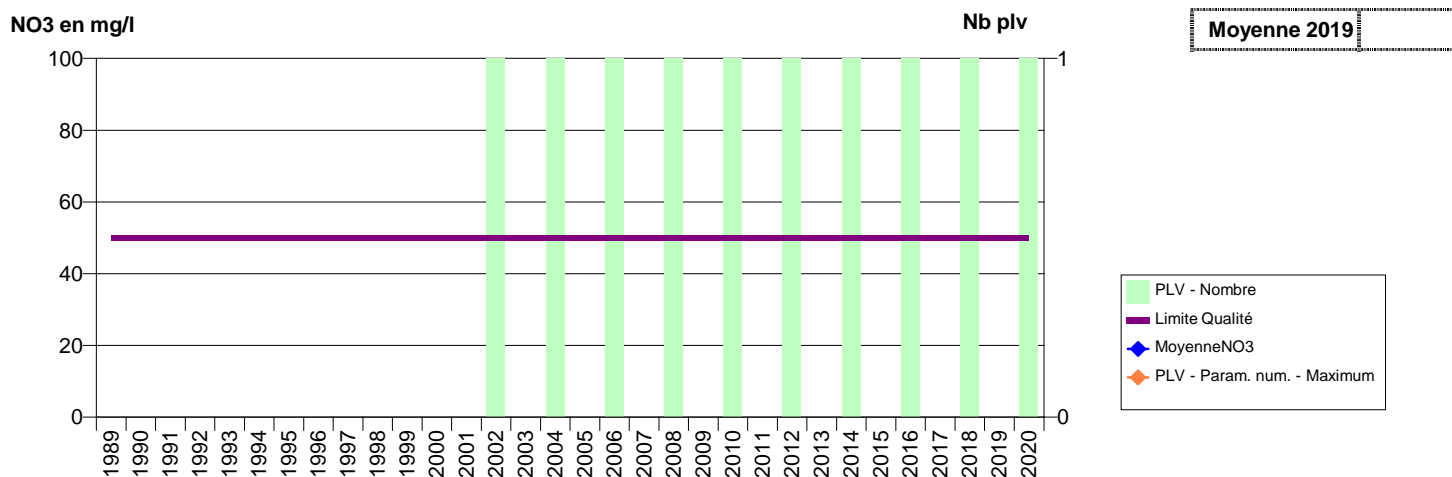
061 -ALENCON- 000146-02516X0056- COMMUNAUTE URBAINE D'ALENCON -SARTHE



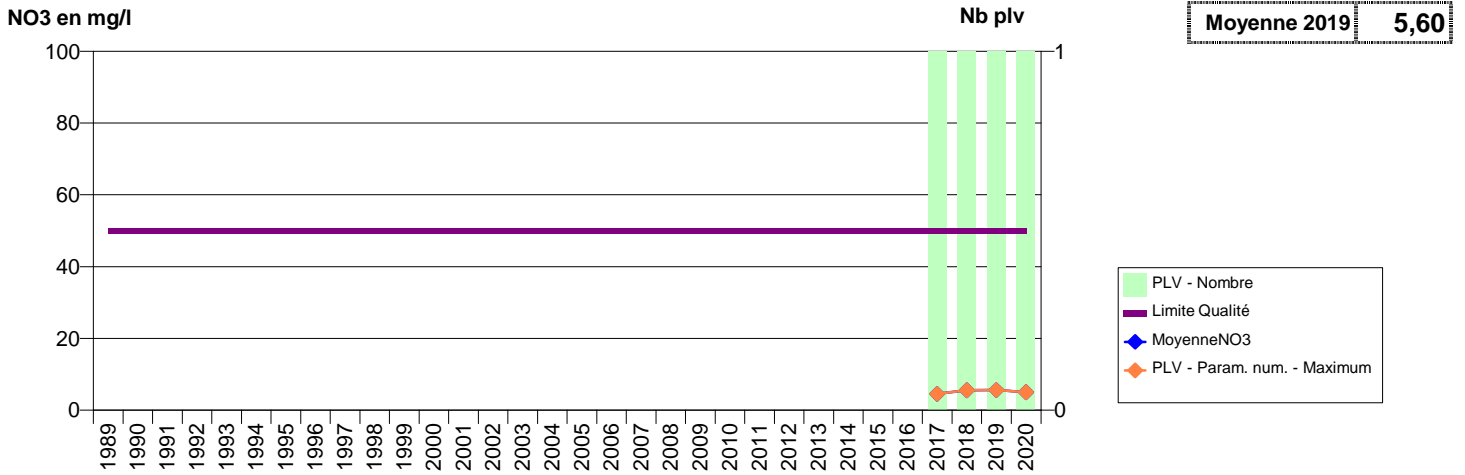
061 -ALENCON- 000150-02516X0055- COMMUNAUTE URBAINE D'ALENCON -USINE COURTEILLE



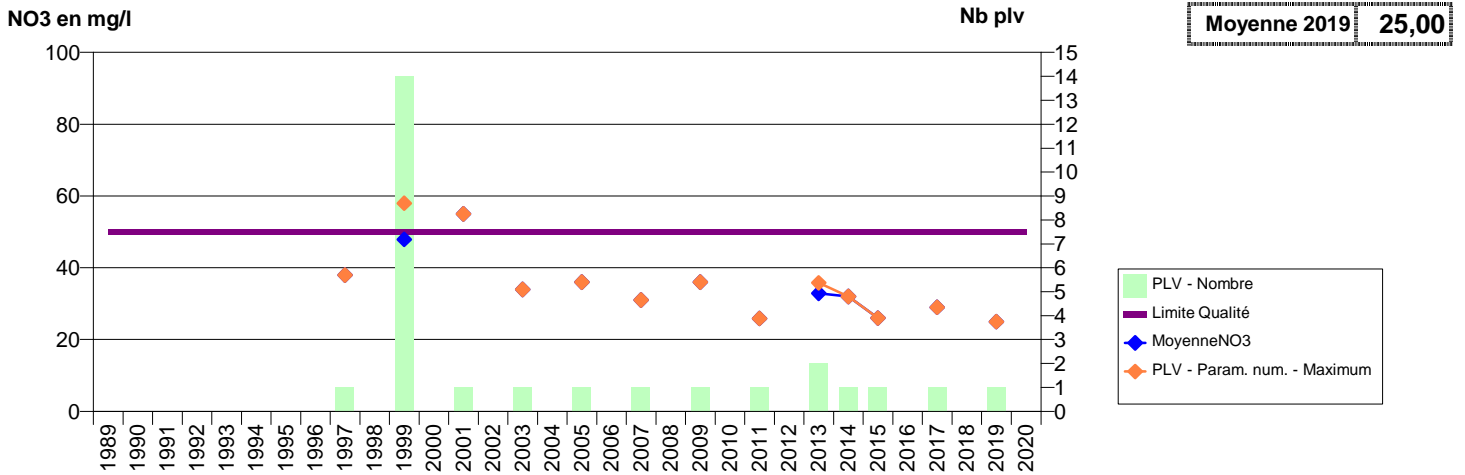
061 -ALMENECHES- 001534-02131X0032- CDC SOURCES DE L'ORNE 2 -SAINT HIPPOLYTE



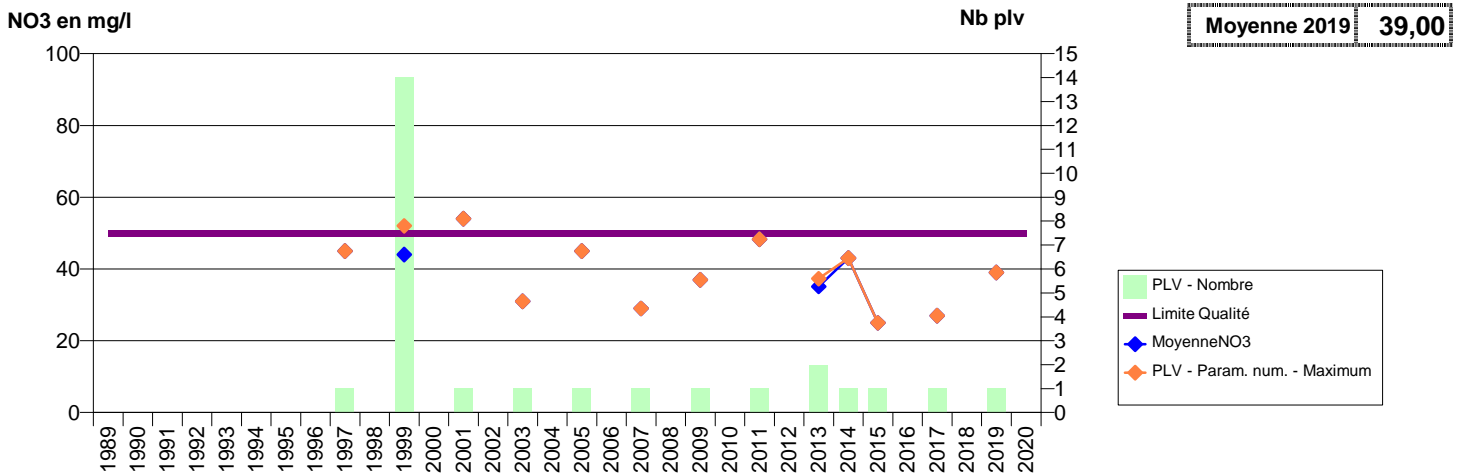
061 -APPENAI-SOUS-BELLEME- 003564-02883X0032- SIAEP DU PERCHE SUD 3 -FEUGERETS F2



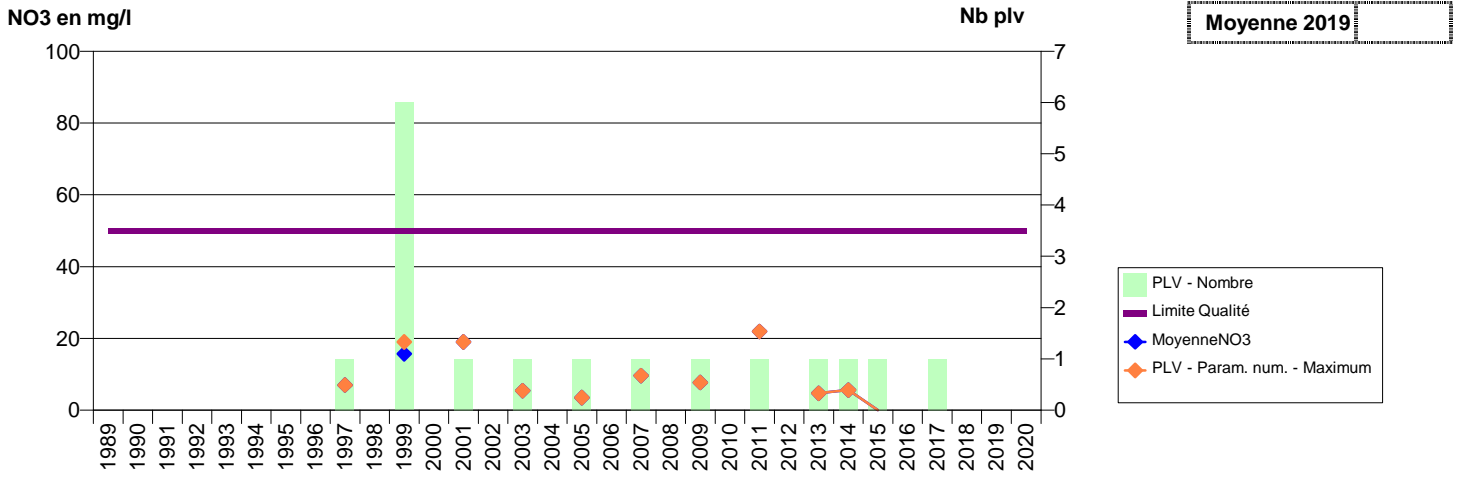
061 -ARGENTAN- 000065-02124X0010- SIAEP DE LA REGION D'ARGENTAN -ZONE NORD F1 "LOCAL"



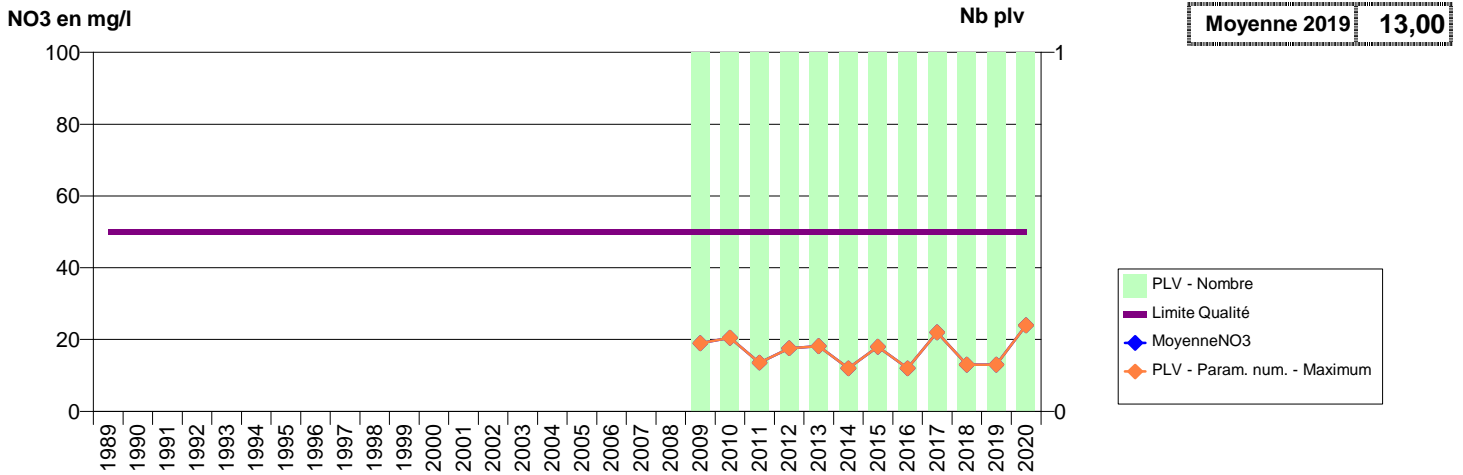
061 -ARGENTAN- 000066-02124X0011- SIAEP DE LA REGION D'ARGENTAN -ZONE NORD F2 "CHAMP"



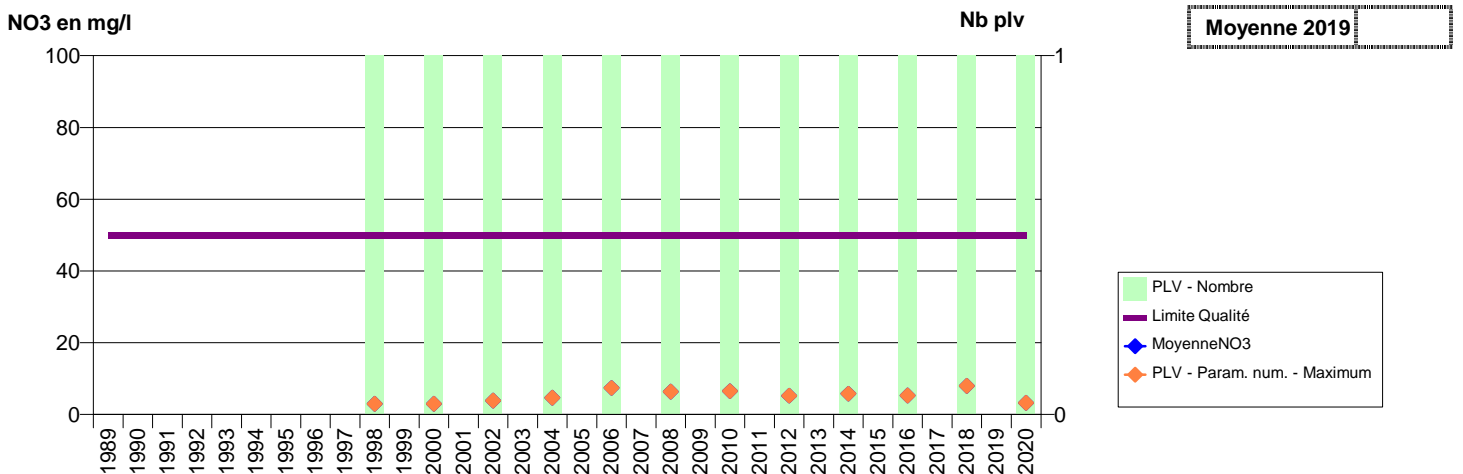
061 -ARGENTAN- 000068-02124X0032- SIAEP DE LA REGION D'ARGENTAN -SAINT ROCH F4



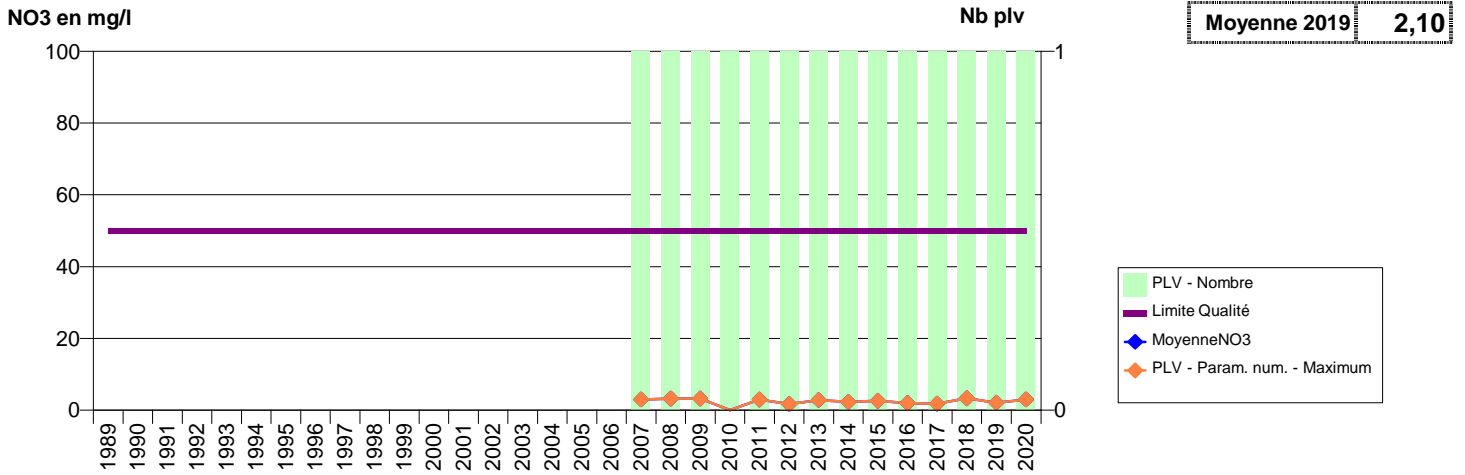
061 -ASPRES (LES)- 001712-02144X0046- SAEP DU PERCHER 1 -PERCHER



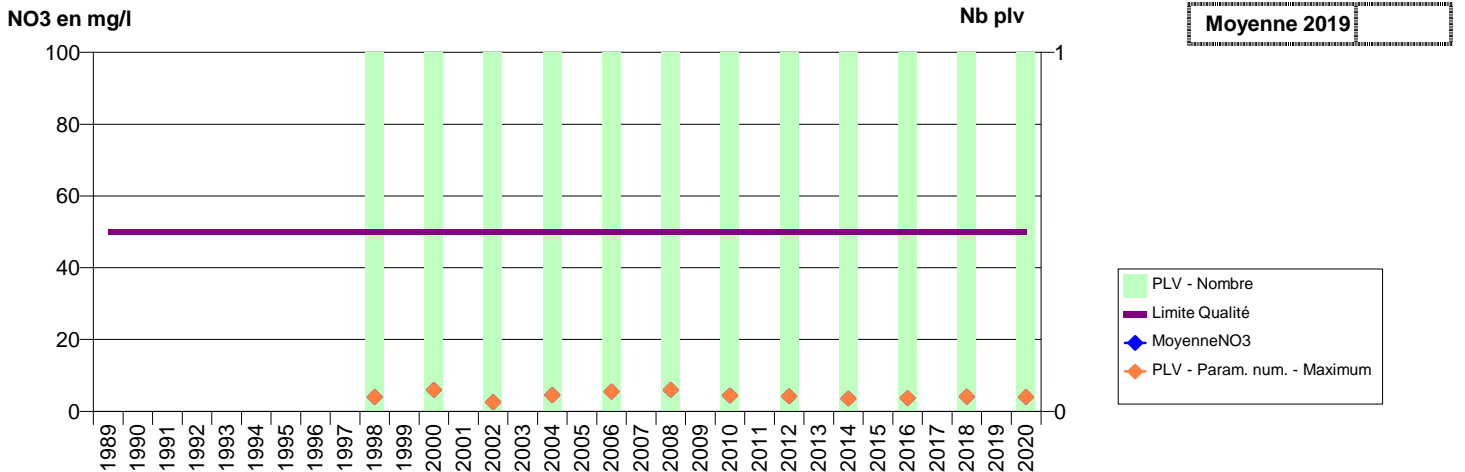
061 -AUBE- 000098-02142X0033- SAEP DU PERCHER 2 -SAINT ESPRIT



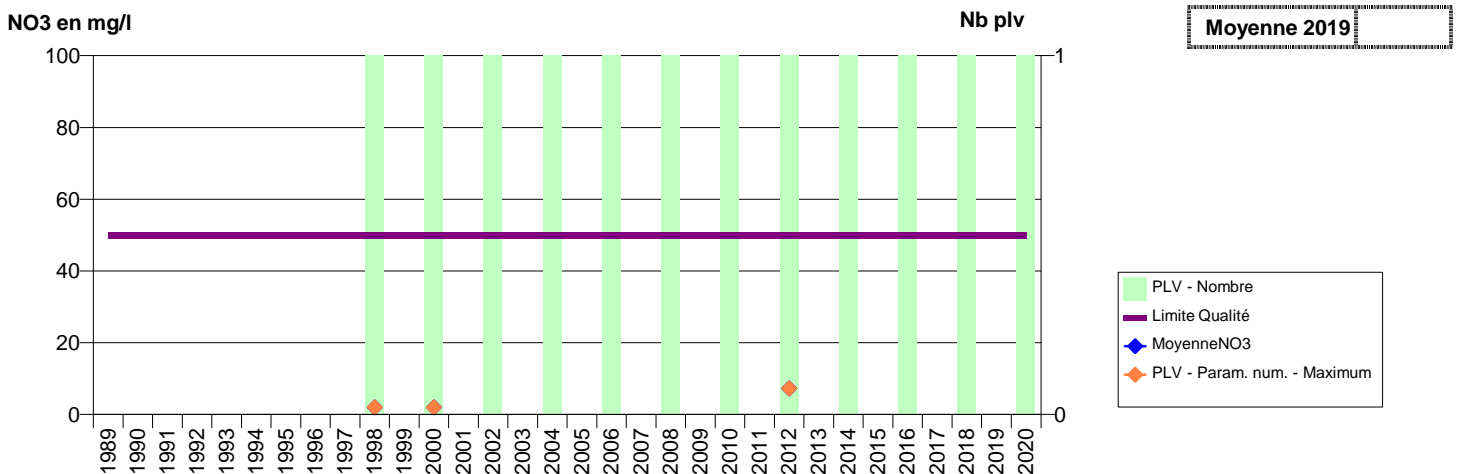
061 -AUNOU-LE-FAUCON- 001629-02131X0022- SIAEP DE LA REGION D'ARGENTAN -PORT D'AUNOU



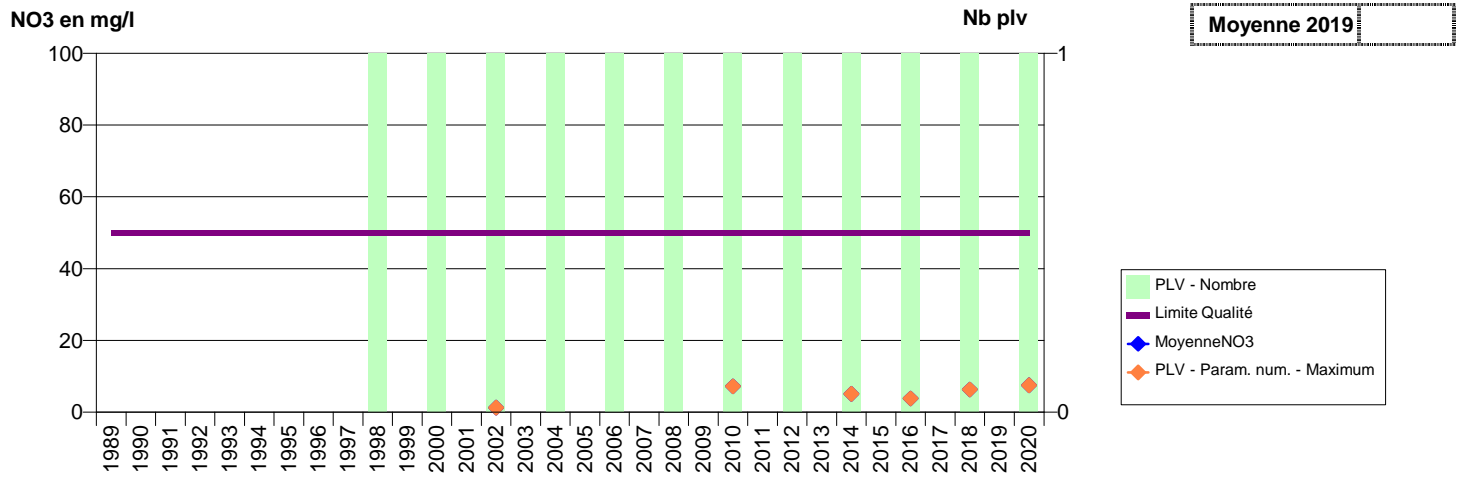
061 -BAGNOLES DE L'ORNE NORMANDIE- 000123-02502X0512- REGIE EAU ASSAINISSEMENT BAGNOLES -SAINT URSIN S1



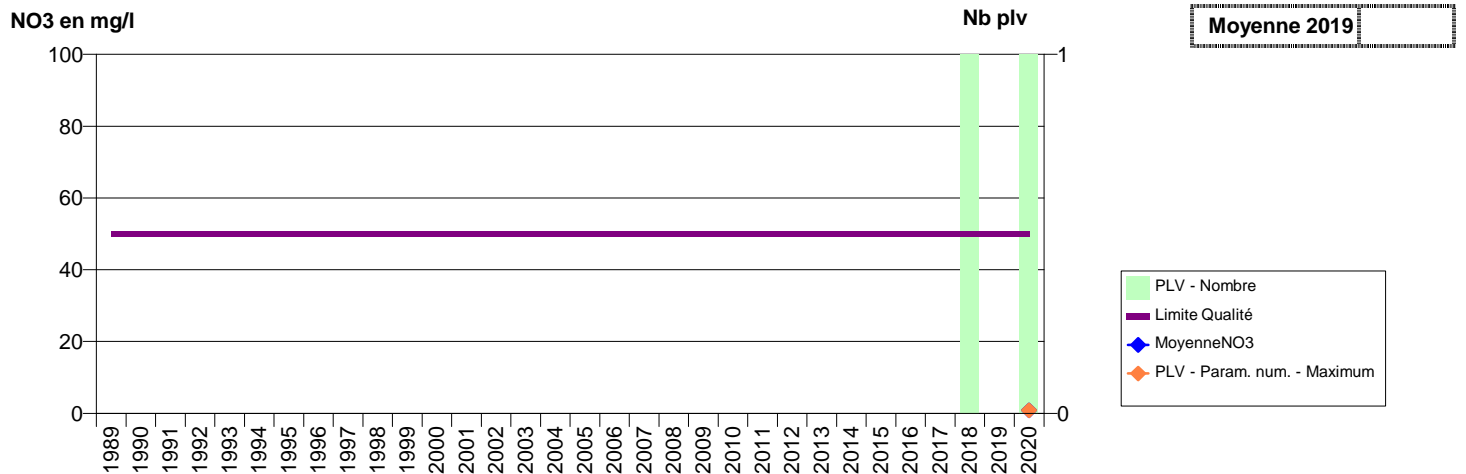
061 -BAGNOLES DE L'ORNE NORMANDIE- 000129-02502X0521- REGIE EAU ASSAINISSEMENT BAGNOLES -SAINT URSIN P1



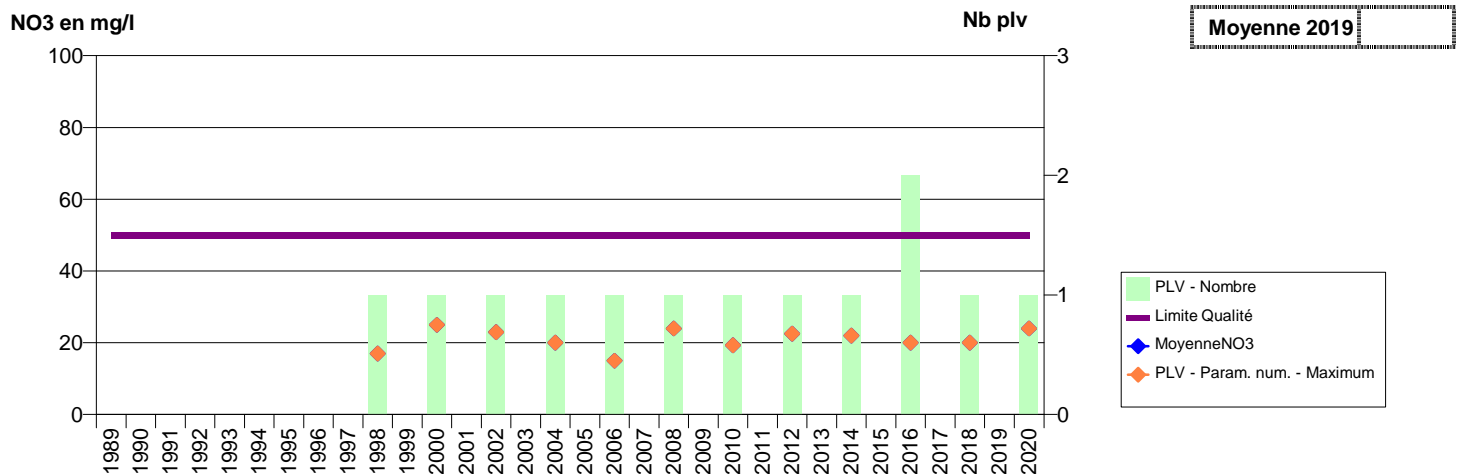
**061 -BAGNOLES DE L'ORNE NORMANDIE- 000130-02502X0523- REGIE EAU ASSAINISSEMENT BAGNOLES -SAINT URSIN P2**



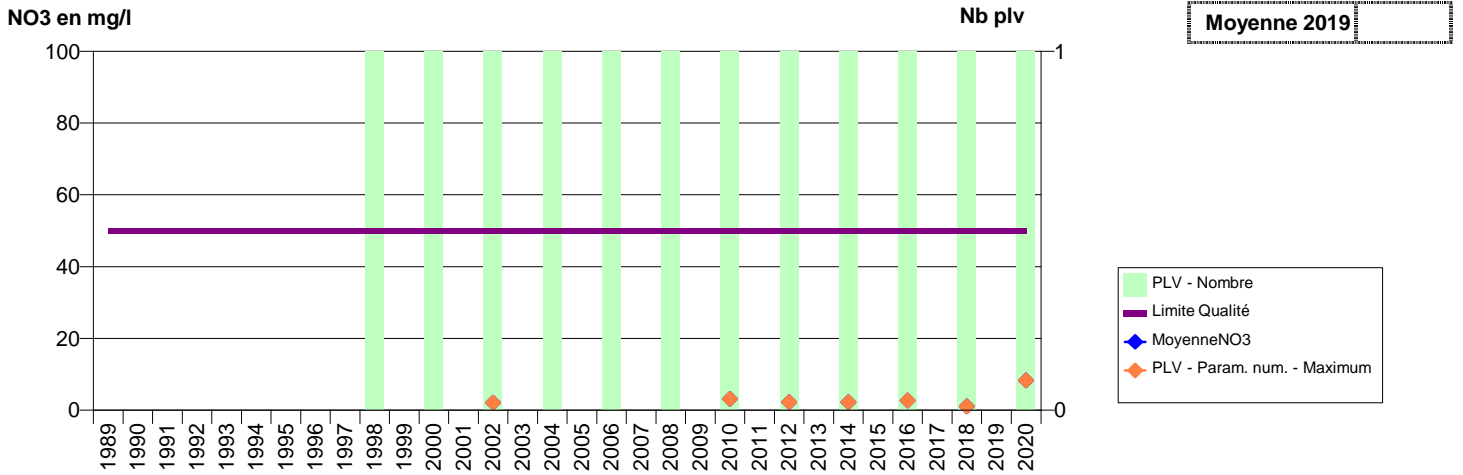
**061 -BAGNOLES DE L'ORNE NORMANDIE- 003557-02502X0531- REGIE EAU ASSAINISSEMENT BAGNOLES -SAINT URSIN F1**



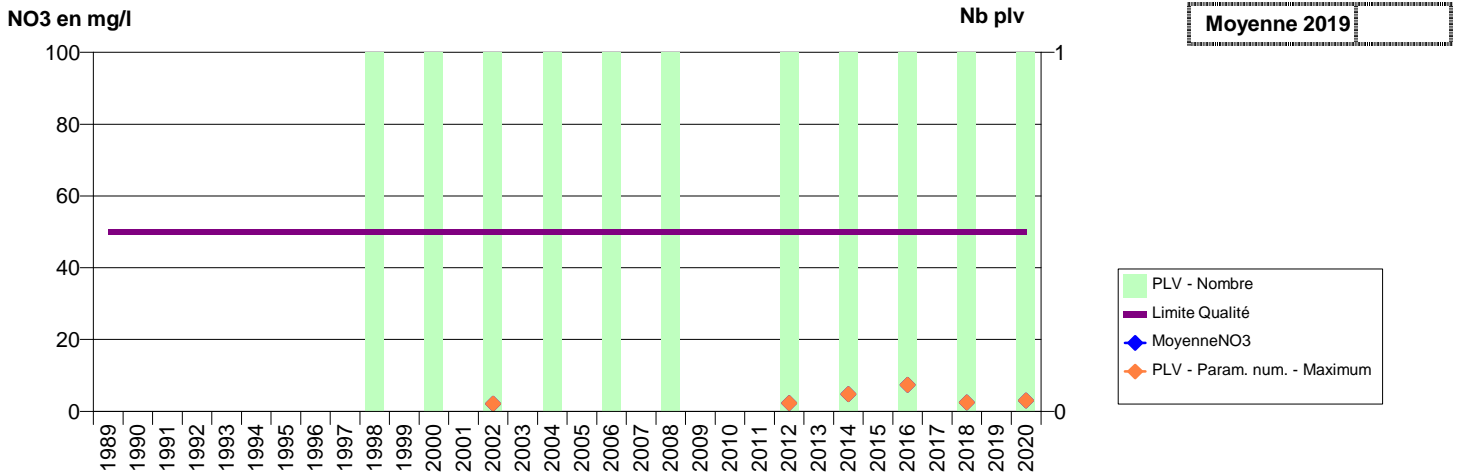
**061 -BELFRET-EN-PERCHE- 000188-02881X0004- SIAEP DE PERVENCHERES -CHAMPU**



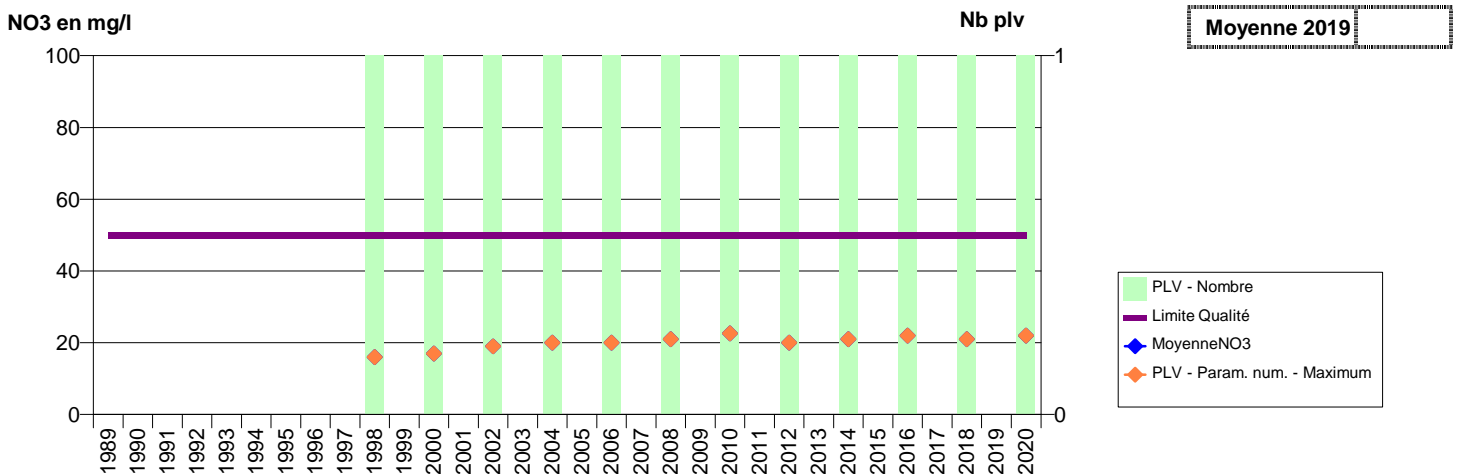
061 -BELFRET-EN-PERCHE- 000190-02882X0001- SIAEP DU PERCHE SUD 3 -CALABRIERE S1



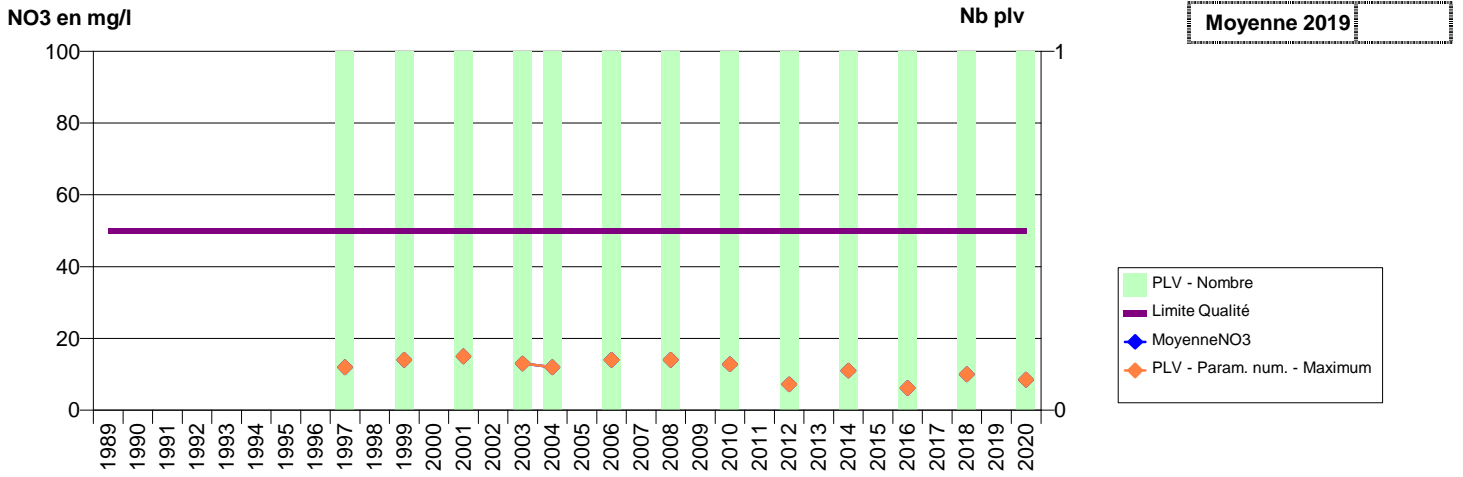
061 -BELFRET-EN-PERCHE- 000191-02882X0002- SIAEP DU PERCHE SUD 3 -CALABRIERE S2



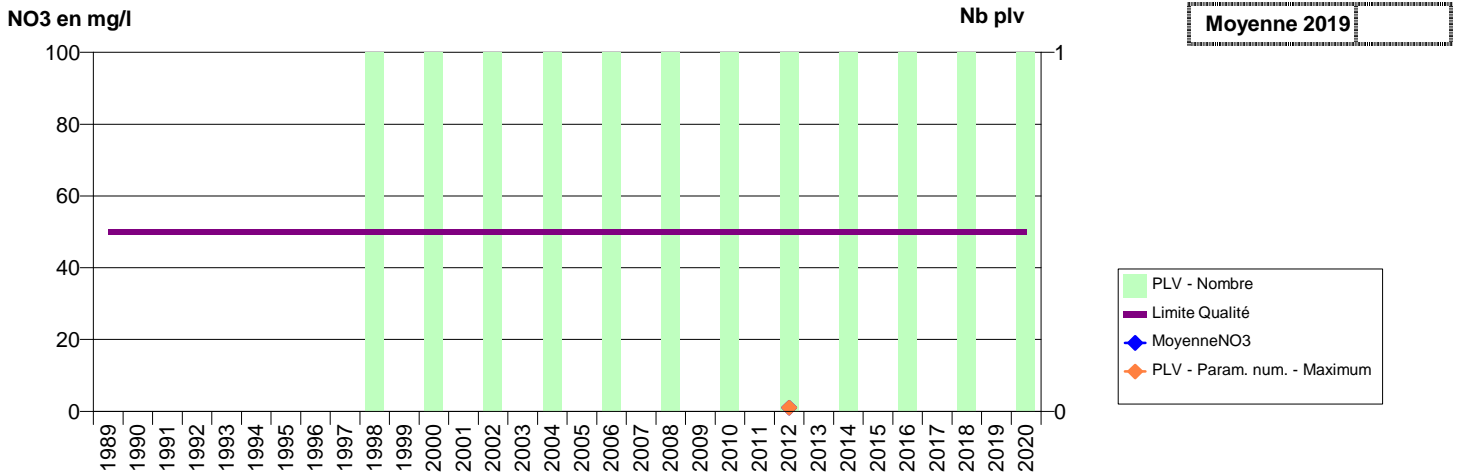
061 -BELLOU-LE-TRICHARD- 000196-02887X0001- SIAEP DU PERCHE SUD 3 -JOUSTIERE



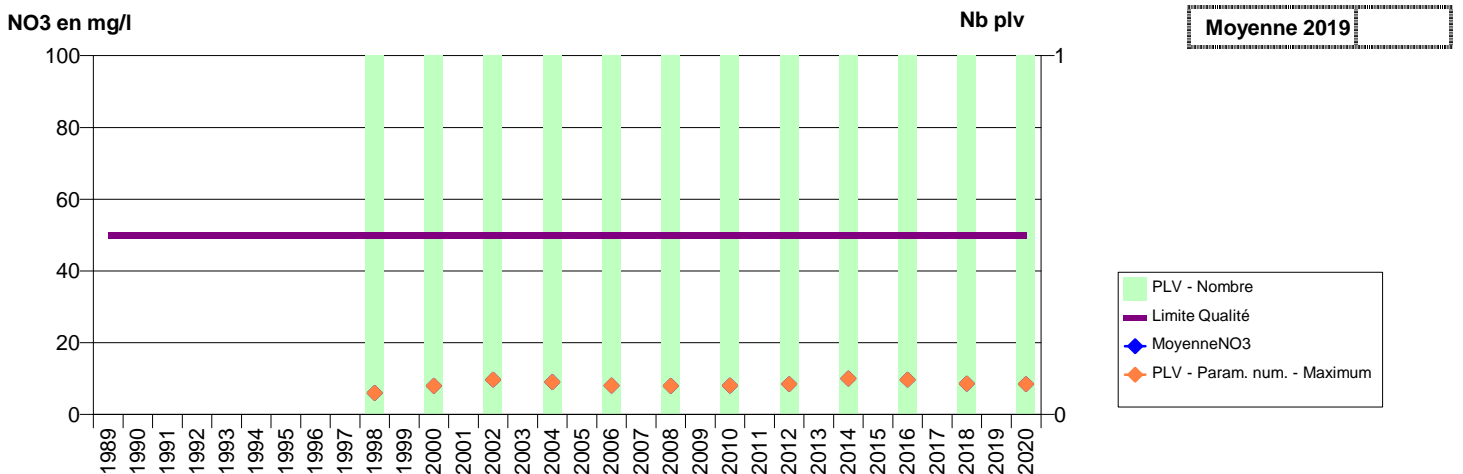
061 -BERJOU- 000002-01757X0009- FLERS AGGLO 1 -COURS (LES)



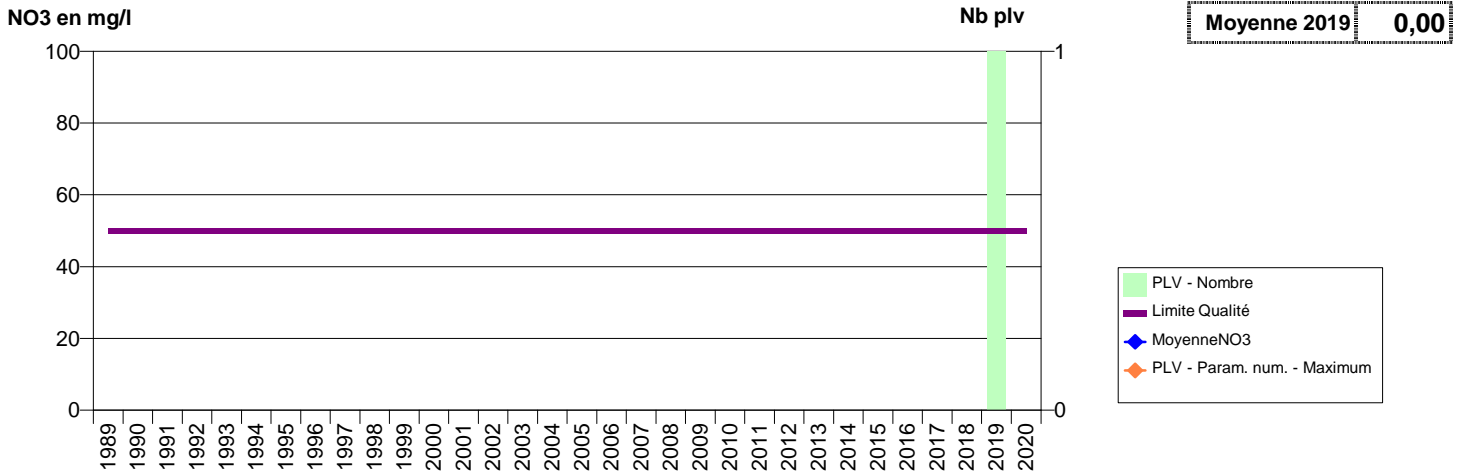
061 -BRETONCELLES- 000185-02537X0010- SIAEP PAS SAINT L'HOMER - LES MENUS -PERRUCHET F1



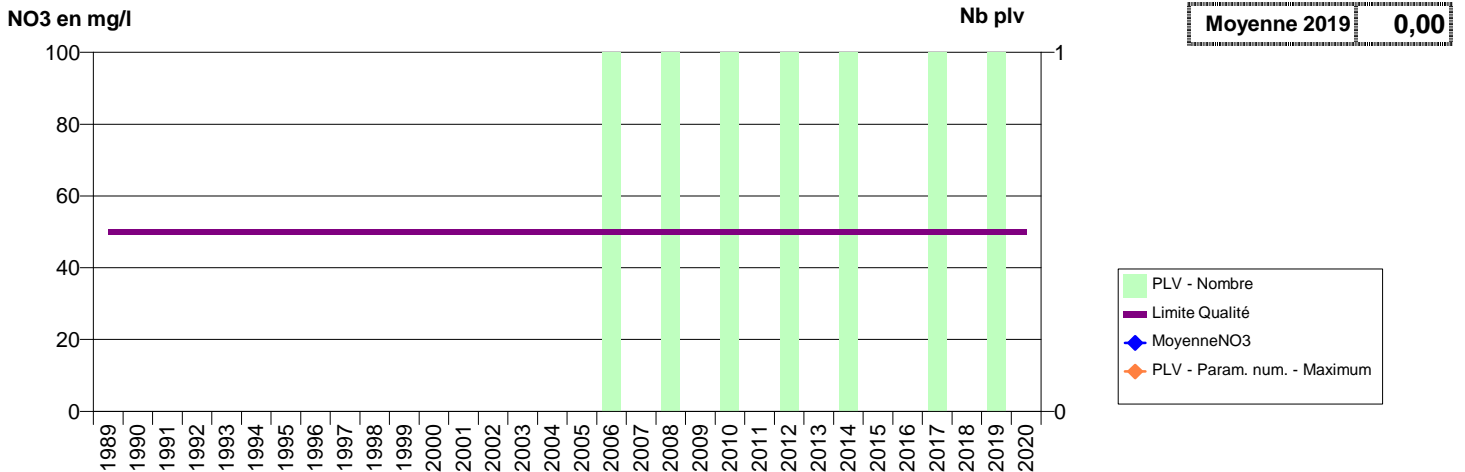
061 -BRETONCELLES- 000202-02892X0003- BRETONCELLES -VERGER



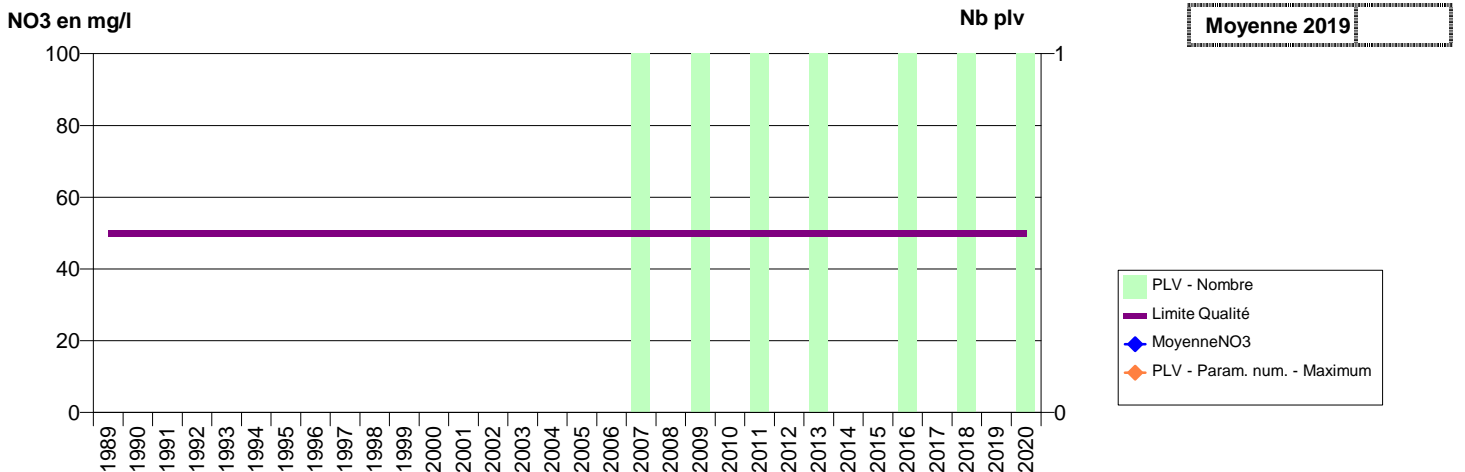
061 -BRETONCELLES- 003879-BSS003JTQC- SIAEP PAS SAINT L'HOMER - LES MENUS -PERRUCHET F2



061 -BRIOUZE- 001627-02114X0016- FLERS AGGLO 1 -RU DU VAL DE BREUIL F1

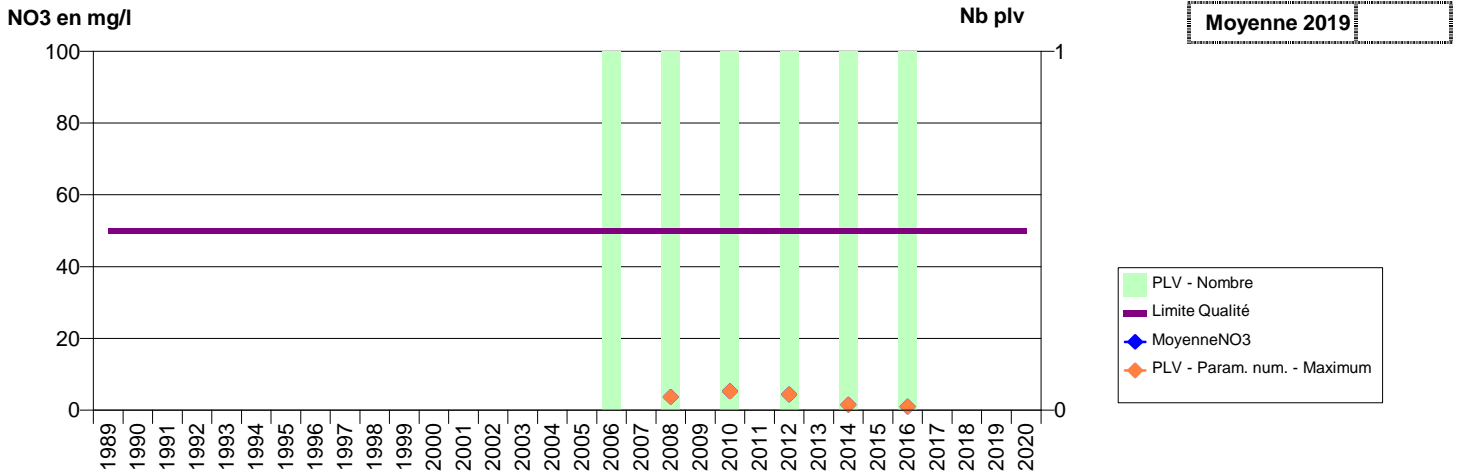


061 -BRIOUZE- 001628-02114X0017- FLERS AGGLO 1 -RU DU VAL DE BREUIL F2

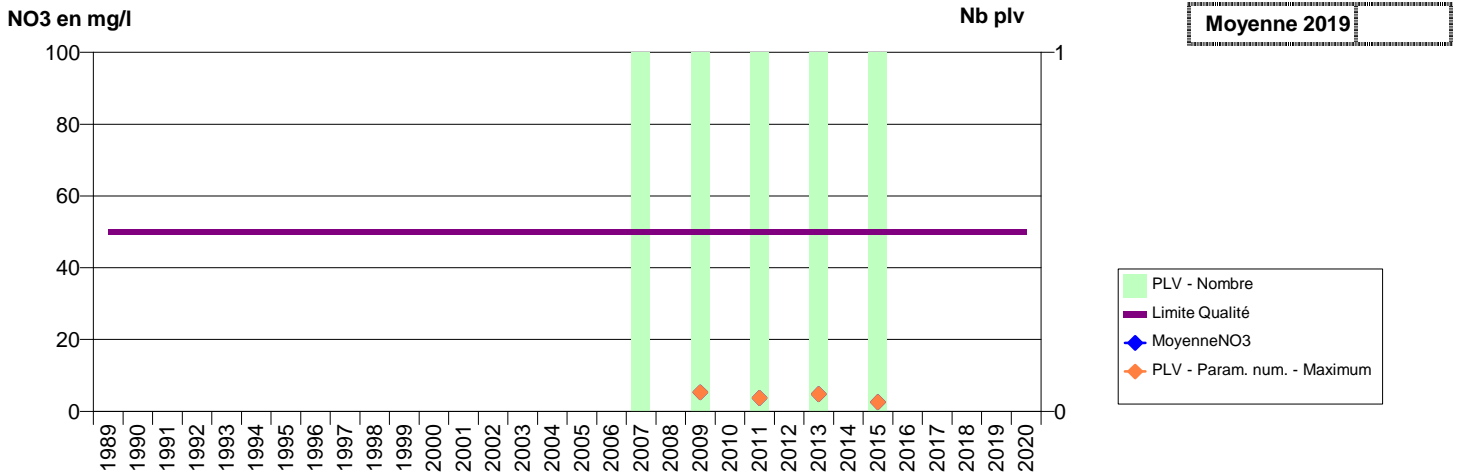




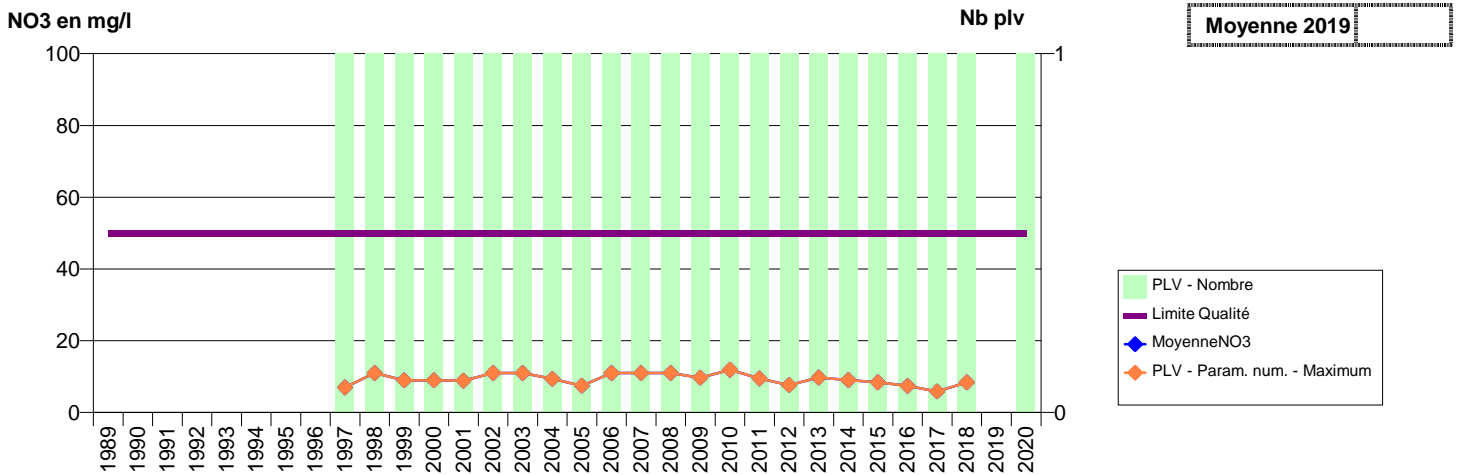
061 -CALIGNY- 001630-01756X0021- FLERS AGGLO 1 -ROUILLERIE F1



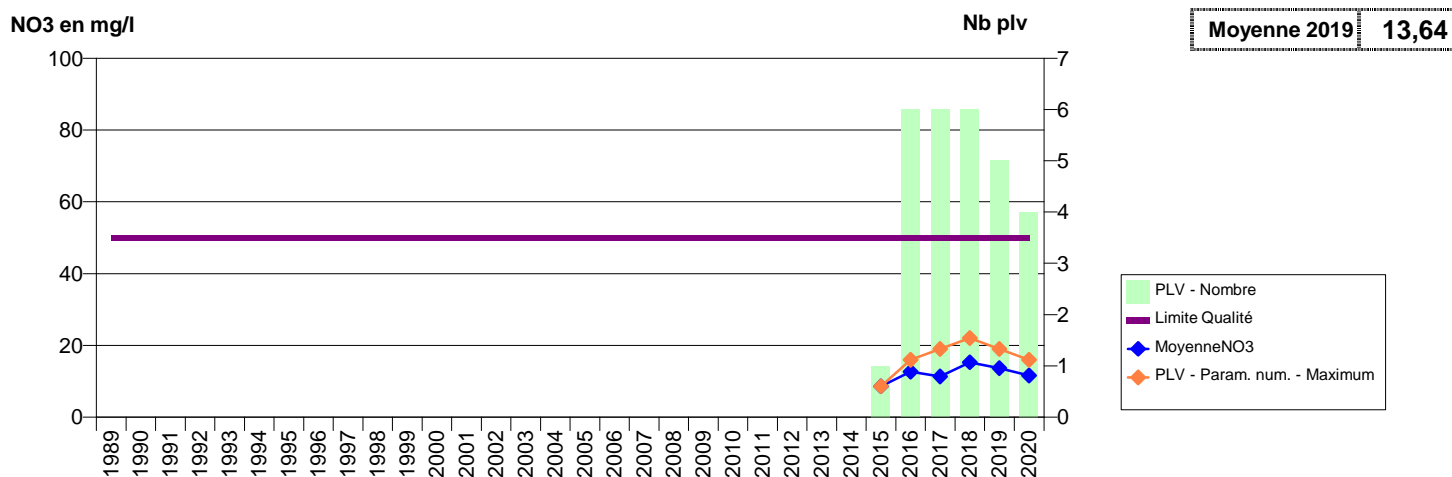
061 -CALIGNY- 001631-01756X0022- FLERS AGGLO 1 -ROUILLERIE F2



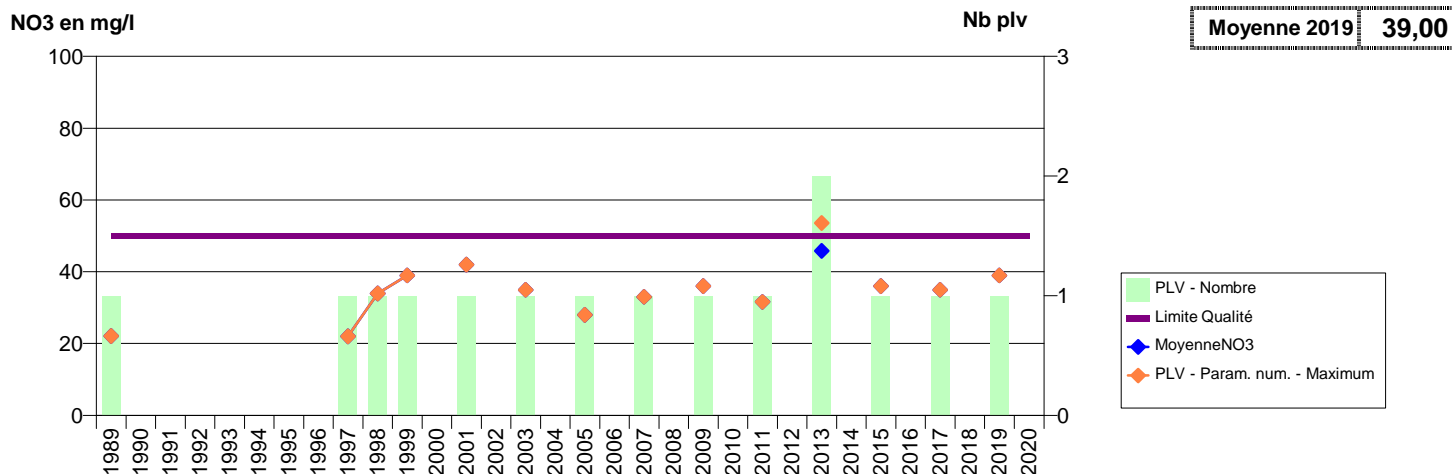
061 -CERISE- 000892-02516X0077- COMMUNAUTE URBAINE D'ALENCON -PEUPLERAIE



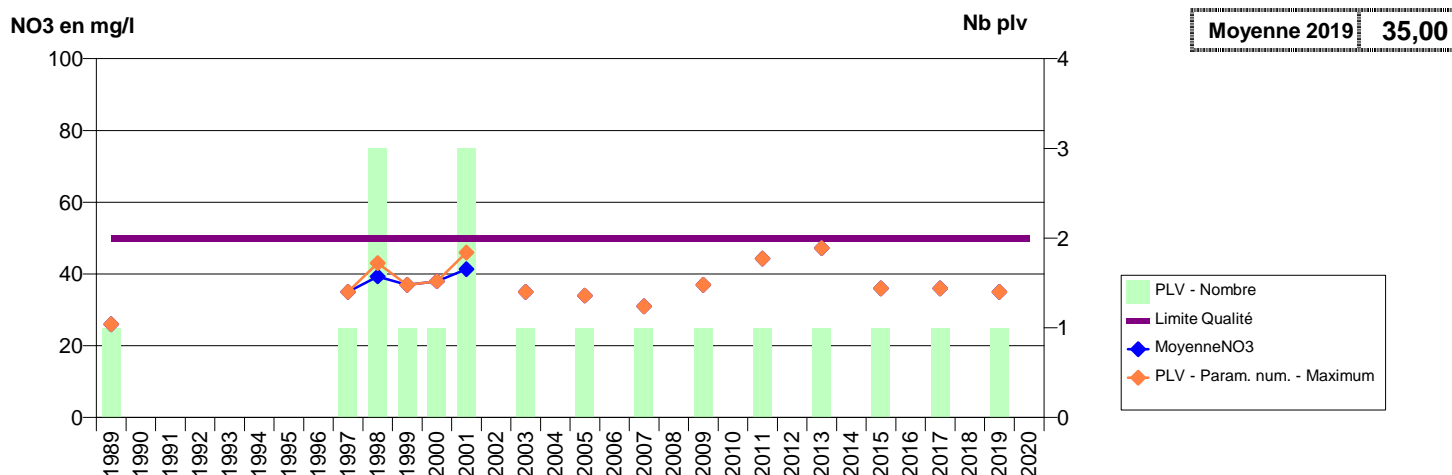
061 -CERISE- 002047-- COMMUNAUTE URBAINE D'ALENCON -SARTHE (LA COUR)



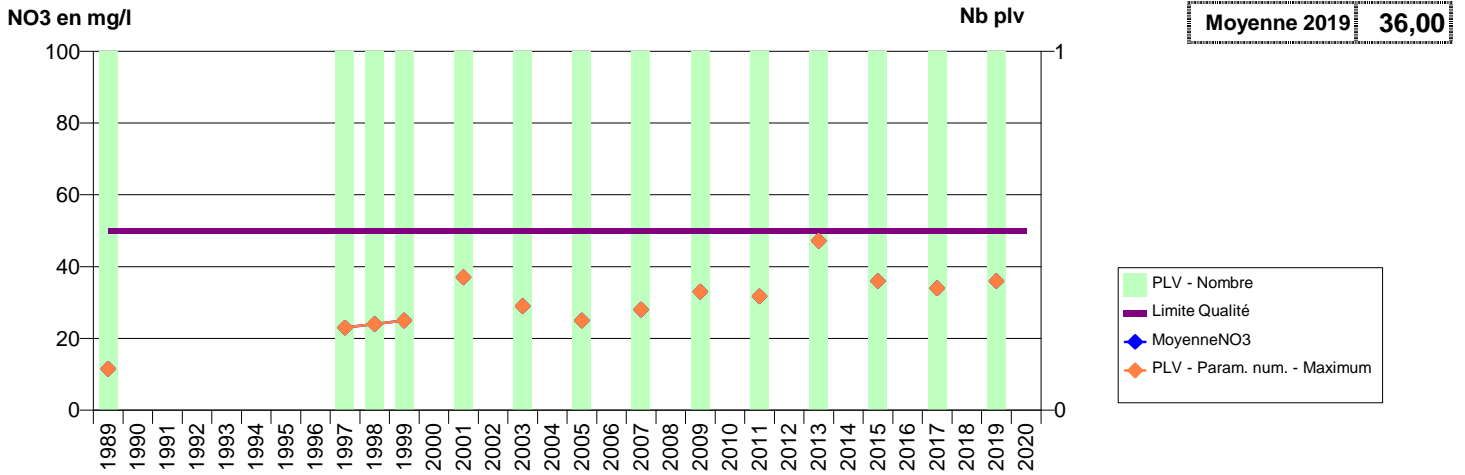
061 -CETON- 000210-03241X1007- SIAEP DU BASSIN DE L'HUISNE -ROCHE



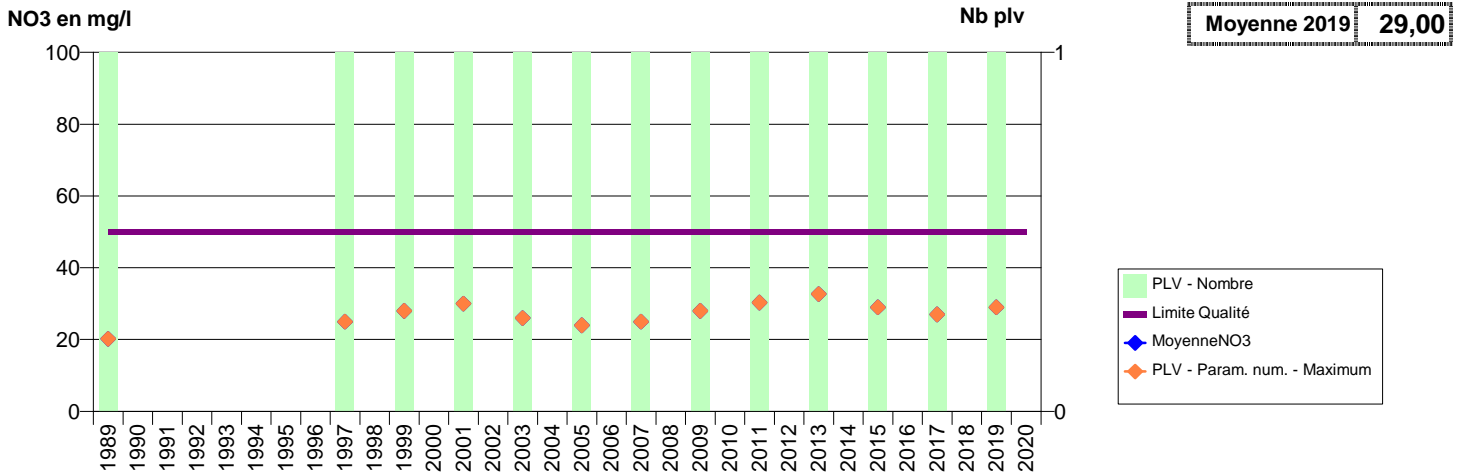
061 -CETON- 000211-03241X1008- SIAEP DU BASSIN DE L'HUISNE -SBINIERE



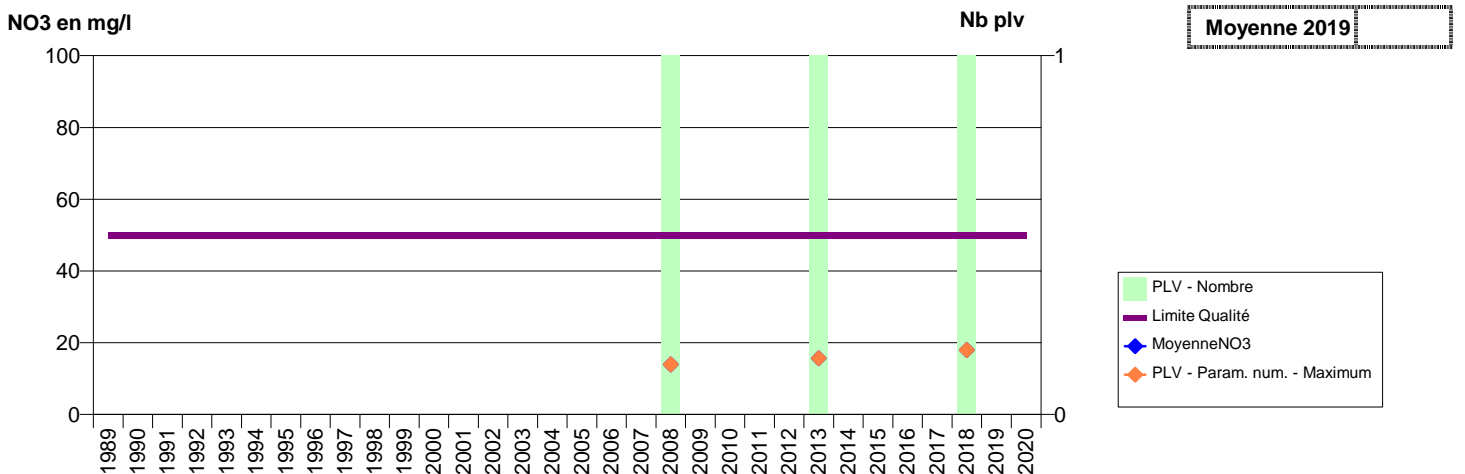
061 -CETON- 000212-03241X1009- SIAEP DU BASSIN DE L'HUISNE -MESNIL



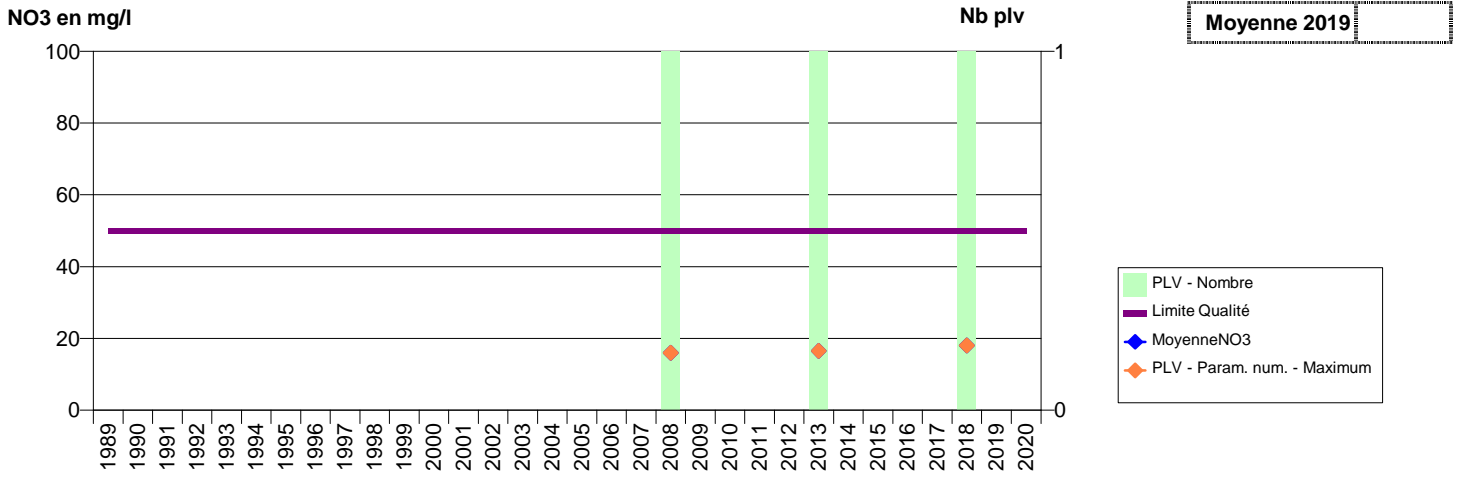
061 -CETON- 000213-03241X1010- SIAEP DU BASSIN DE L'HUISNE -BAS MONT MORANT



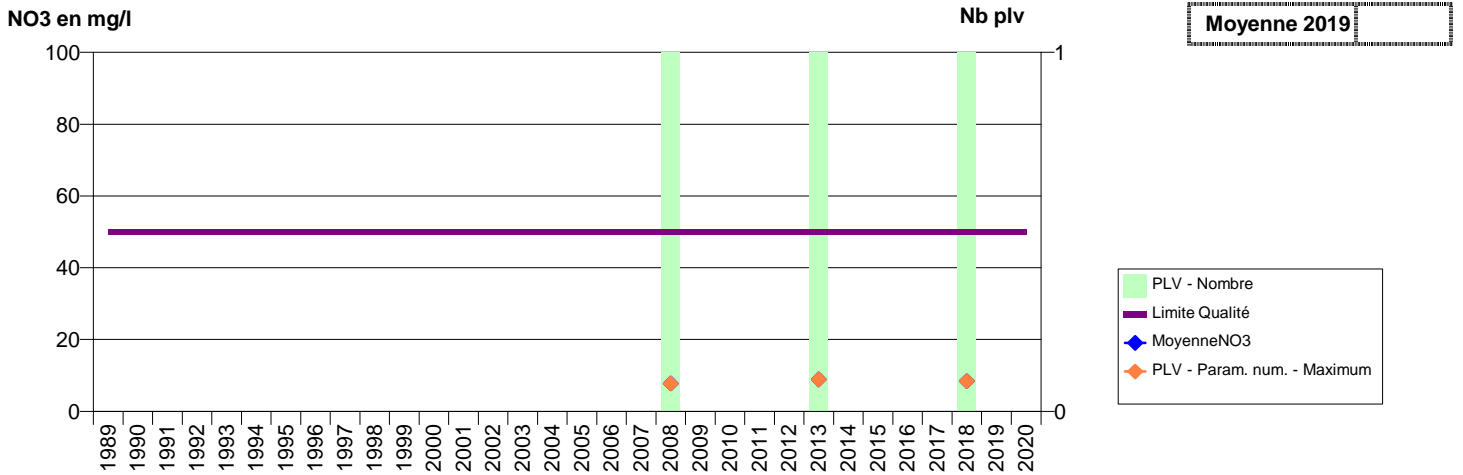
061 -CHAMPOSULT- 000024-01776X0012- SIAEP DE CHAMPOSULT -VAL BEQUET 612



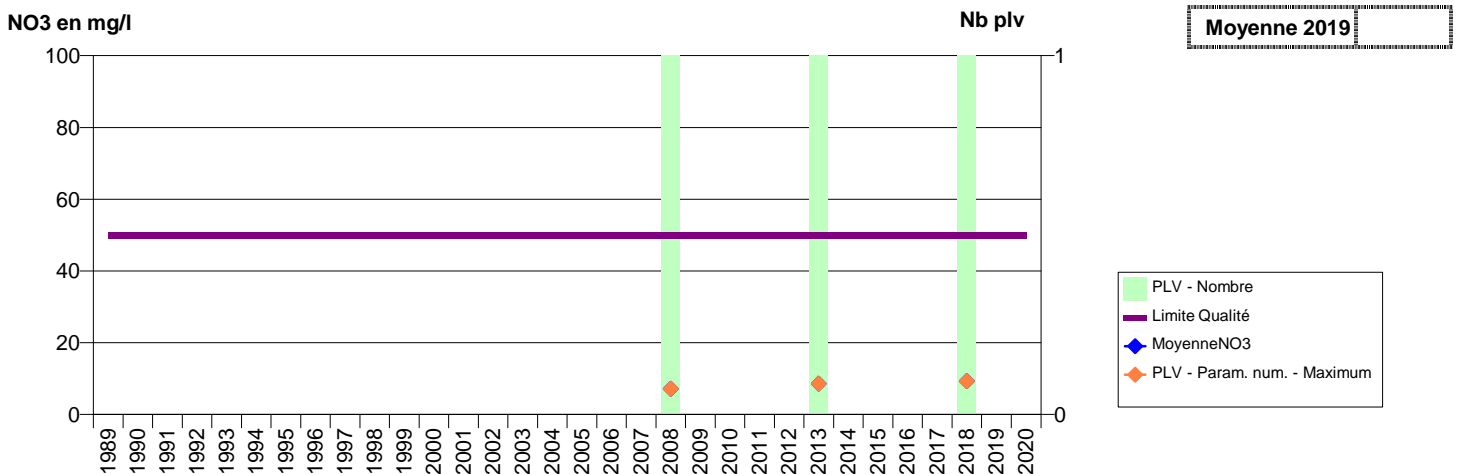
061 -CHAMPOSOULT- 000025-01776X0013- SIAEP DE CHAMPOSOULT -VAL BEQUET 613



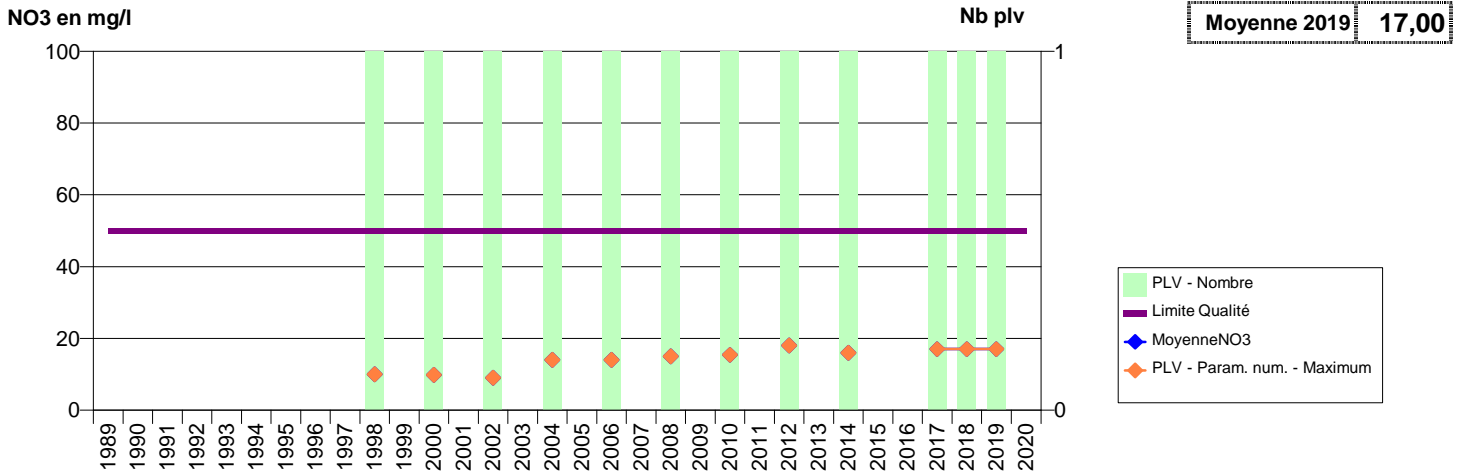
061 -CHAMPOSOULT- 000028-01777X0010- SIAEP DE CHAMPOSOULT -VAL BEQUET 710



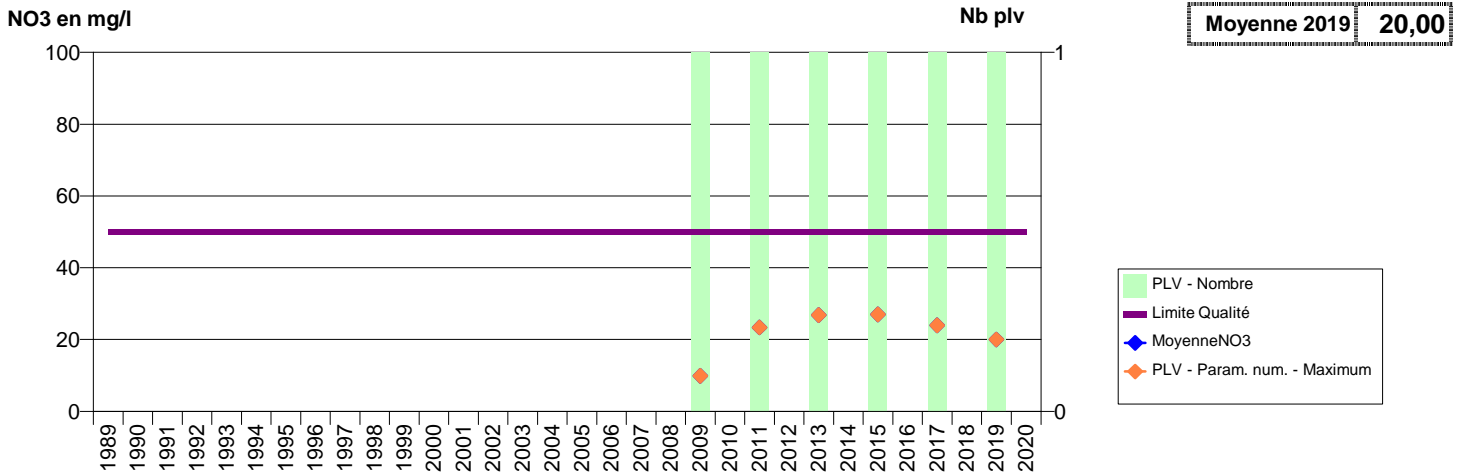
061 -CHAMPOSOULT- 000029-01777X0011- SIAEP DE CHAMPOSOULT -VAL BEQUET 711



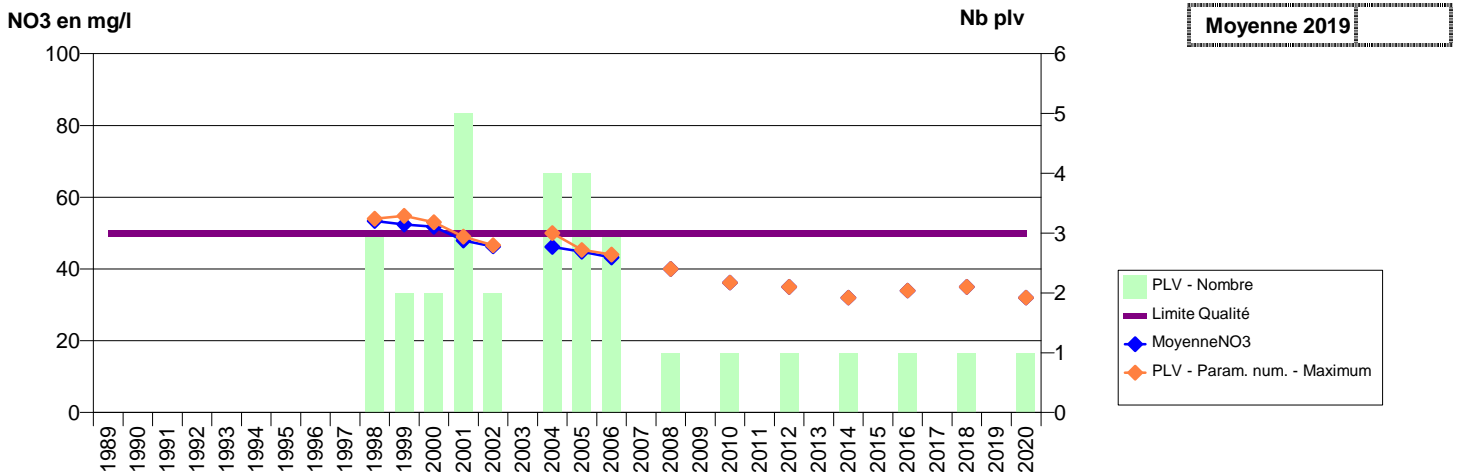
061 -CHAMPOSOULT- 001088-01776X0016- SIAEP DE CHAMPOSOULT -VAL BEQUET



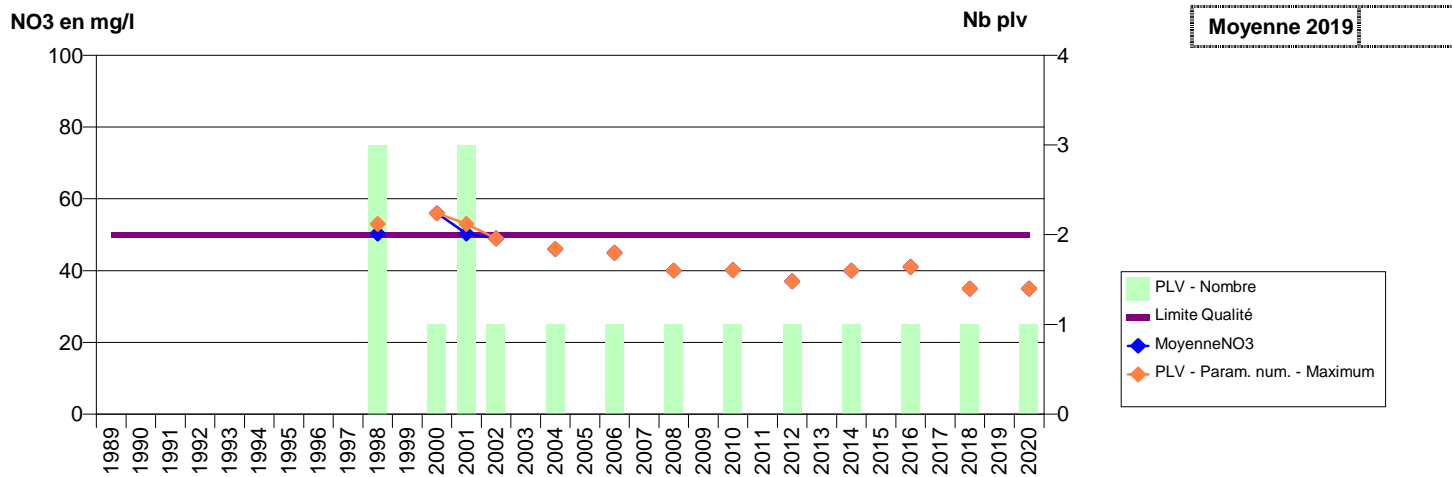
061 -CHANDAI- 001721-02151X1020- SAEP DU PERCHER 1 -HAMEL(NOUVEAU FORAGE)



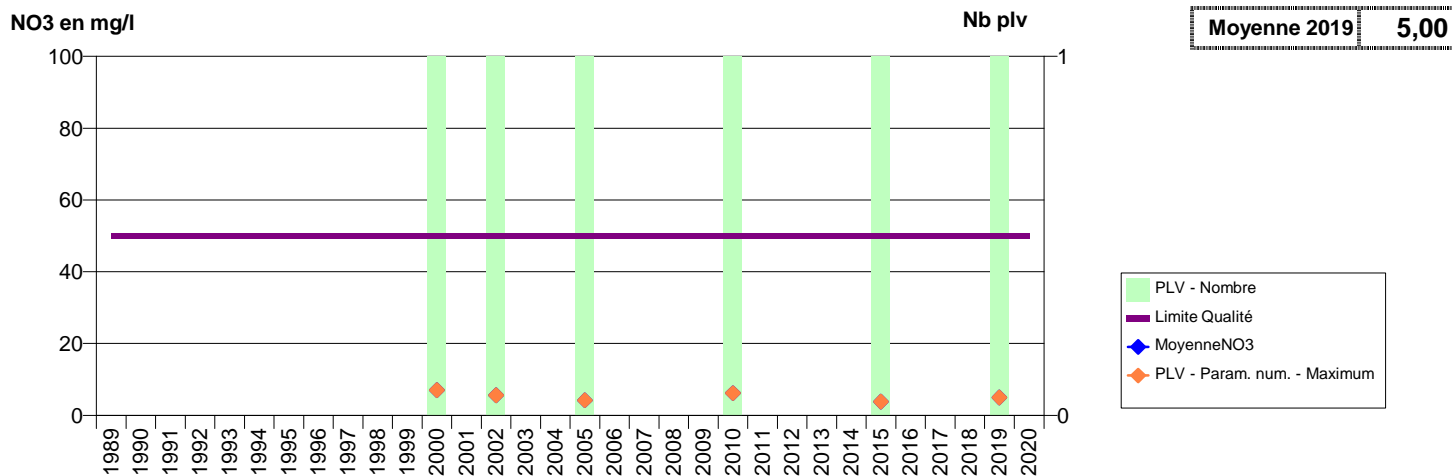
061 -CHANU- 000046-02111X0017- DOMFRONT-TINCHEBRAY INTERCO 1 -PONT HERBOUT



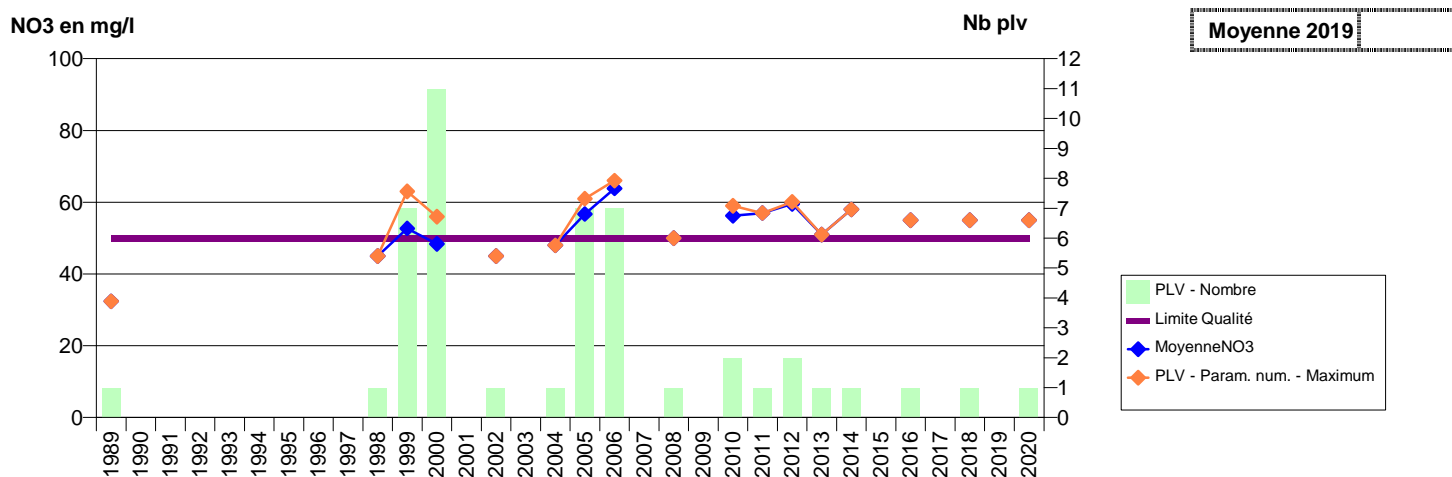
**061 -CHAPELLE-BICHE (LA)- 000047-02111X0018- DOMFRONT-TINCHEBRAY INTERCO 1 -GUE CHAPELLE BICHE**



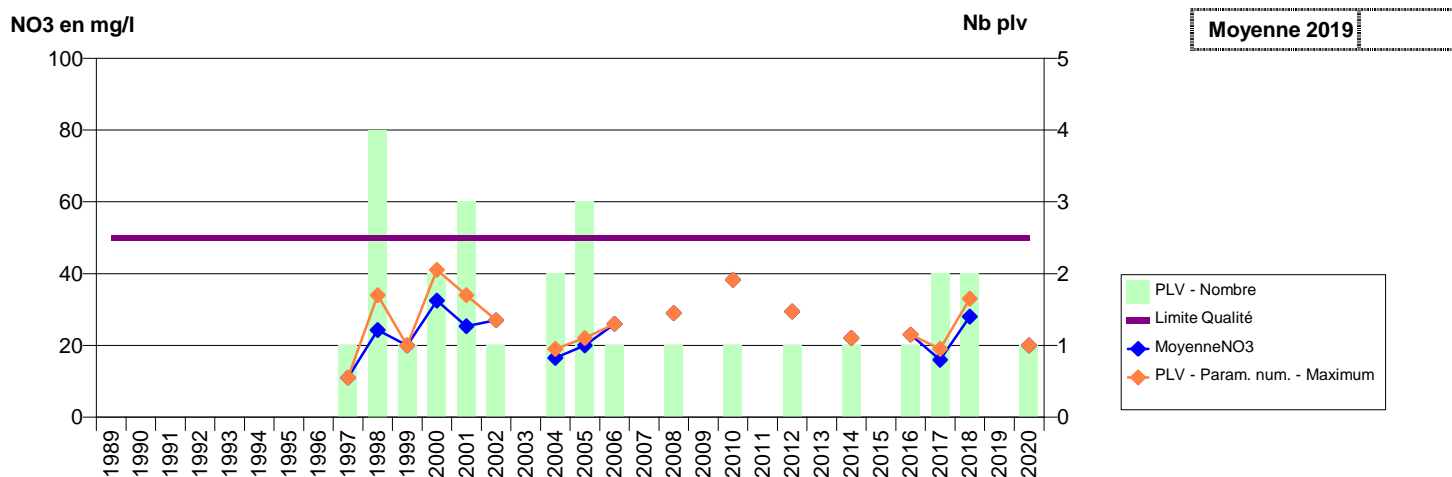
**061 -CHAPELLE-MONTLIGEON (LA)- 000169-02528X0005- SIAEP DU HAUT PERCHE 1 -HUGOTTIERE**



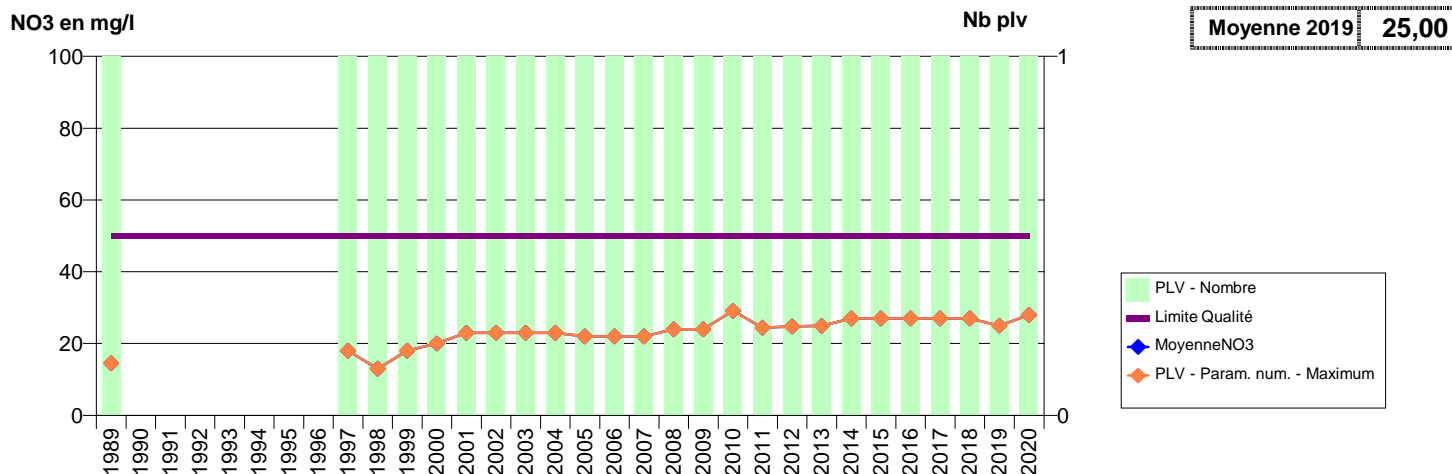
**061 -CIRAL- 000132-02503X0004- SIAEP DU VAL D'ECOUVES -GRAND GERMANCE**



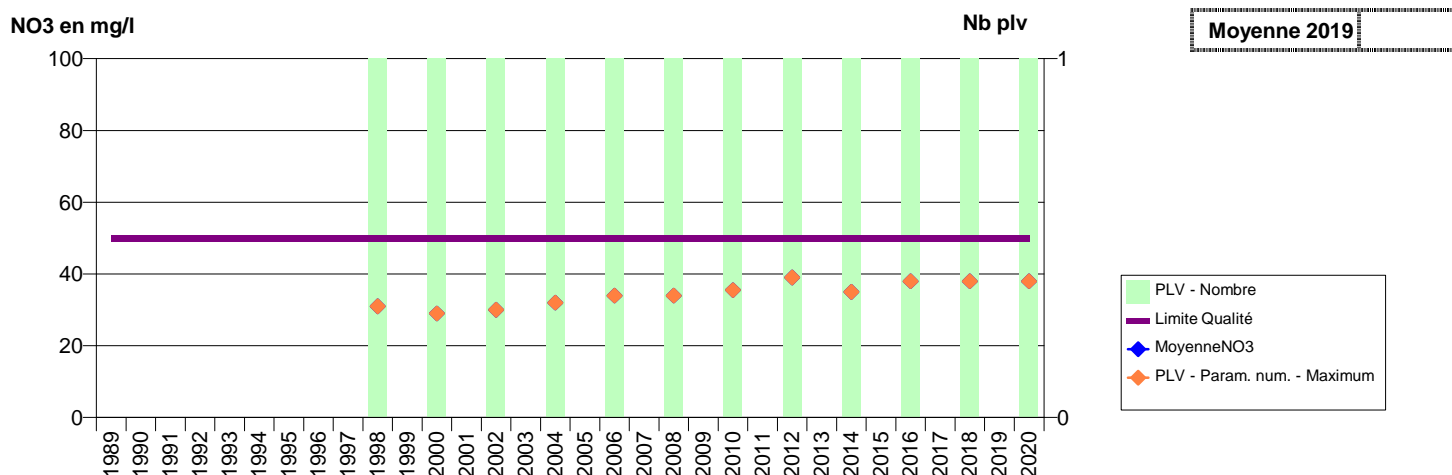
061 -COLOMBIERS- 000144-02515X0061- COMMUNAUTE URBAINE D'ALENCON -MOULIN DE LAUNAY



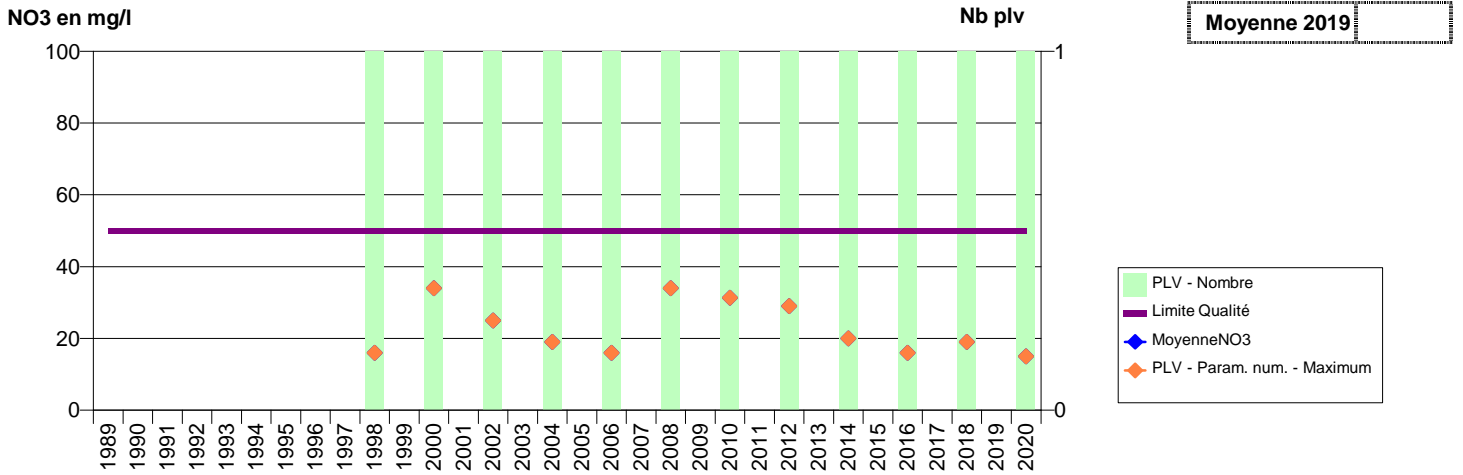
061 -COMBLOT- 000165-02527X0005- SIAEP DU HAUT PERCHE 1 -GUEROLLIERE



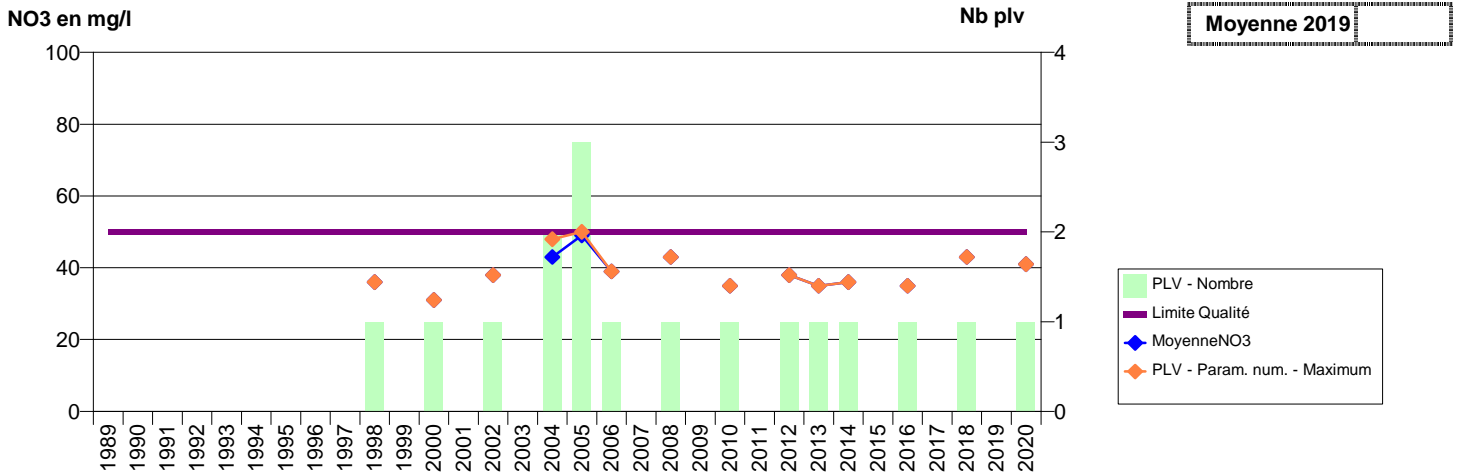
061 -COULONGES-SUR-SARTHE- 000152-02521X0004- CDC VALLEE DE LA HAUTE SARTHE -COURPOTIN



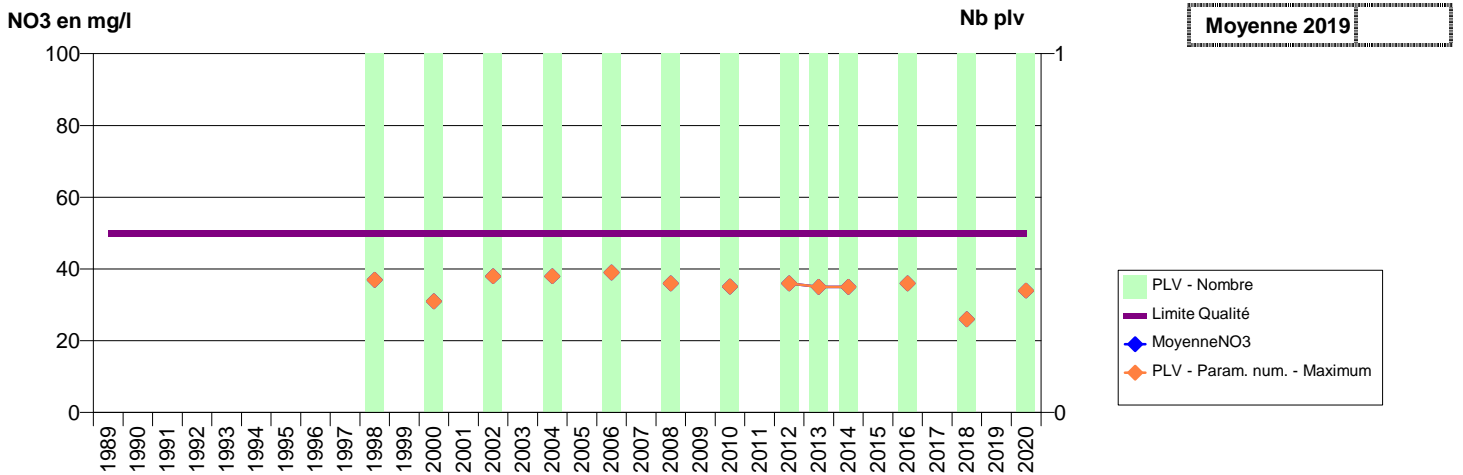
061 -COUR-MAUGIS SUR HUISNE- 000168-02528X0004- SIAEP DE NOCE -PERRINES



061 -DAME-MARIE- 000193-02883X0010- SIAEP DU PERCHE SUD 3 -RENARDIERE "LOIN STATION"

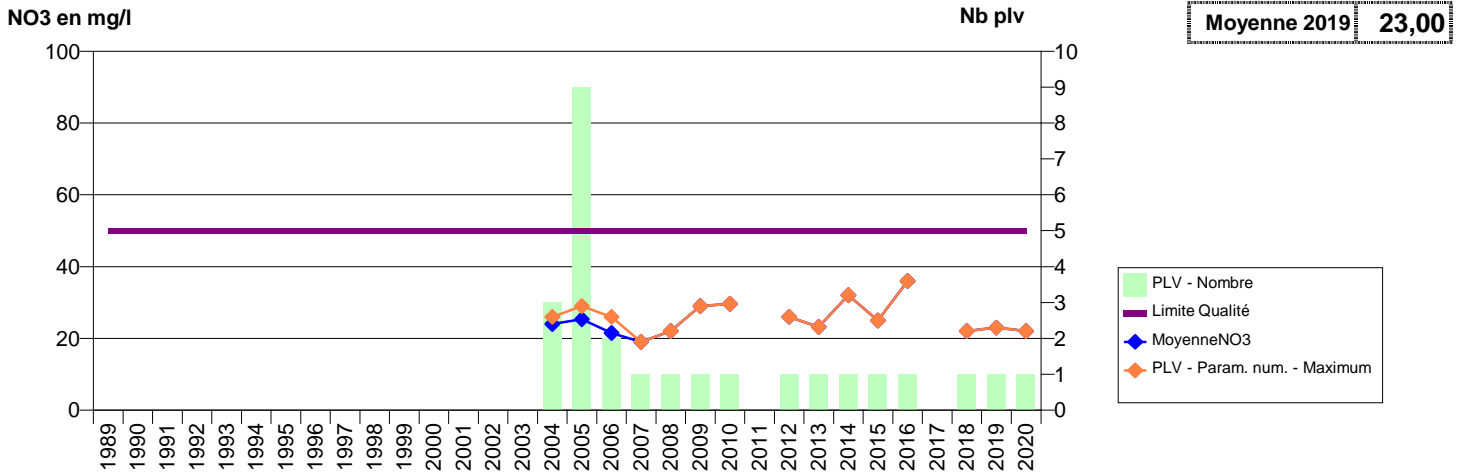


061 -DAME-MARIE- 000593-02883X0016- SIAEP DU PERCHE SUD 3 -RENARDIERE "PRES STATION"

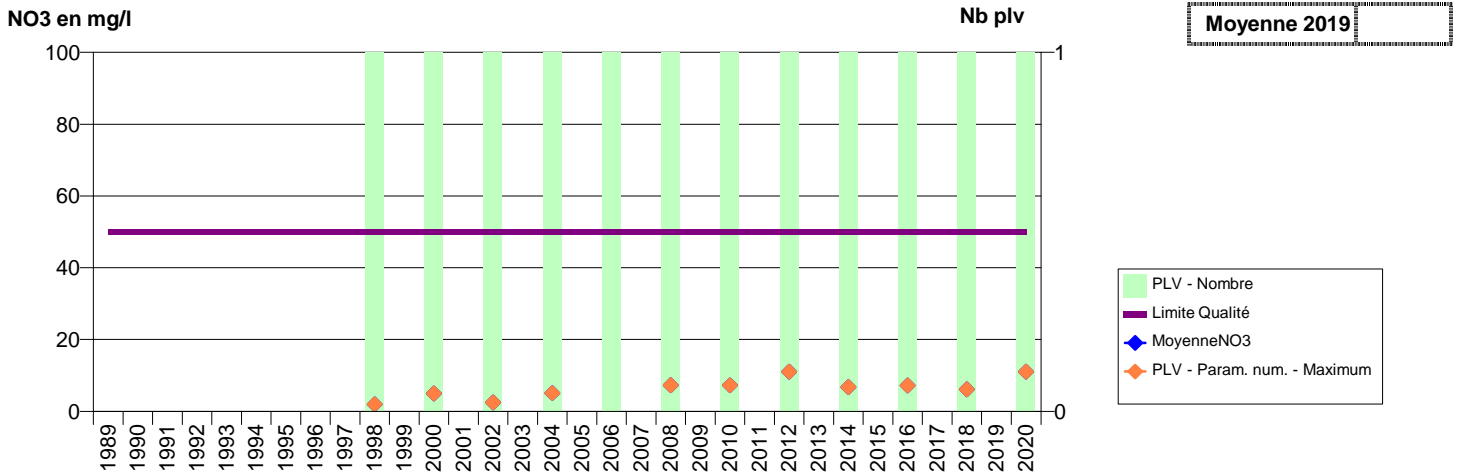




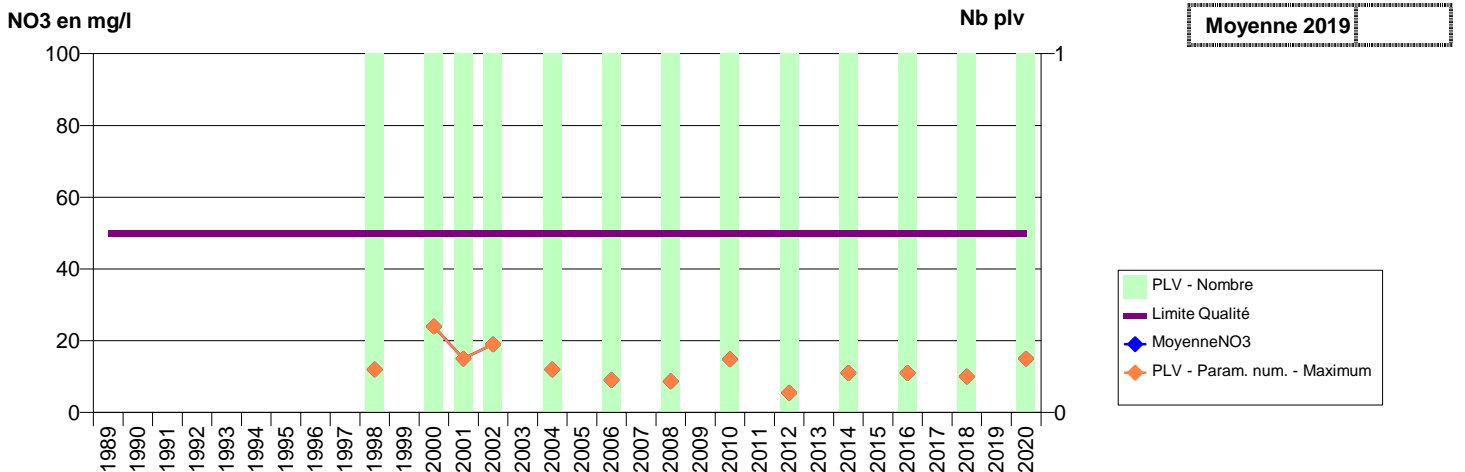
061 -DOMFRONT EN POIRAIE- 001551-02115X0015- FLERS AGGLO 1 -MANGEANTIERE



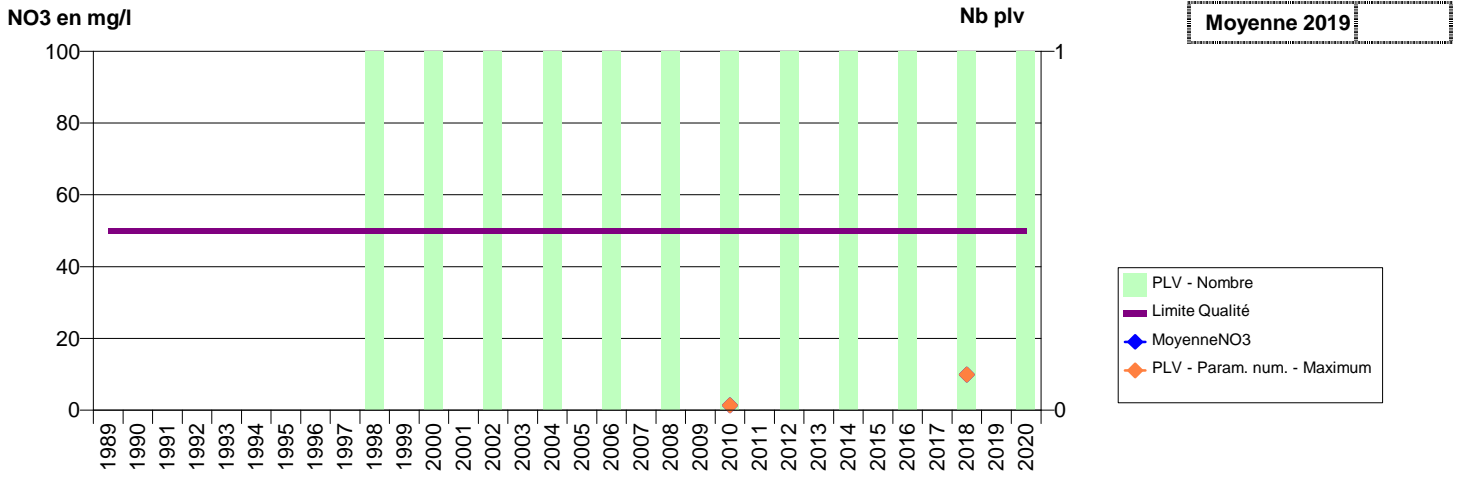
061 -ECORCEI- 000101-02143X0015- SAEP DU PERCHER 2 -FAY DE LA LANDE



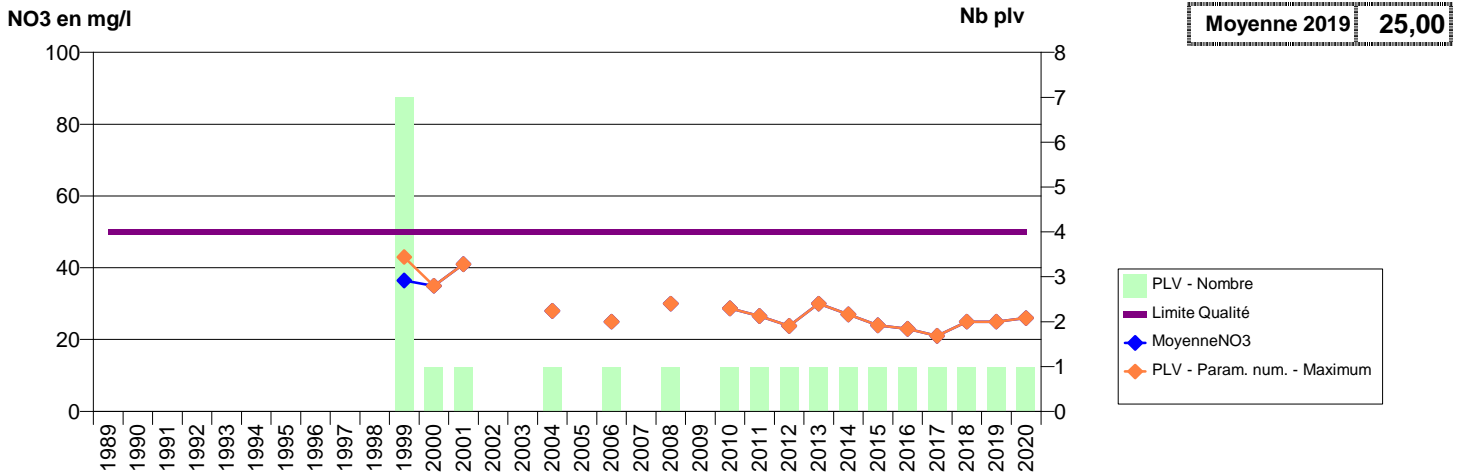
061 -ECOUVES- 000147-02516X0051- COMMUNAUTE URBAINE D'ALENCON -MARAIS



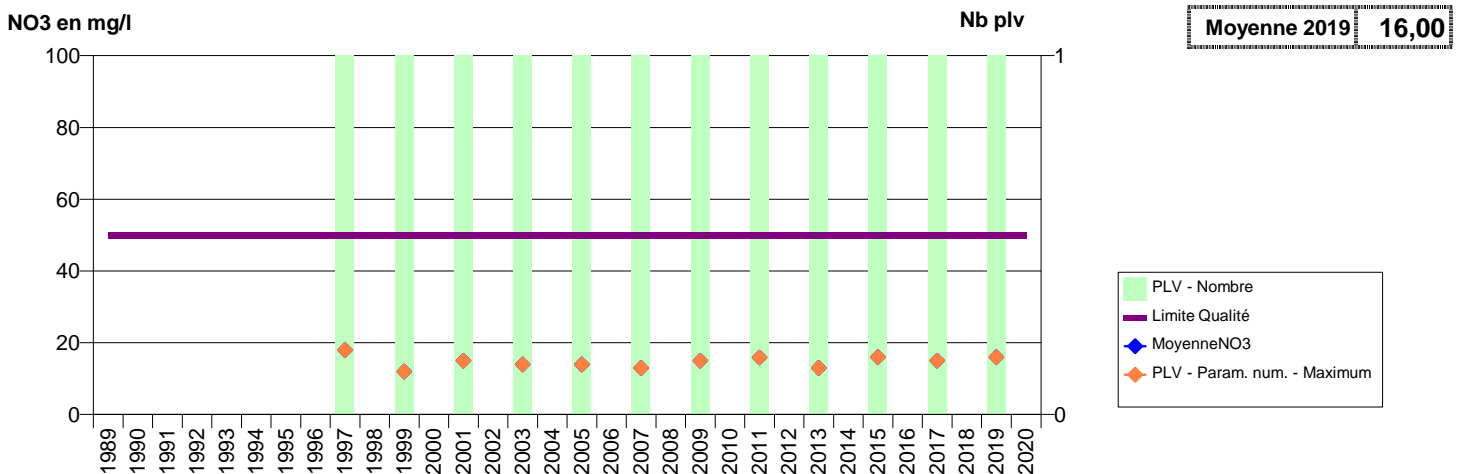
061 - ECOUVES - 000148-02516X0053 - COMMUNAUTE URBAINE D'ALENCON - ETANG



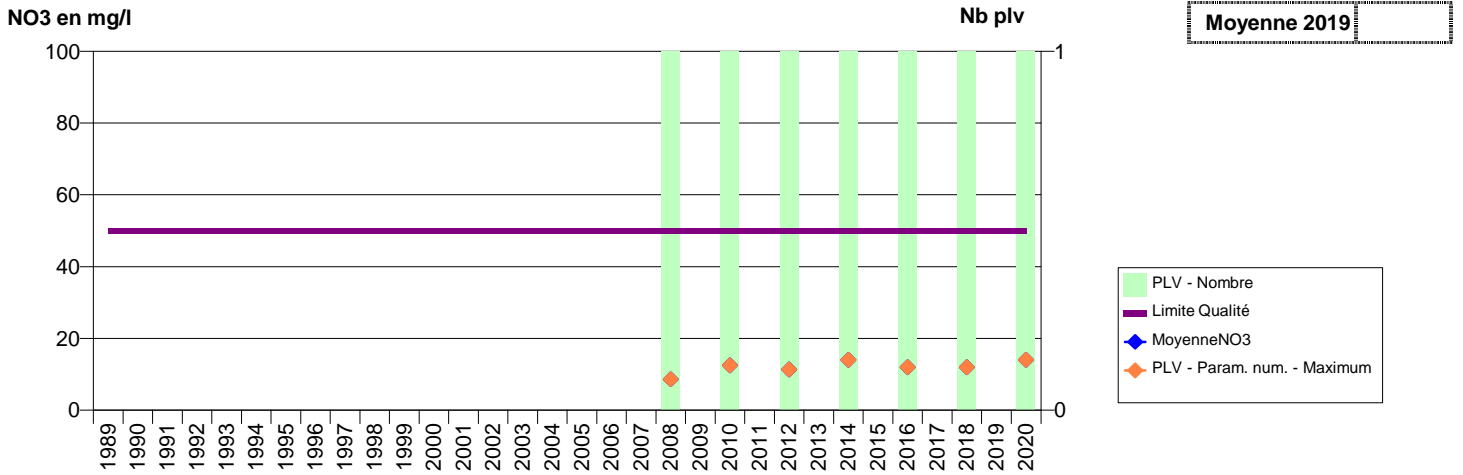
061 - ESSAY - 001357-02513X0012 - SIAEP D'ESSAY - GUE (ESSAY)



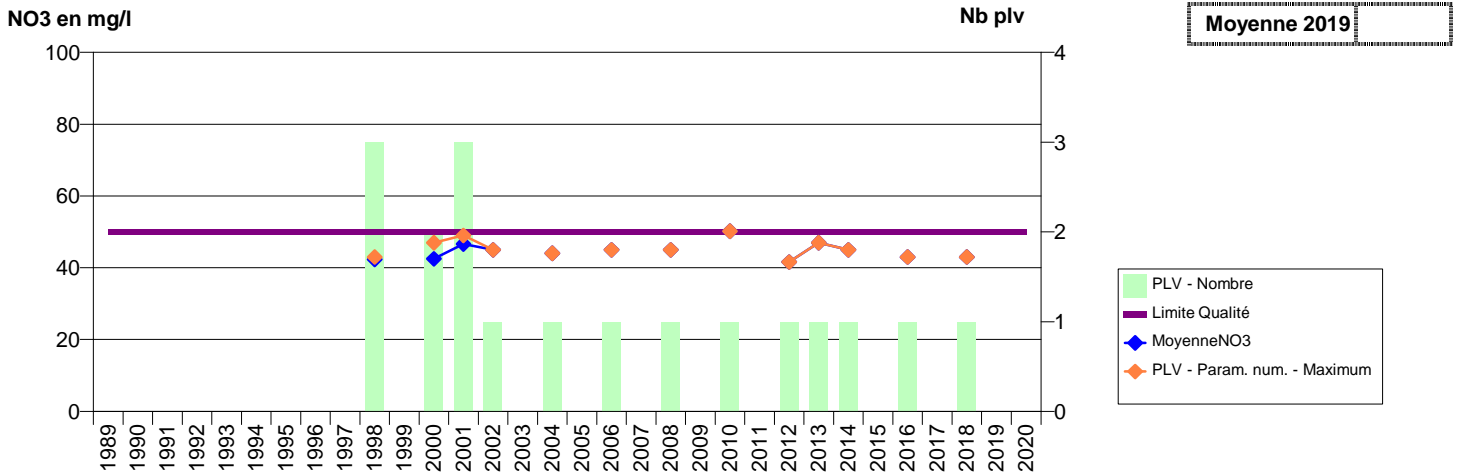
061 - FERTE-EN-OUICHE (LA)- 000038-01786X0027 - SIAEP DE LA TRIGARDIERE - TRIGARDIERE



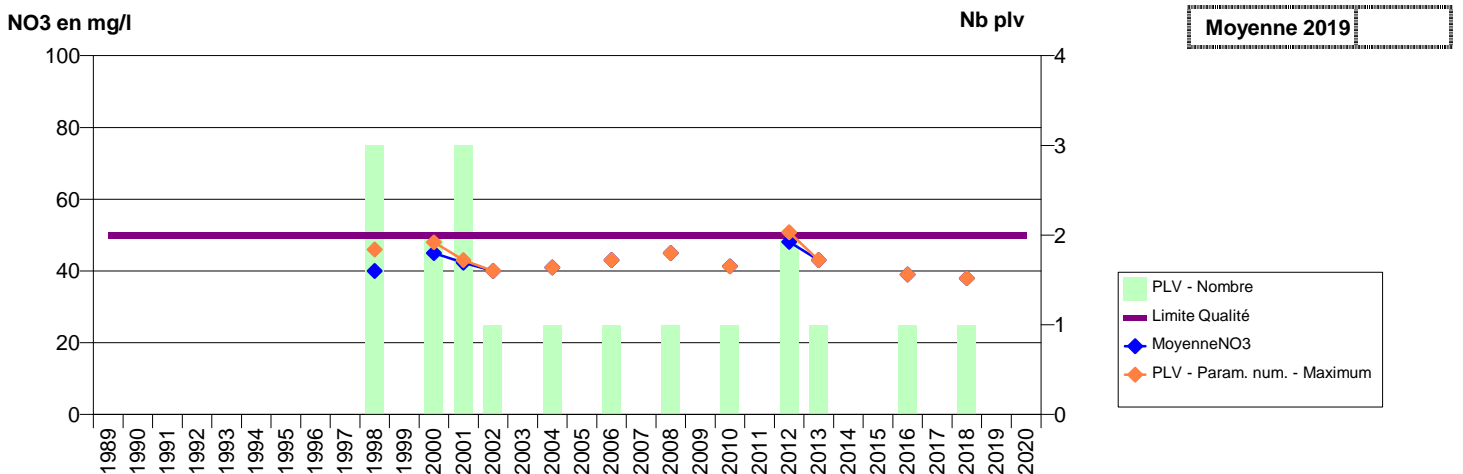
061 -FERTE-EN-OCHE (LA)- 001348-01786X0028- SIAEP DE LA TRIGARDIERE -BROCTEUX



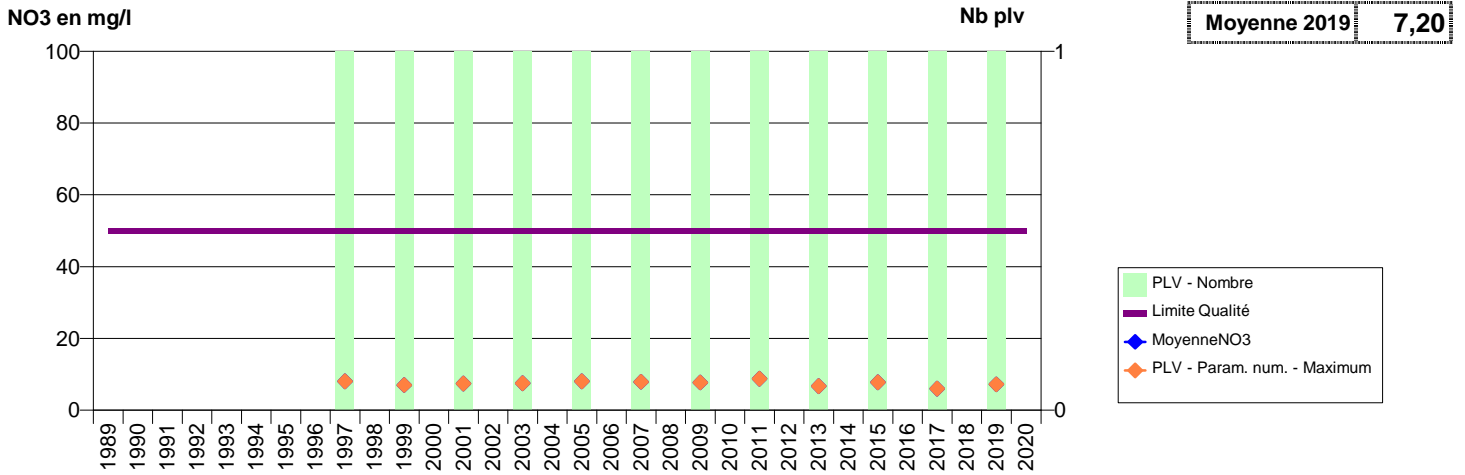
061 -FERTE-MACE (LA)- 000939-- FLERS AGGLO 3 -DOUET DE L'AULNE



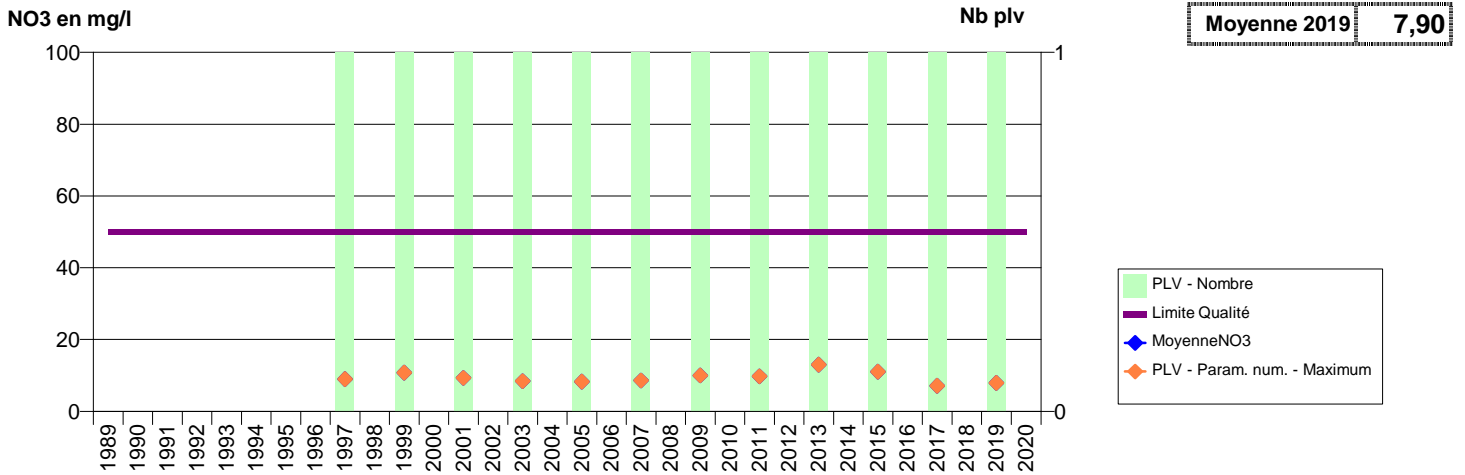
061 -FERTE-MACE (LA)- 000941-- FLERS AGGLO 3 -LANDE AU MINEUR



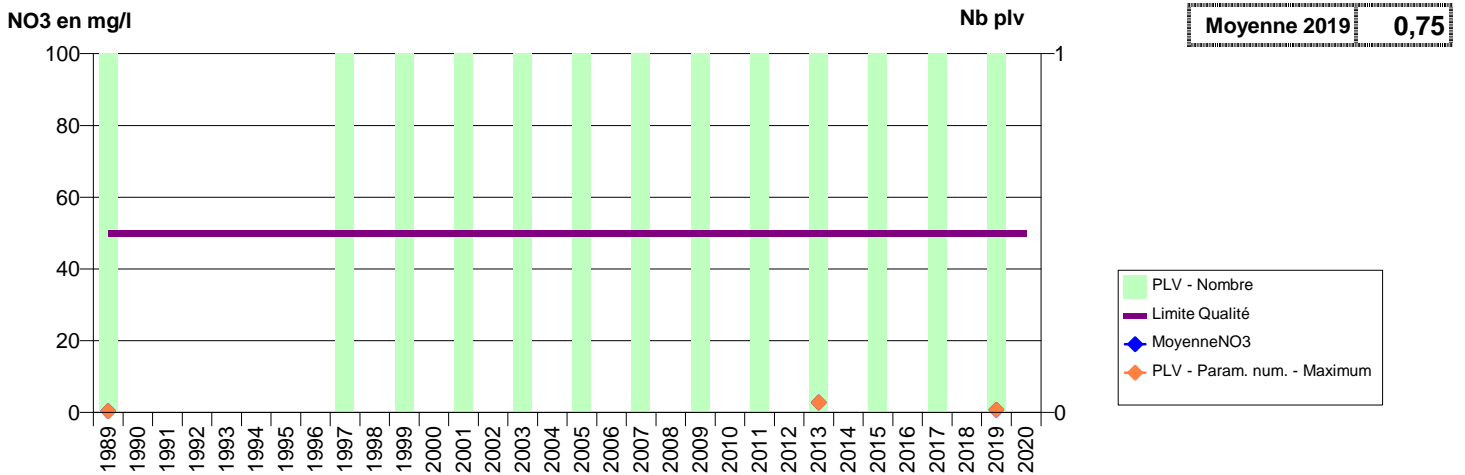
061 -GACE- 000030-01778X0001- SIAEP REGION GACE -FAVRILS



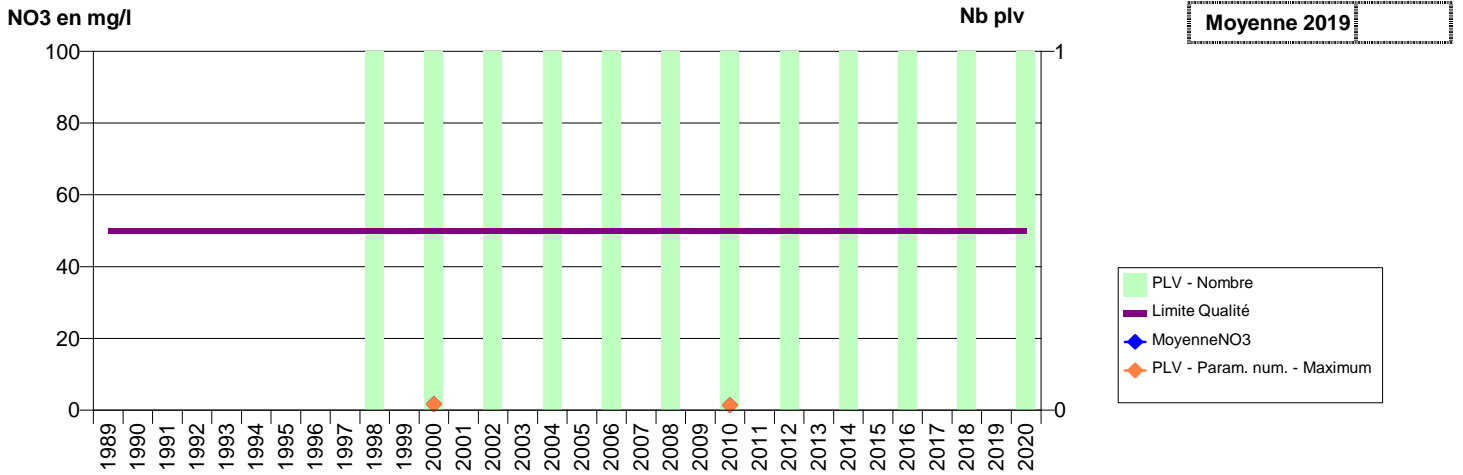
061 -GACE- 000031-01778X0002- SIAEP REGION GACE -MANET



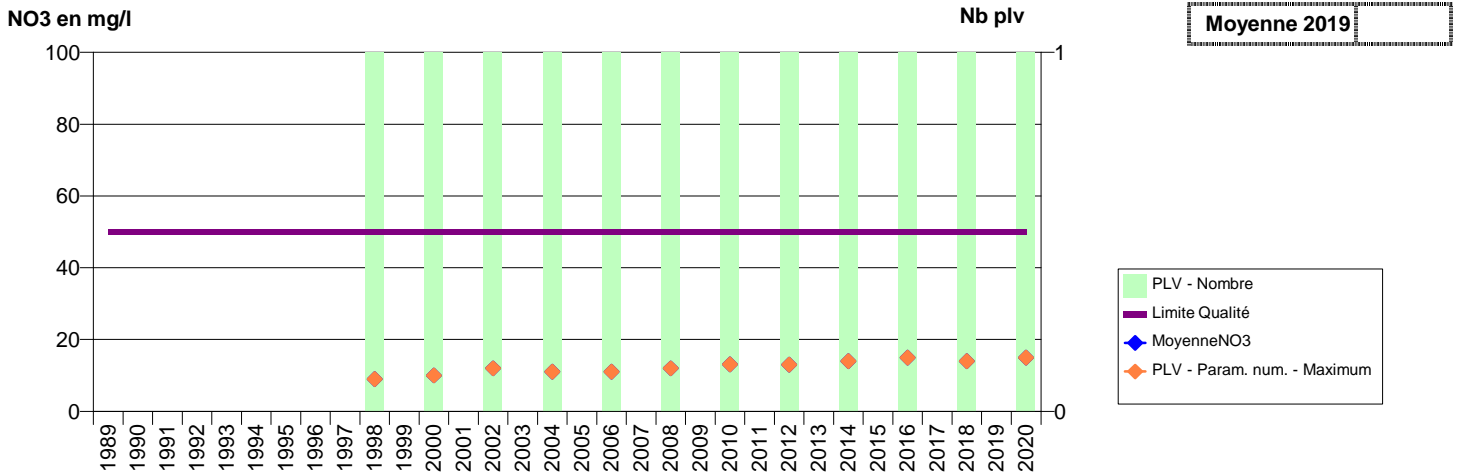
061 -GANDELAIN- 000140-02508X0002- SIAEP DU VAL D'ECOUVES -COLOMBEL



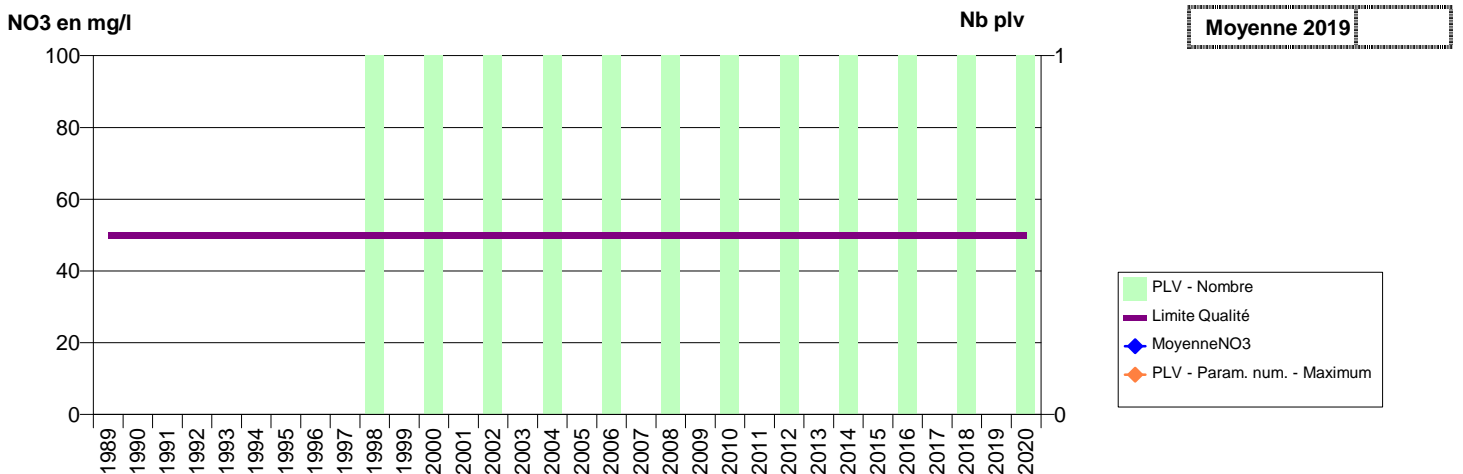
061 -GAPREE- 000094-02138X0013- SIAEP DE GAPREE -LOUVOY



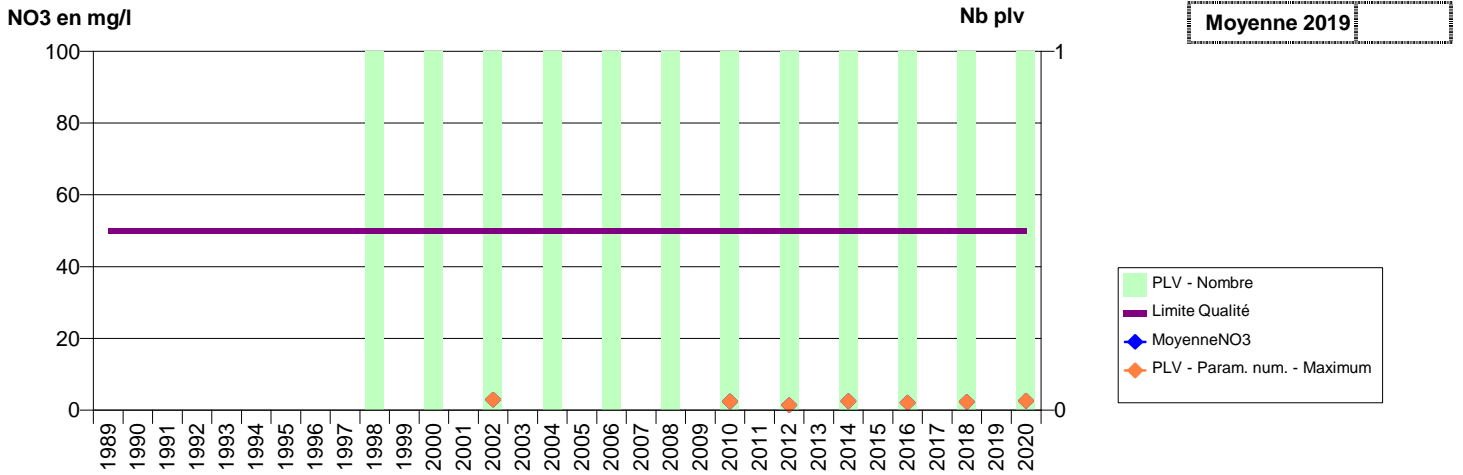
061 -GOUFFERN EN AUGÉ- 000027-01777X0009- GOUFFERN EN AUGÉ -COUTURE



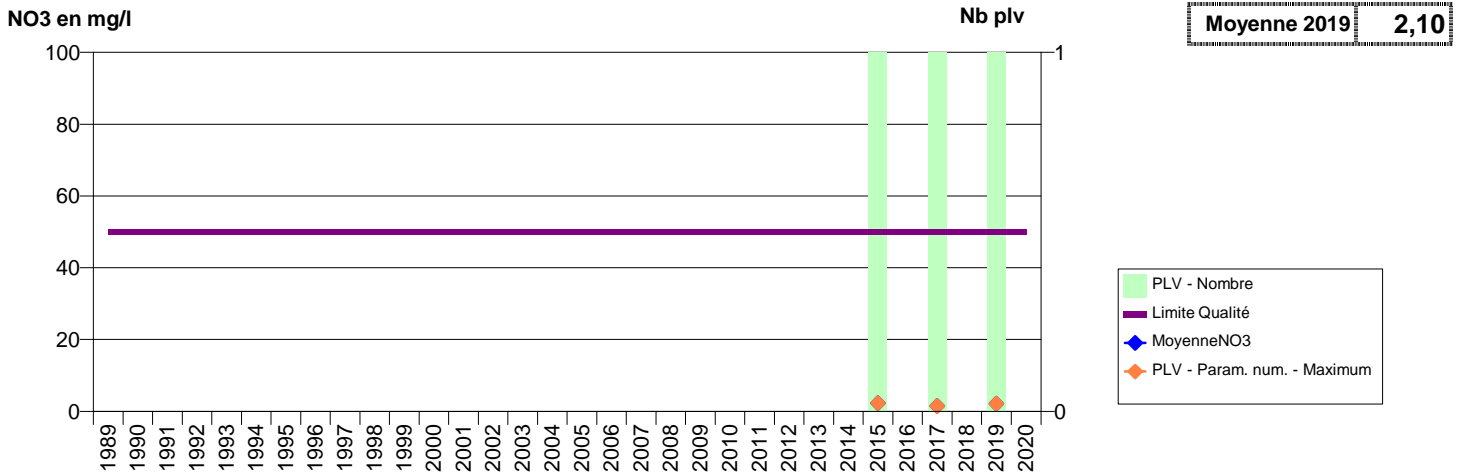
061 -GOUFFERN EN AUGÉ- 000080-02131X0016- SIAEP DE LA REGION D'ARGENTAN -MOTTET



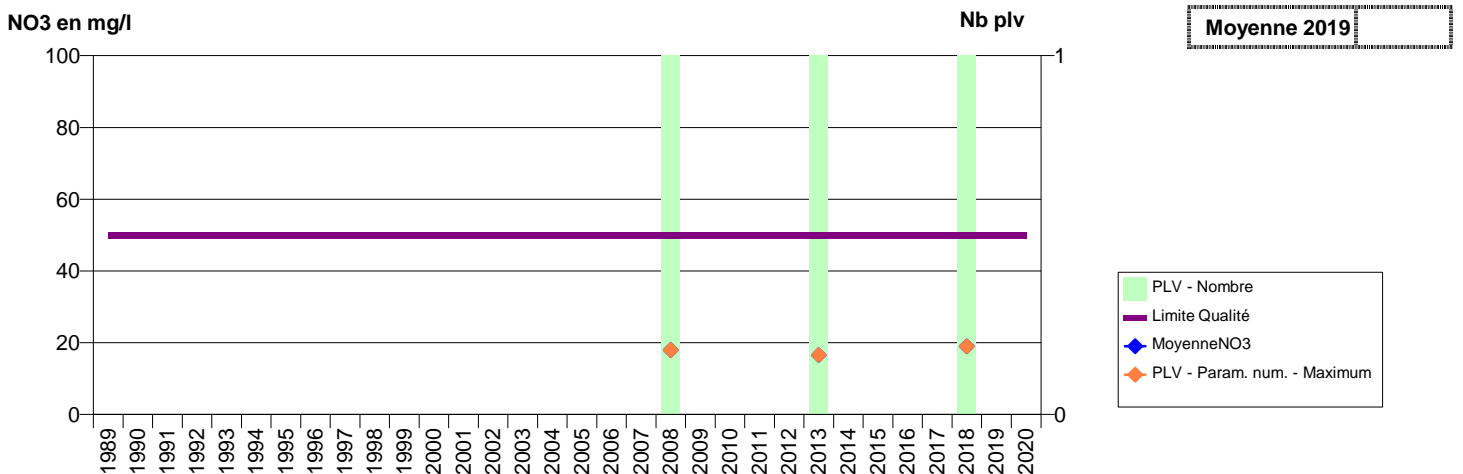
061 -GRAIS (LE)- 000972-02125X0007- FLERS AGGLO 3 -LANDE FORET F1



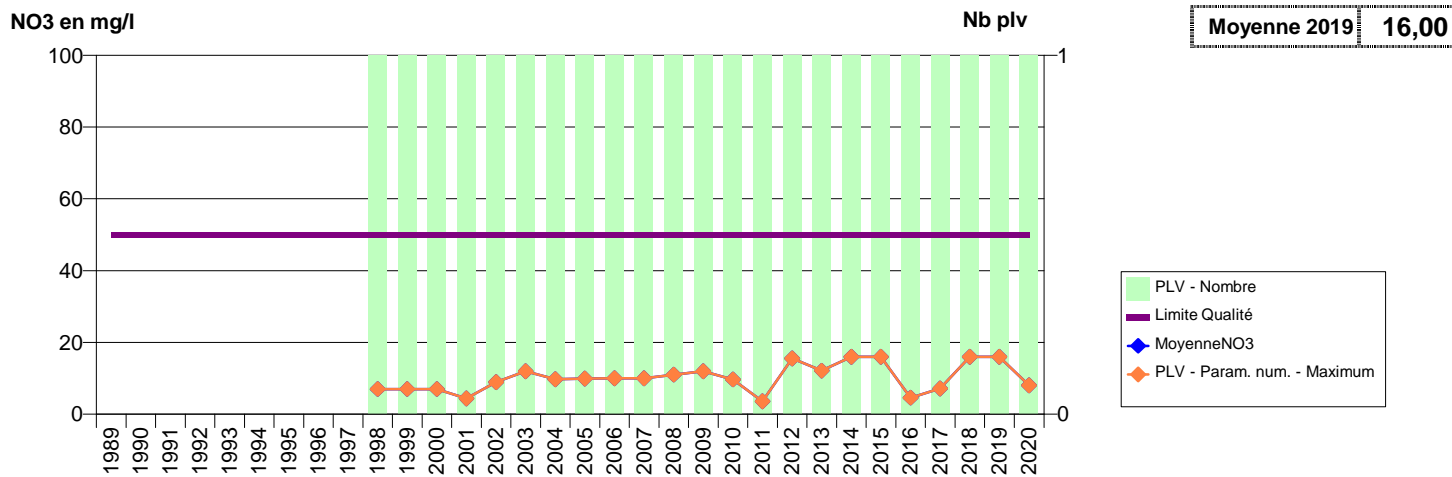
061 -GRAIS (LE)- 003332-02125X0050- FLERS AGGLO 3 -LANDE FORET F2



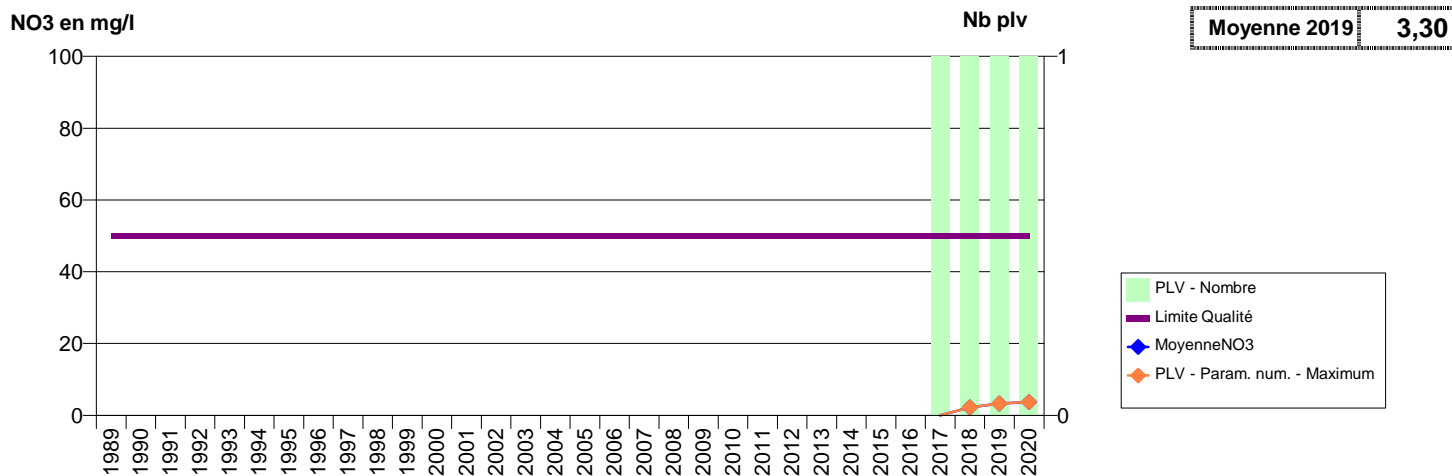
061 -HOME-CHAMONDOT (L')- 000175-02531X0017- SIAEP DU HAUT PERCHE 2 -BOURG



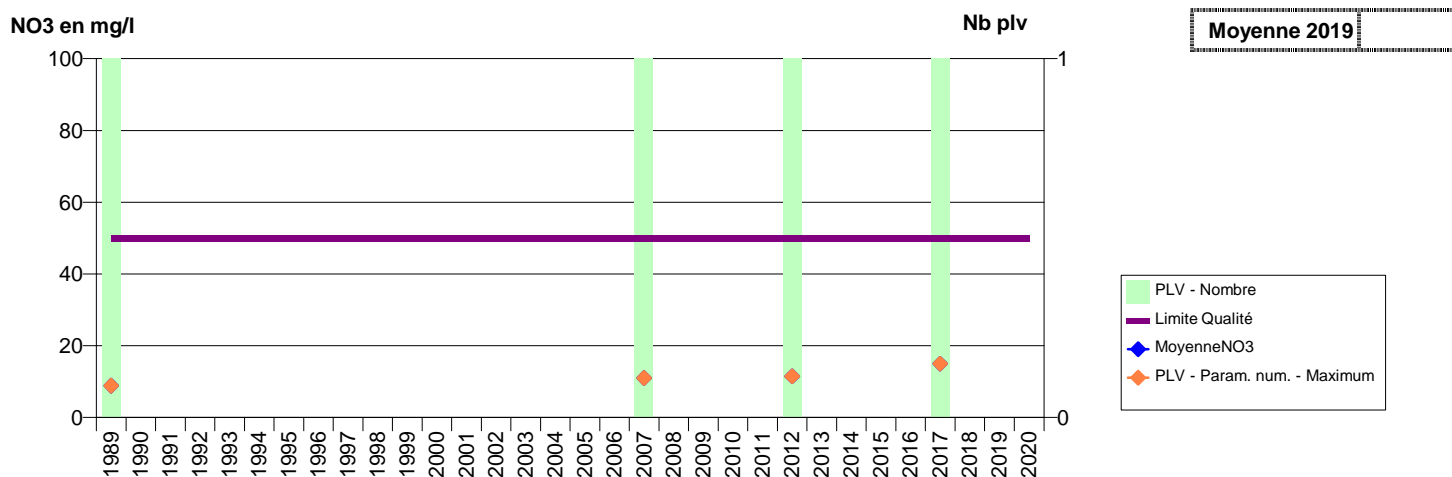
**061 - JUVIGNY-SUR-ORNE- 001031-02131X0021- SIAEP DE LA VALLEE DE L'ORNE -PRE CLOS F2**



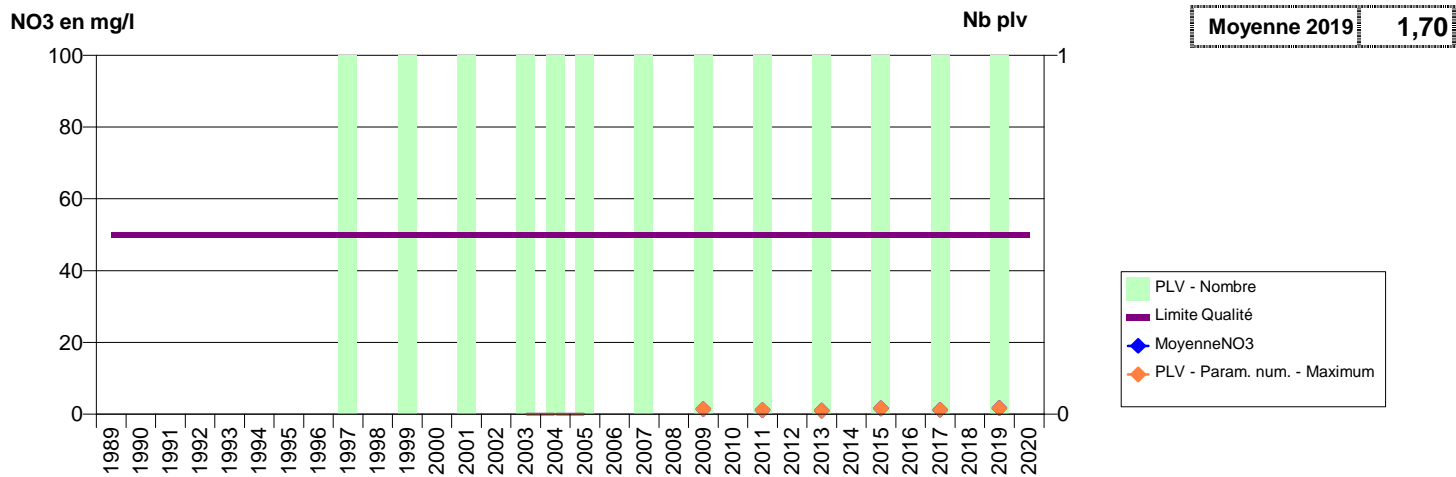
**061 - JUVIGNY-SUR-ORNE- 003583-02131X0037- SIAEP DE LA REGION D'ARGENTAN -FERME DU BOUT DE BAS F1**



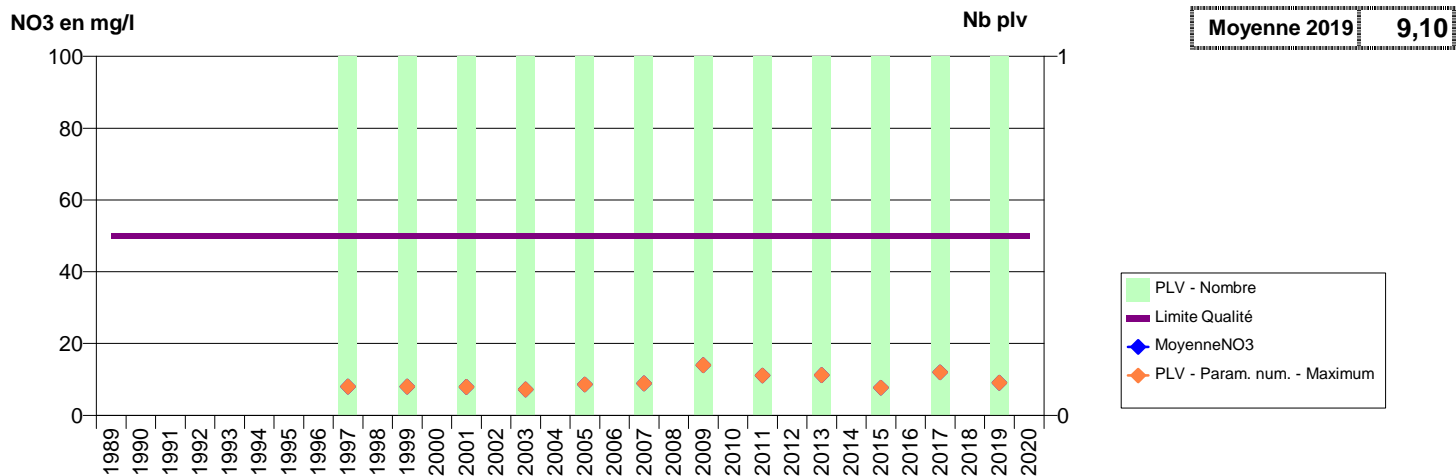
**061 - LALACELLE- 000139-02507X0002- SIAEP DU VAL D'ECOUVES -ORJUS**



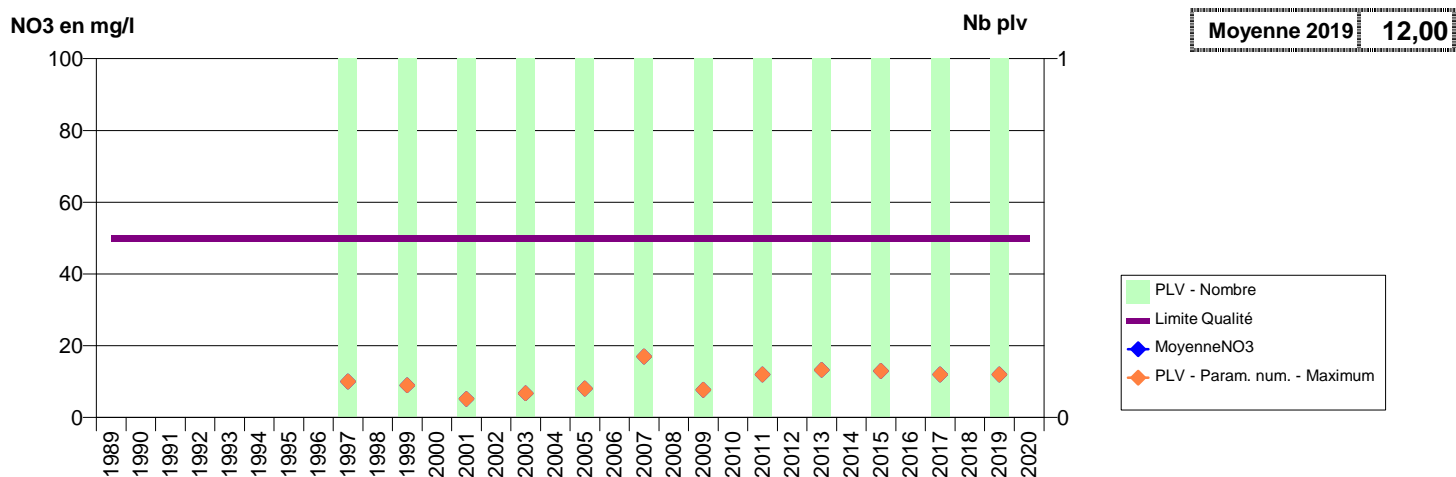
**061 -LANDE-DE-GOULT (LA)- 000079-02128X0004- SIAEP DE SAINT SAUVEUR DE CARROUGES -GOULT**



**061 -LANDE-DE-GOULT (LA)- 000137-02504X0003- SIAEP DE SAINT SAUVEUR DE CARROUGES -BLANC PERRET S1 "PRES STAT**

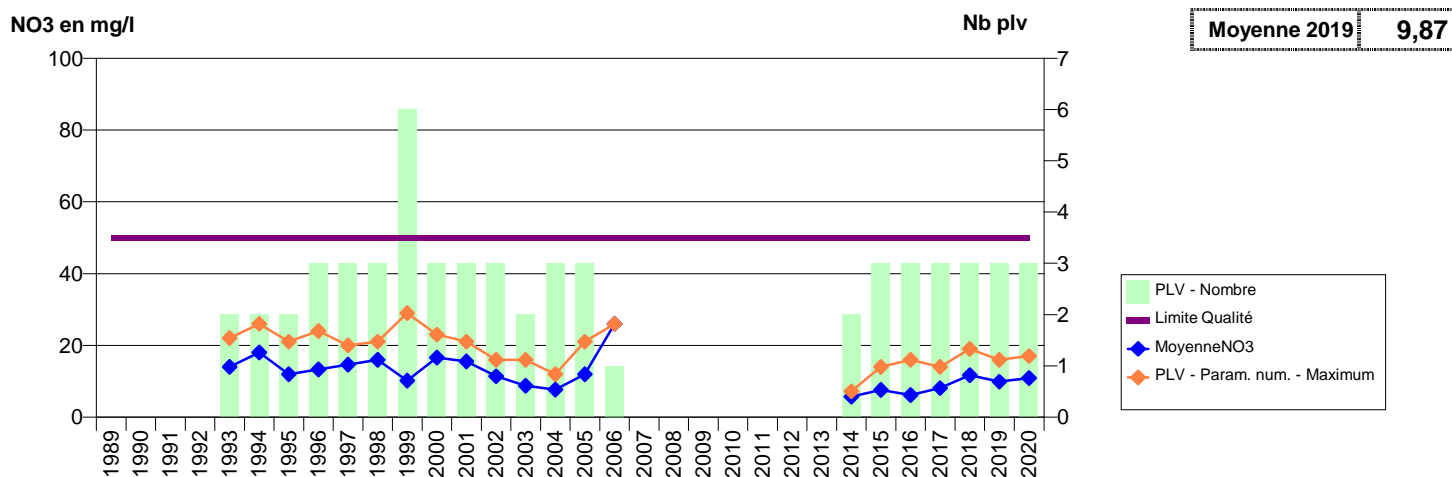


**061 -LANDE-DE-GOULT (LA)- 000138-02504X0004- SIAEP DE SAINT SAUVEUR DE CARROUGES -BLANC PERRET S2 "LOIN STATI**

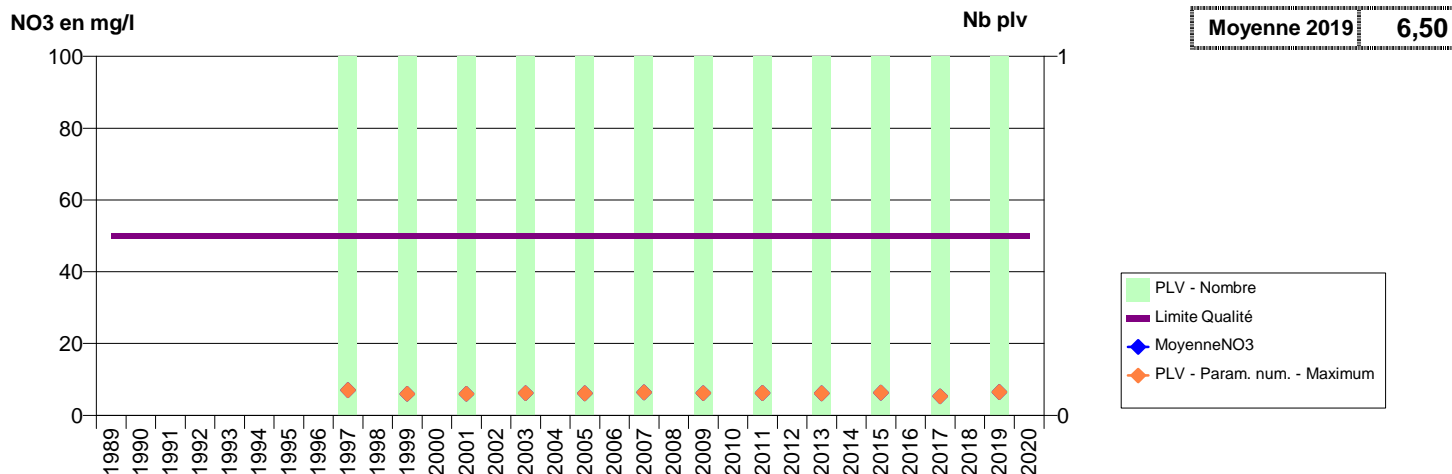




061 -LANDISACQ- 000048-02111X0019- FLERS AGGLO 1 -BARRAGE VISANCE



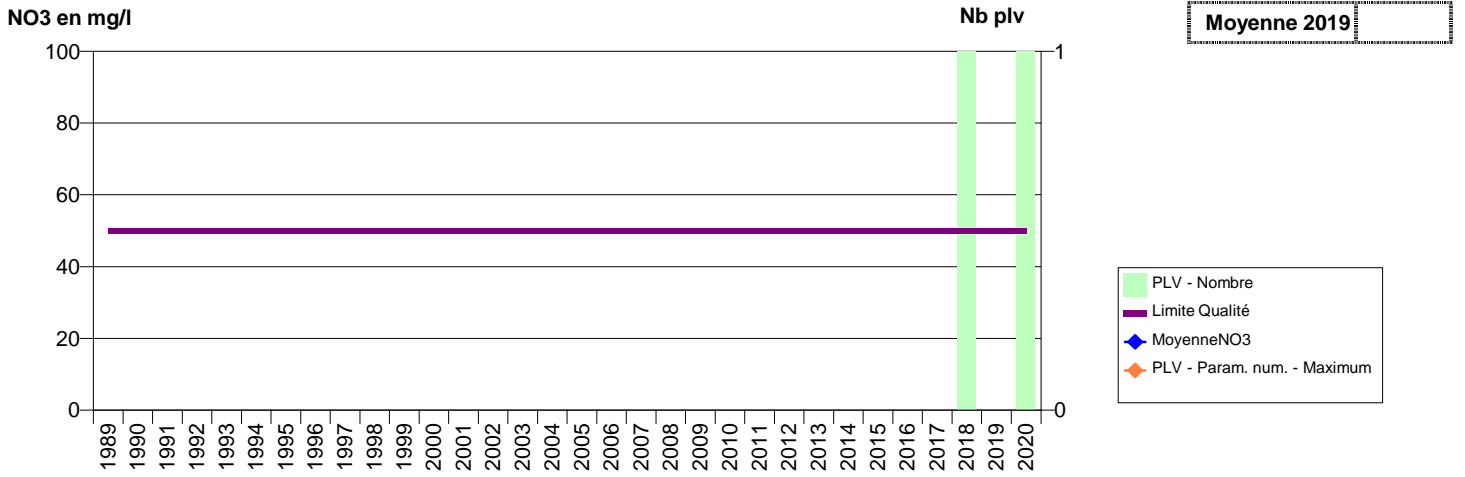
061 -LONGNY LES VILLAGES- 001109-02532X0036- SIAEP DE MARCHAINVILLE -HARDELLIERE F2



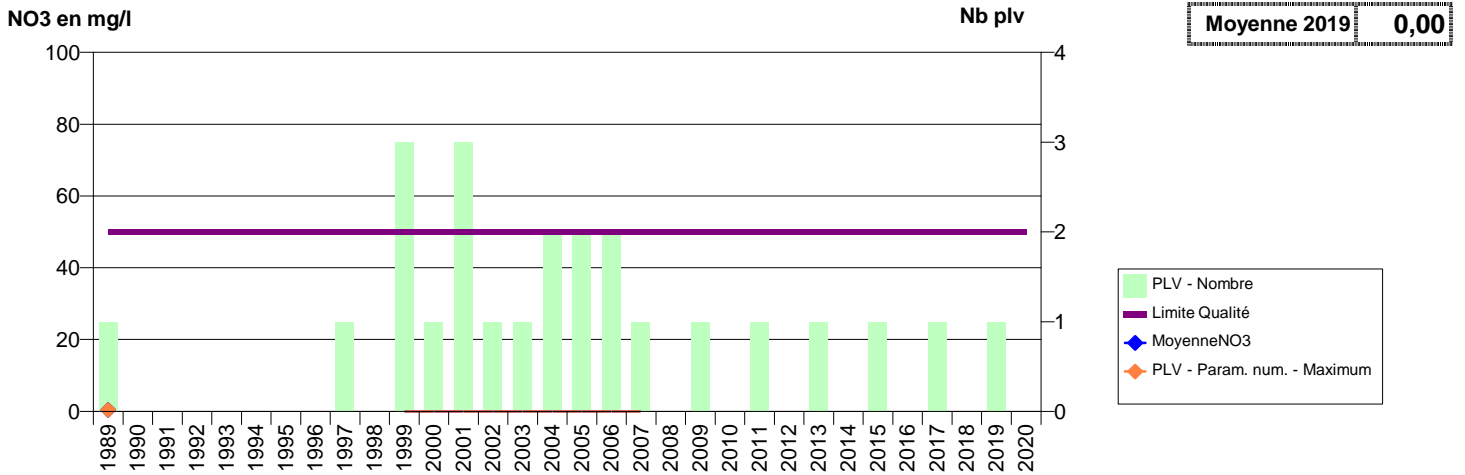
061 -LONGNY LES VILLAGES- 001704-02531X0031- SIAEP REGION DE LONGNY AU PERCHE -PRE BEAUVAIS F1



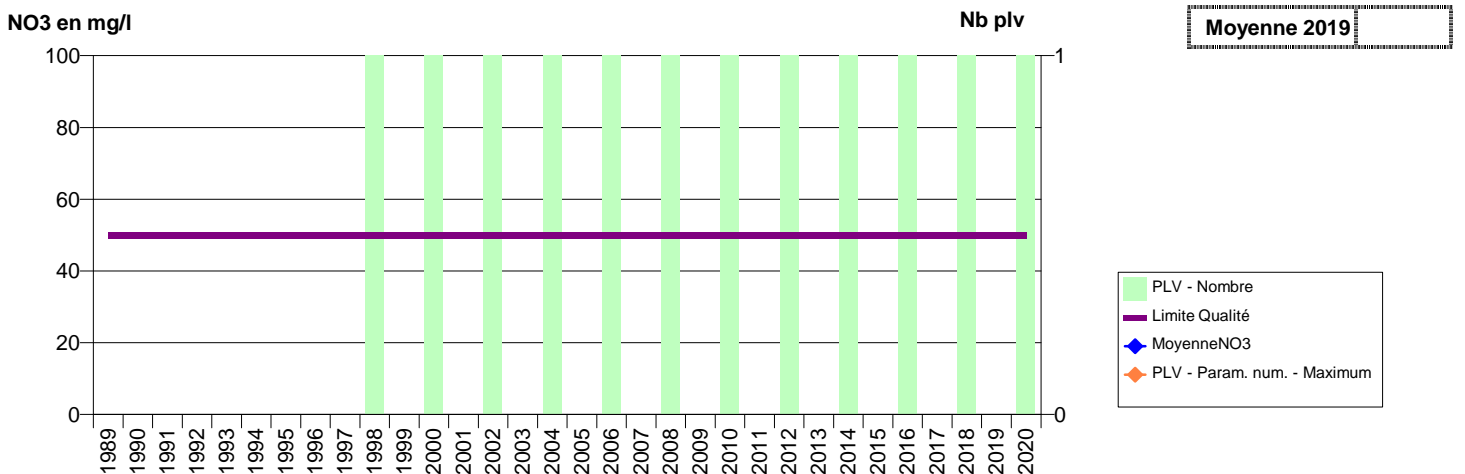
**061 -LONGNY LES VILLAGES- 003569-02531X0027- SIAEP REGION DE LONGNY AU PERCHE -PRE BEAUVAIS (RECONNAISSANC)**



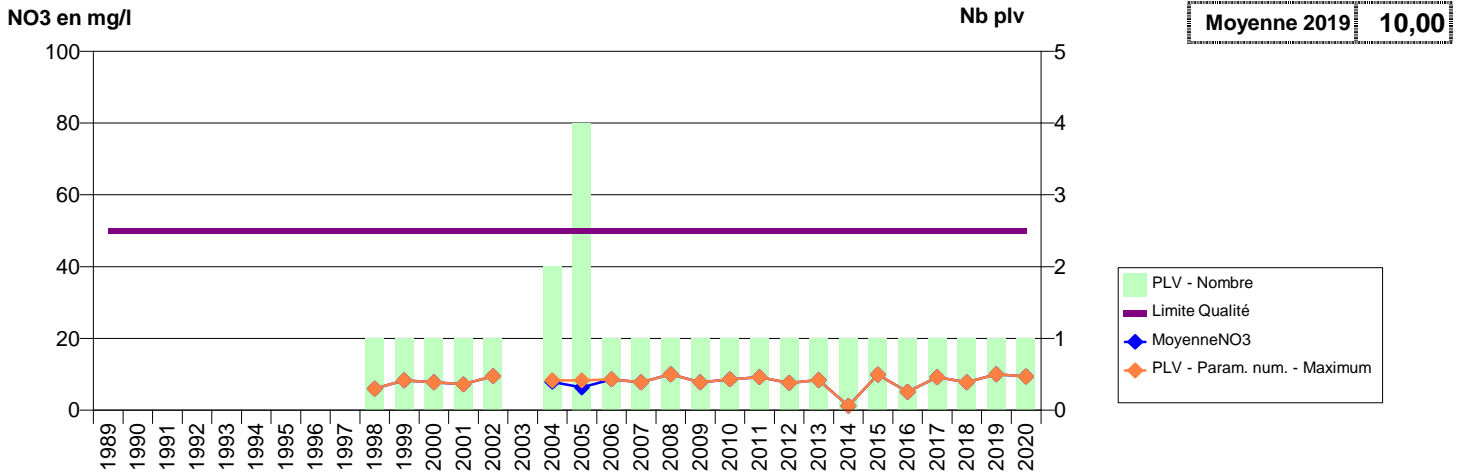
**061 -MAGE (LE)- 000180-02535X0011- SIAEP REGION DE LONGNY AU PERCHE -CUCUYERE**



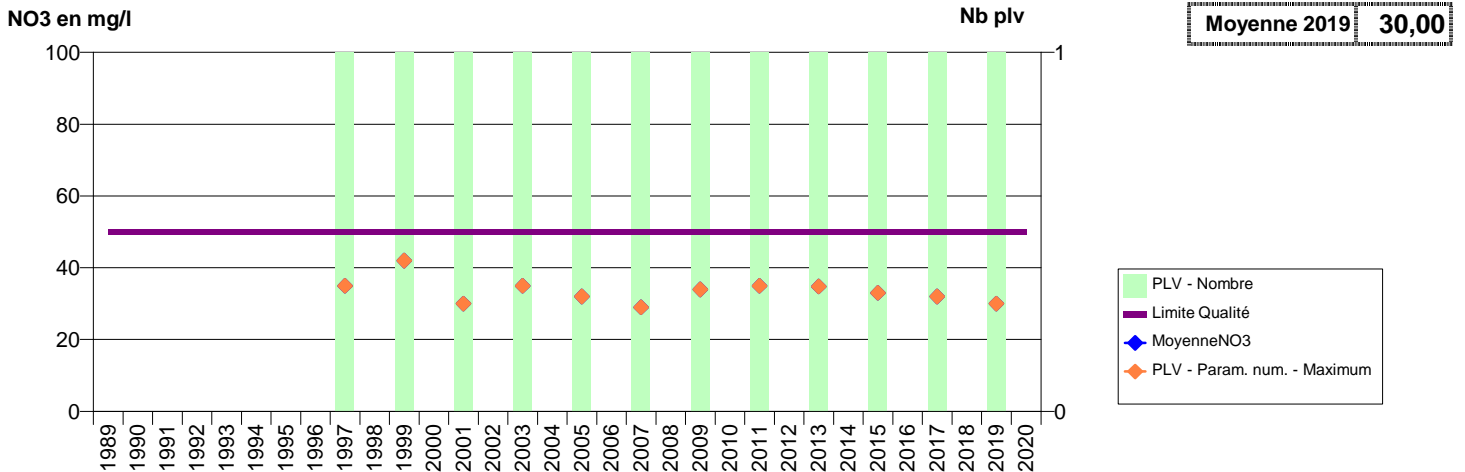
**061 -MAHERU- 000108-02145X0046- SIAEP DE MOULINS LA MARCHÉ -MOULIN BOIS GAULTIER**



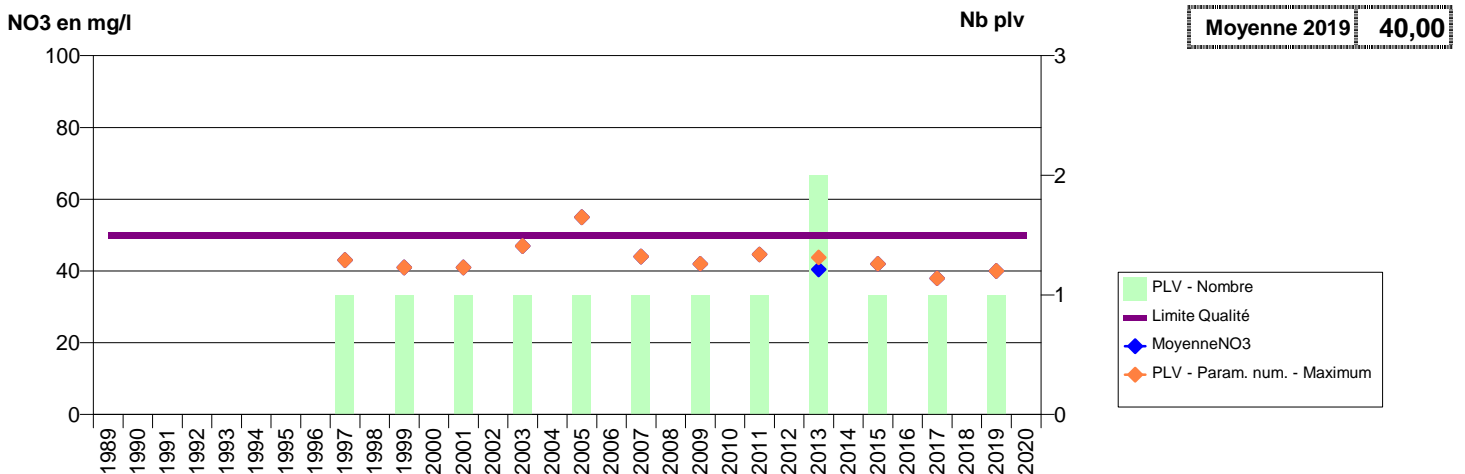
061 -MARDILLY- 001321-01778X0018- SIAEP REGION GACE -BLANC BUISSON



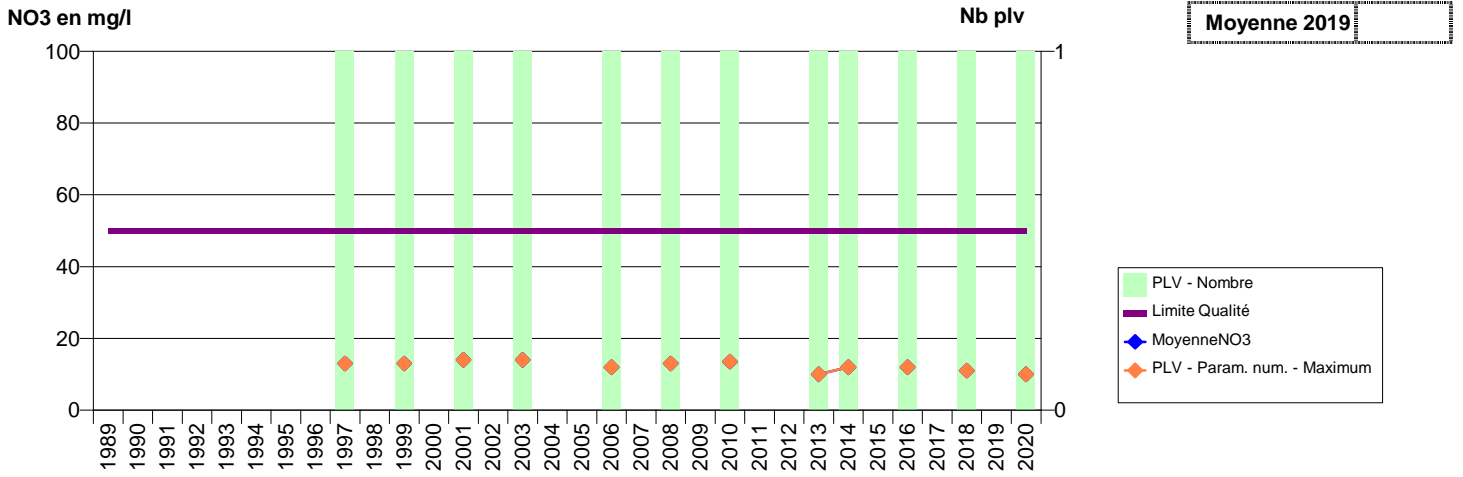
061 -MENIL-CIBOULT (LE)- 000040-02104X0034- DOMFRONT-TINCHEBRAY INTERCO 1 -VALLEES S1 (MENIL CIBOULT)



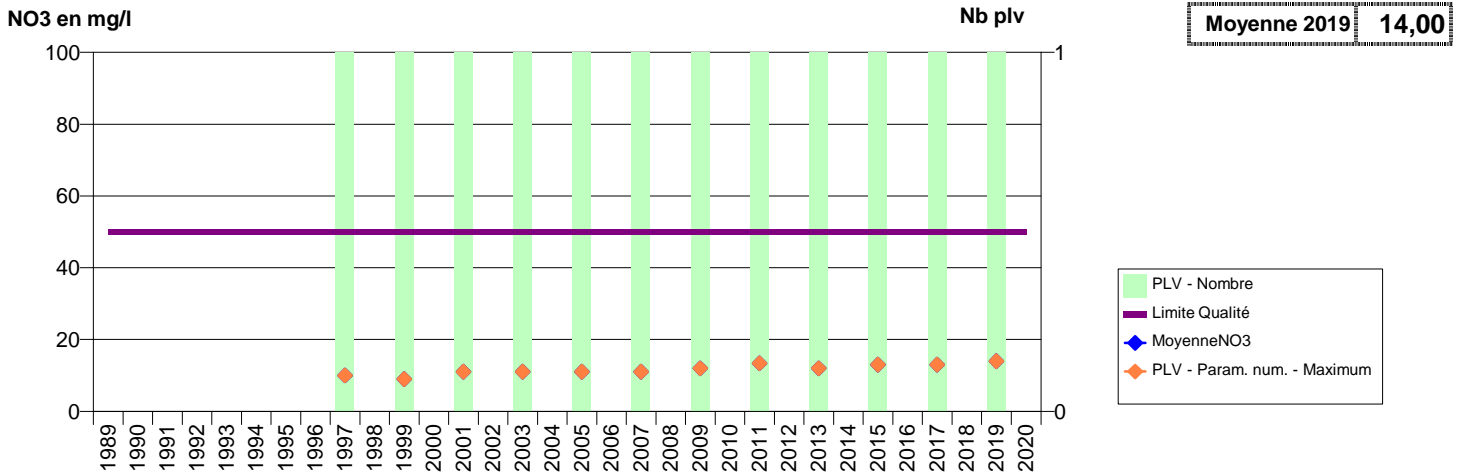
061 -MENIL-CIBOULT (LE)- 000041-02104X0035- DOMFRONT-TINCHEBRAY INTERCO 1 -VALLEES S2 (MENIL CIBOULT)



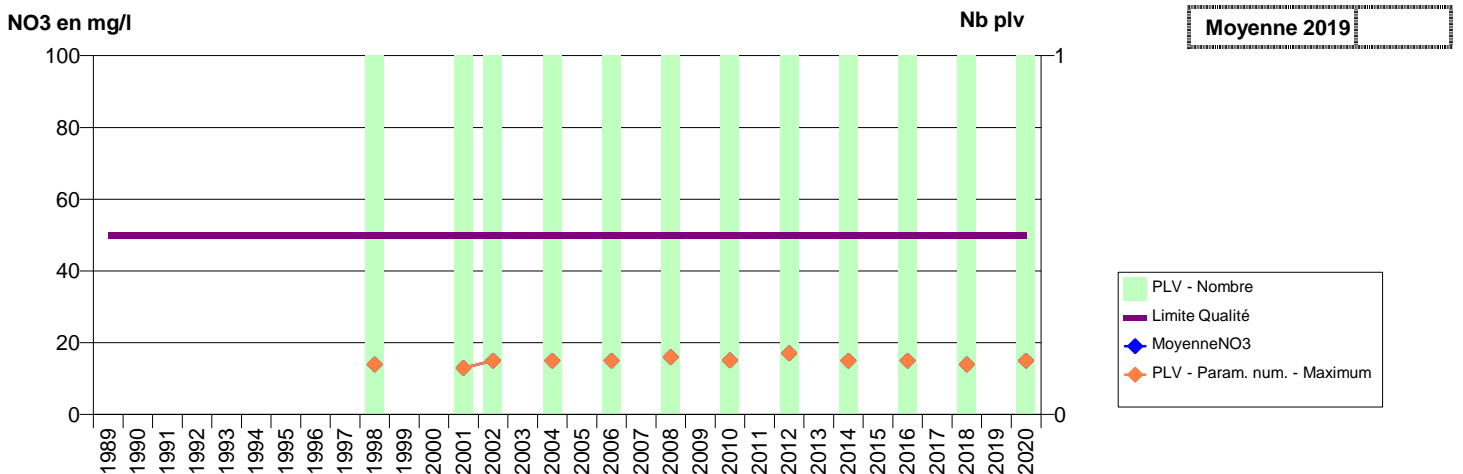
**061 -MENIL-DE-BRIOUZE (LE)- 000056-02118X0004- FLERS AGGLO 3 -PHILIPPE**



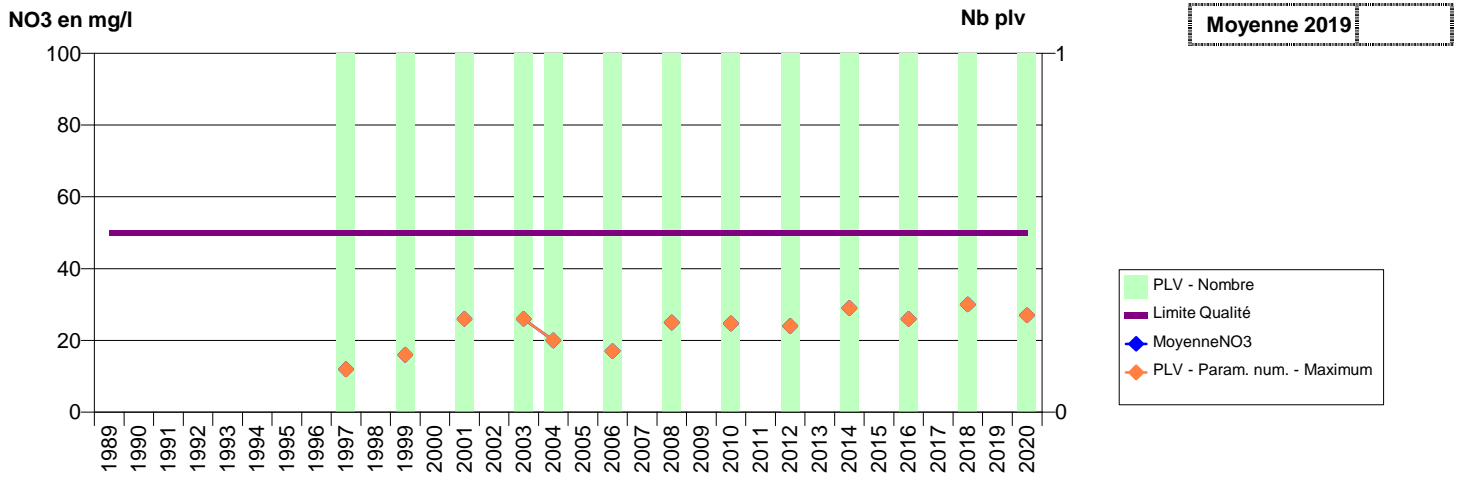
**061 -MENIL-HUBERT-EN-EXMES- 000026-01777X0008- SIAEP REGION GACE -ATELLES**



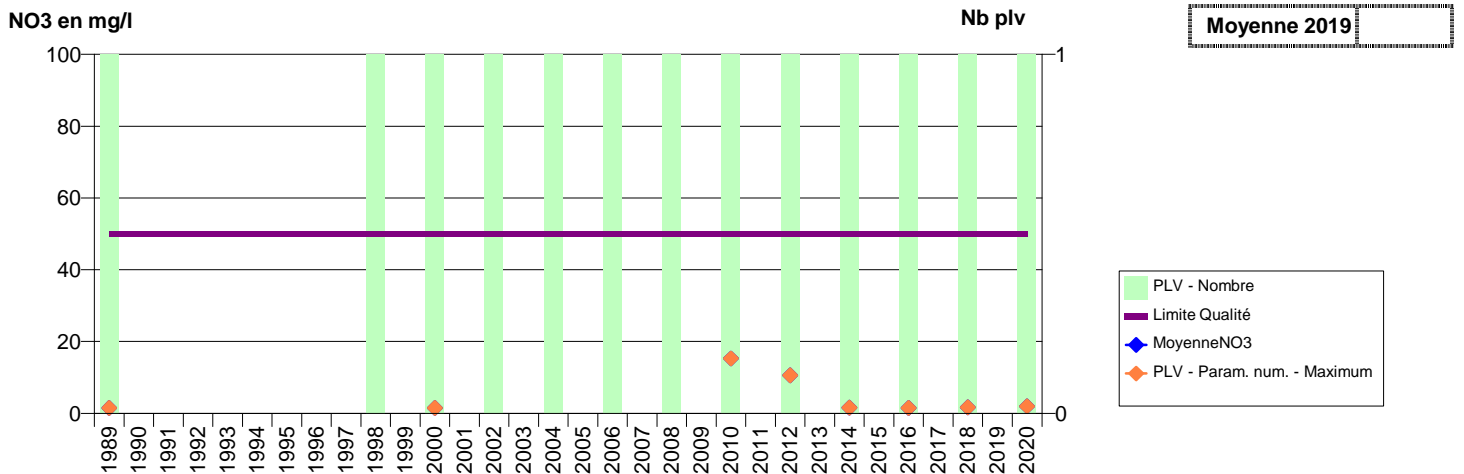
**061 -MOULINS-LA-MARCHE- 000109-02146X0003- SIAEP DE MOULINS LA MARCHE -RONXOU**



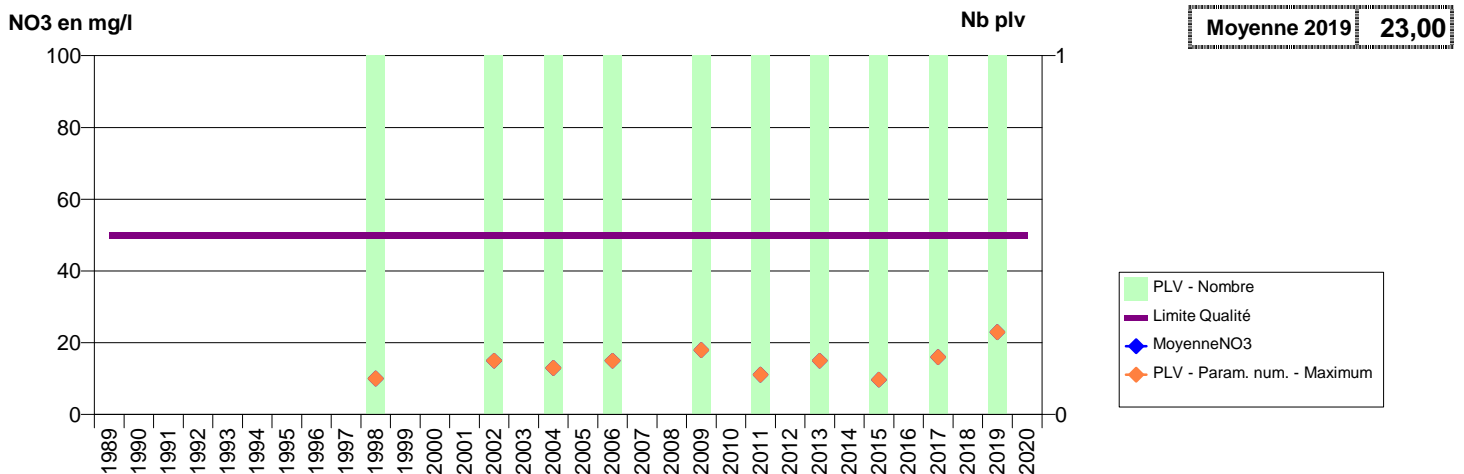
061 -OCCAGNES- 000007-01768X0014- SIAEP DU MEILLON -MEILLON



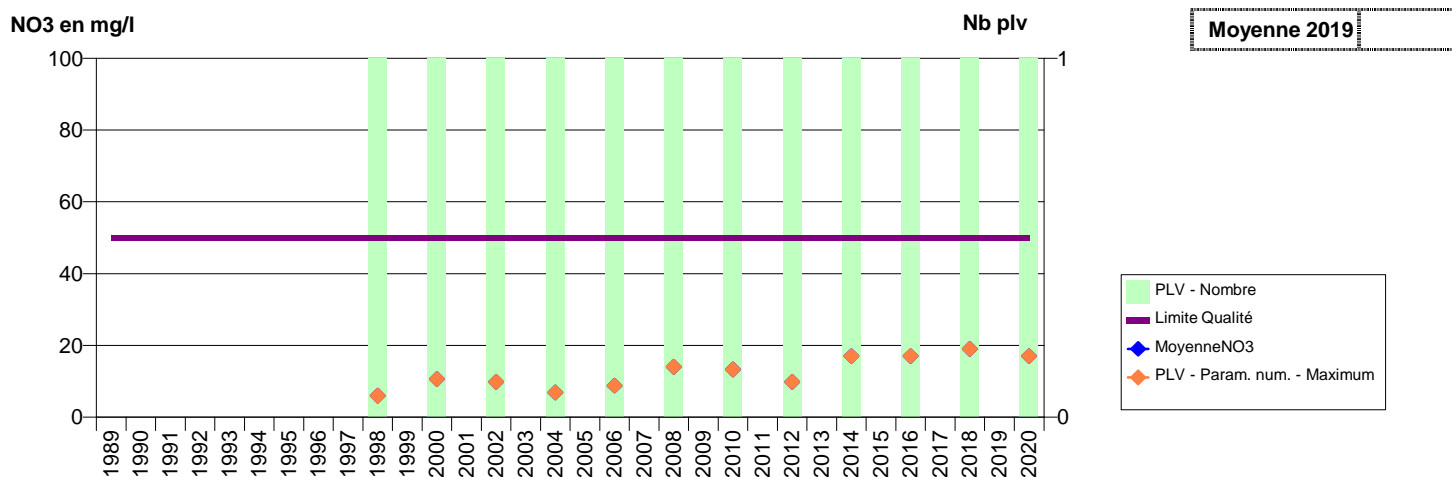
061 -OREE-D'ECOUVES (L')- 000136-02504X0002- SIAEP DU VAL D'ECOUVES -VALLEES S1 (OREE ECOUVES)



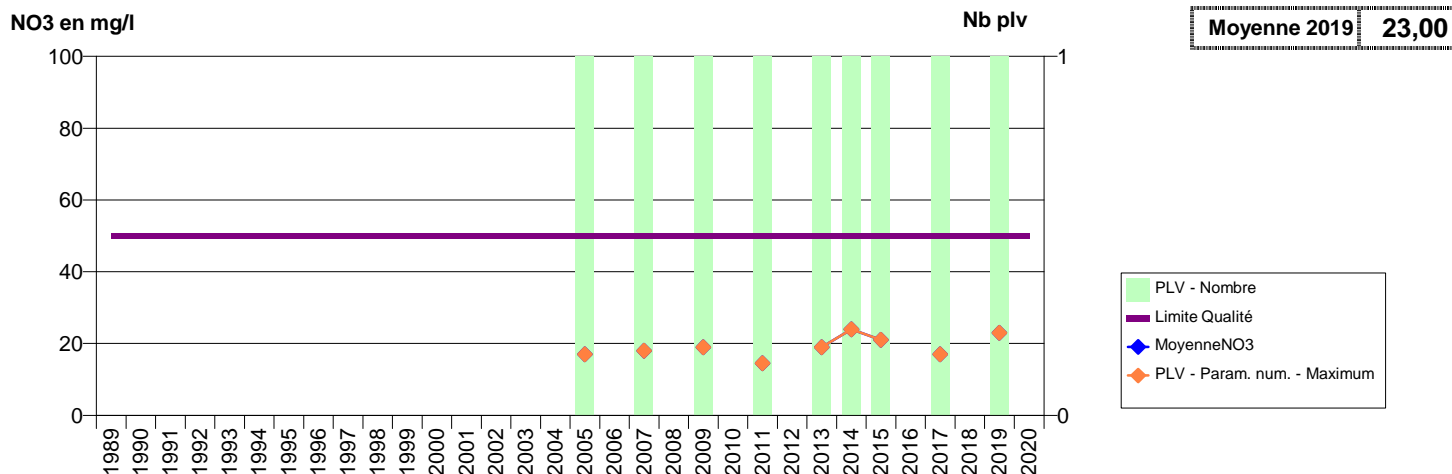
061 -OREE-D'ECOUVES (L')- 000797-02504X0005- SIAEP DU VAL D'ECOUVES -BROUSSE F1



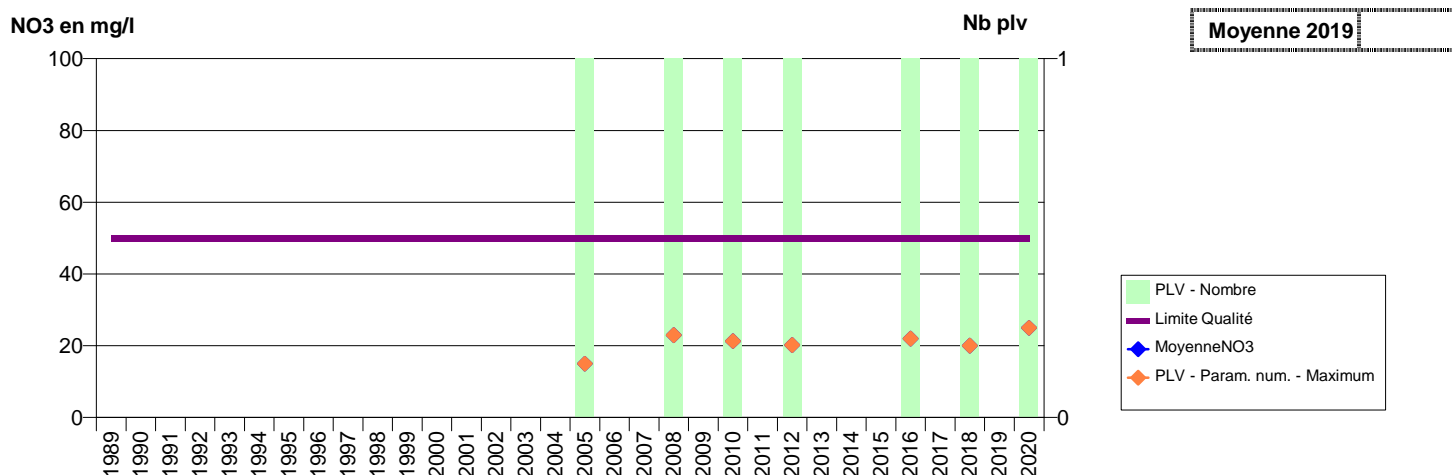
061 -OREE-D'ECOUVES (L')- 000798-02504X0007- SIAEP DU VAL D'ECOUVES -BROUSSE F2



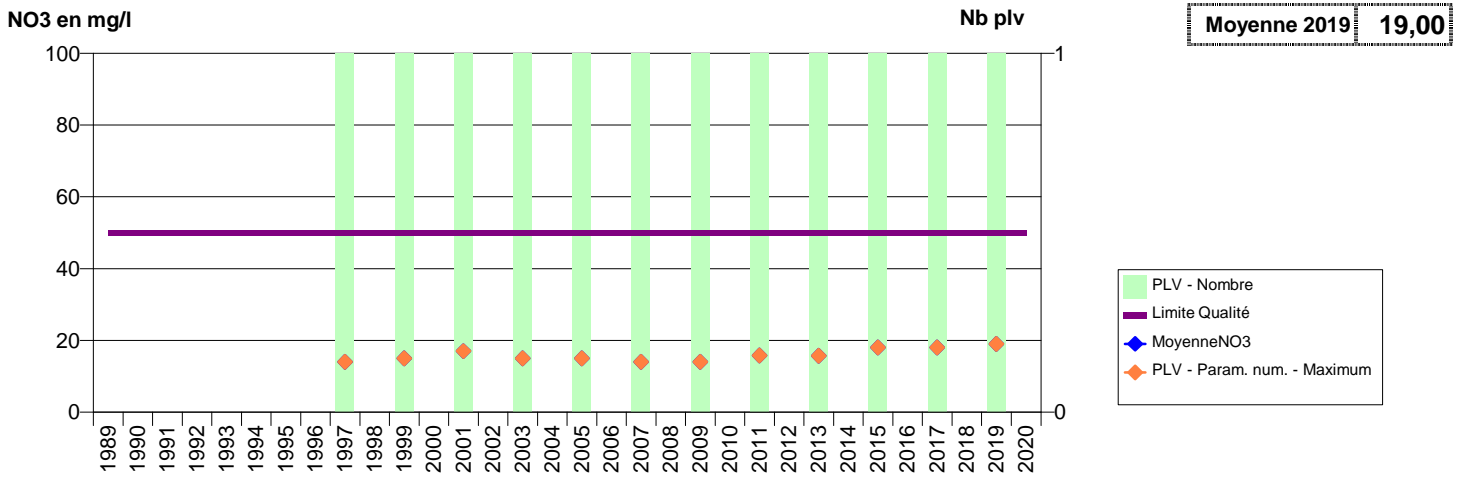
061 -ORIGNY-LE-ROUX- 001553-02881X0008- SIAEP DU PERCHE SUD 3 -CHERPERRINE F1



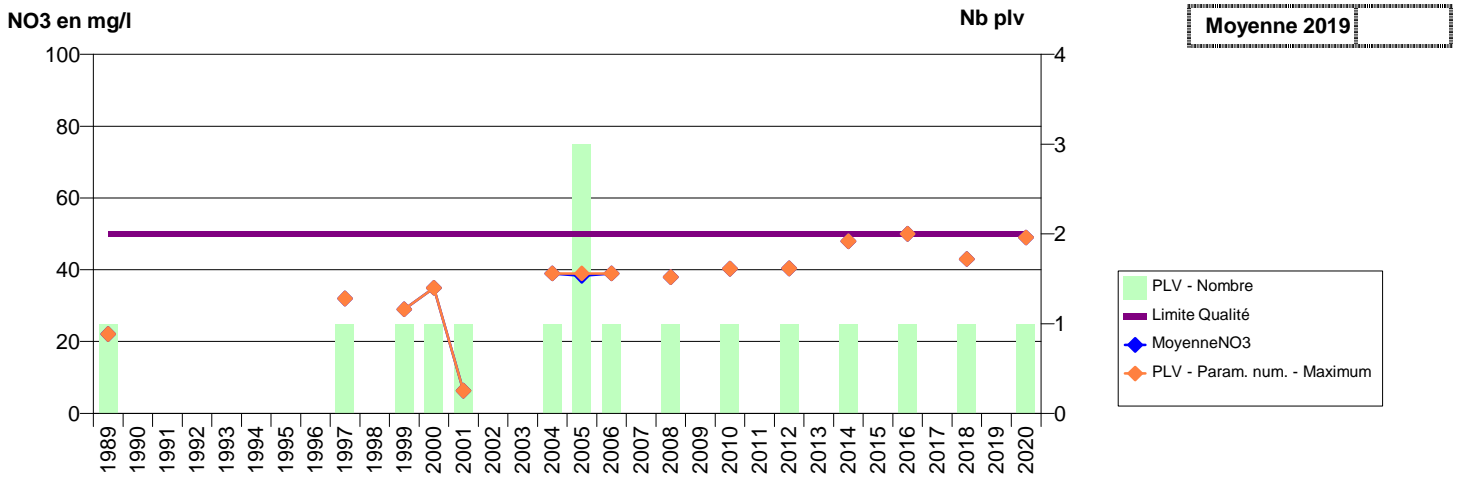
061 -ORIGNY-LE-ROUX- 001554-02881X0007- SIAEP DU PERCHE SUD 3 -CHERPERRINE F2



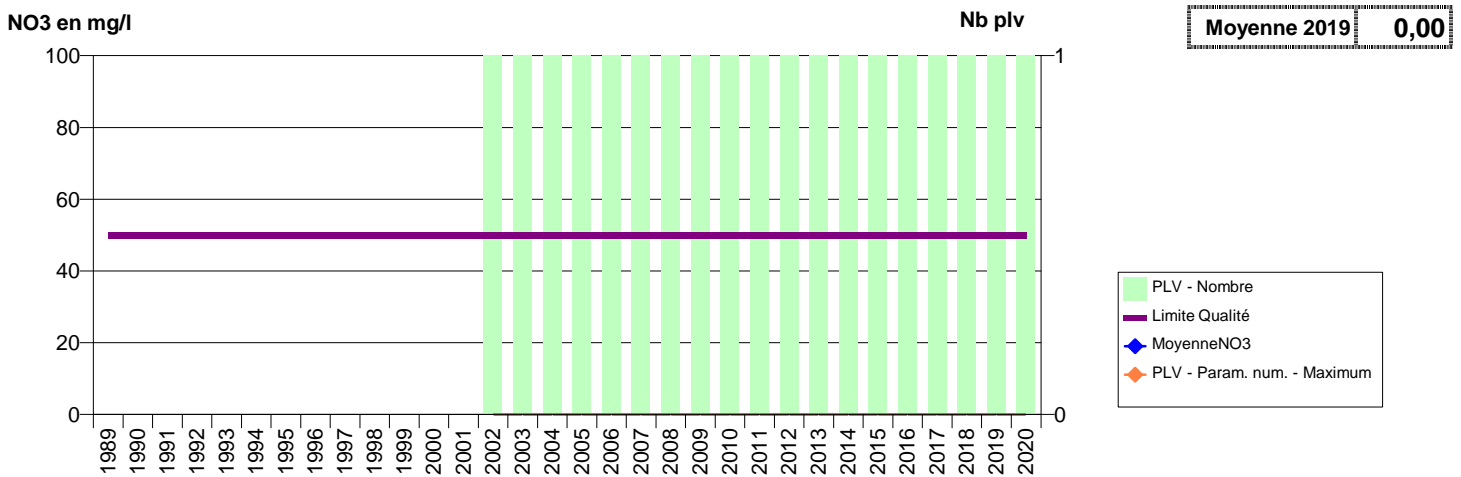
**061 -PAS-SAINT-L'HOMER (LE)- 000184-02537X0012- SIAEP PAS SAINT L'HOMER - LES MENUS -REPESSERIE**



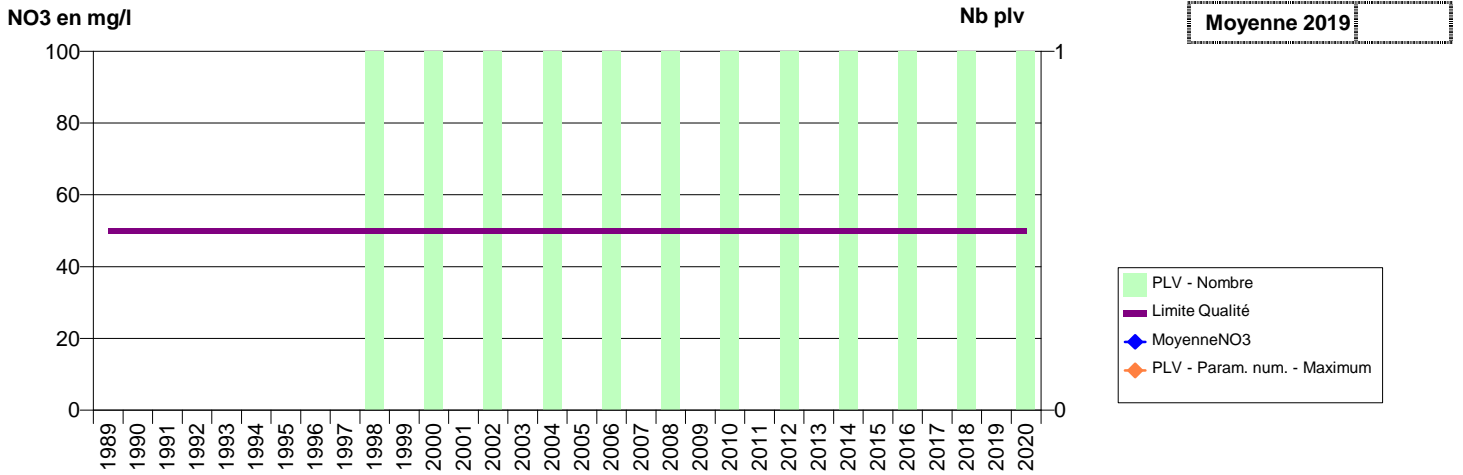
**061 -PERCHE EN NOCE- 000199-02891X0002- SIAEP DE NOCE -GRAVIER**



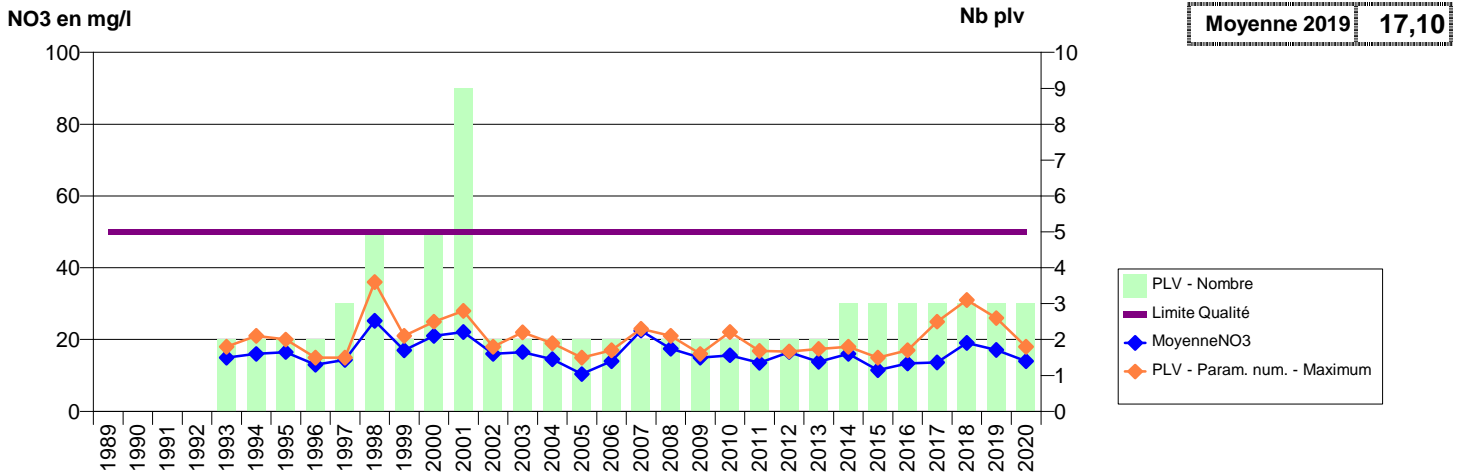
**061 -PERCHE EN NOCE- 001533-02891X0007- SIAEP DE NOCE -GRAVIER (FORAGE)**



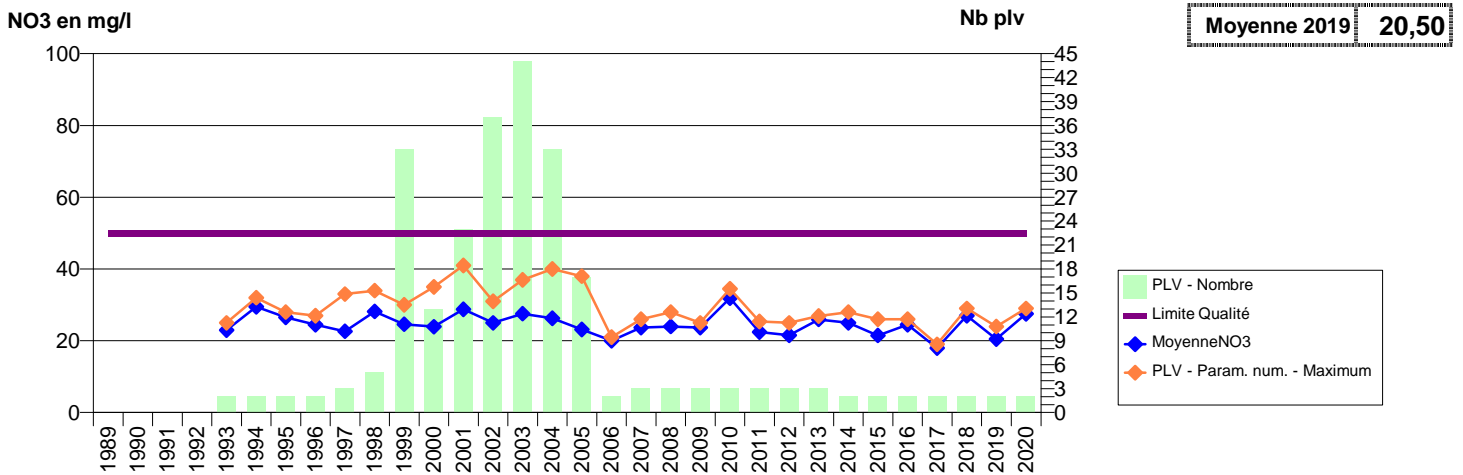
061 -PERVENCHERES- 000163-02525X0008- SIAEP DE PERVENCHERES -FERRIERE



061 -POINTEL- 000057-02121X0019- SIAEP DU HOULME 1 -LAUDIERE

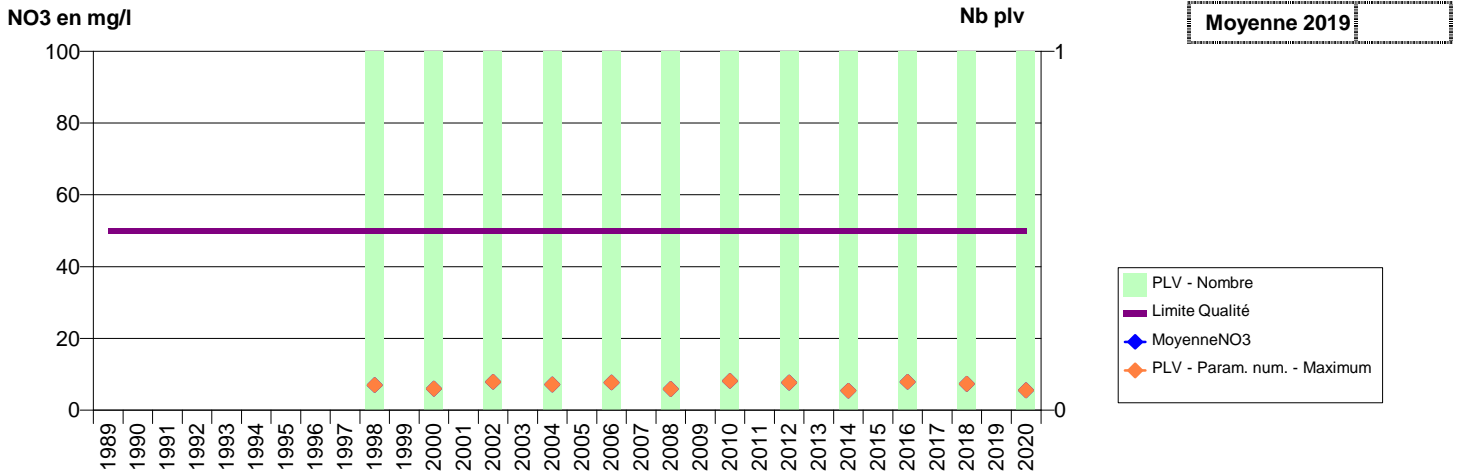


061 -PUTANGES-LE-LAC- 000058-02122X0011- SIAEP DU HOULME 1 -GRANDE ILE

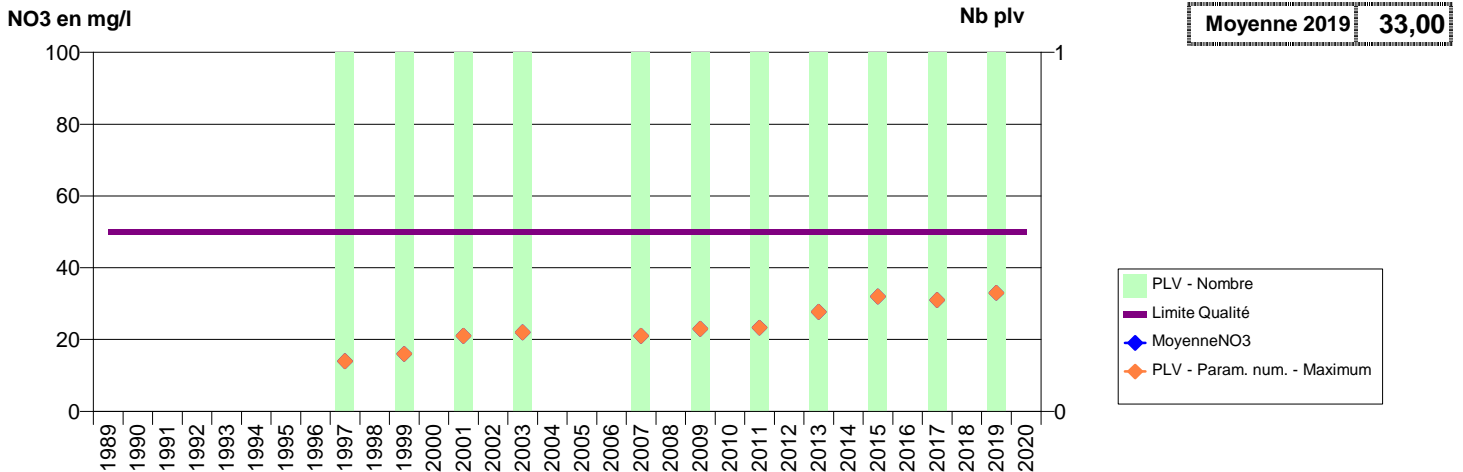




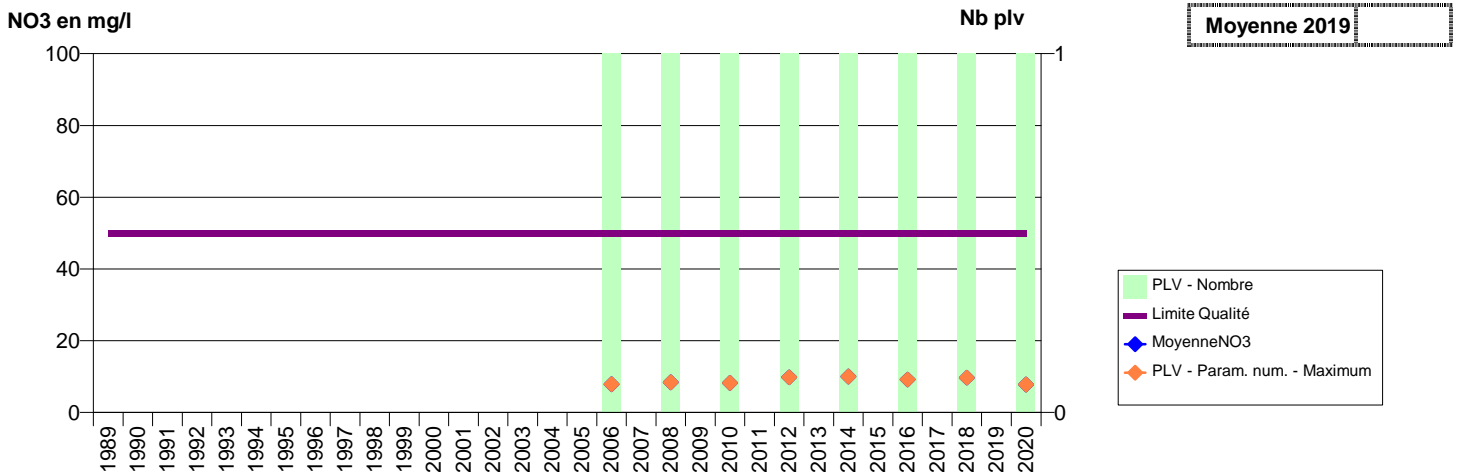
061 -RAI- 000105-02143X0032- SAEP DU PERCHER 2 -MOULIN DE LA PORTE



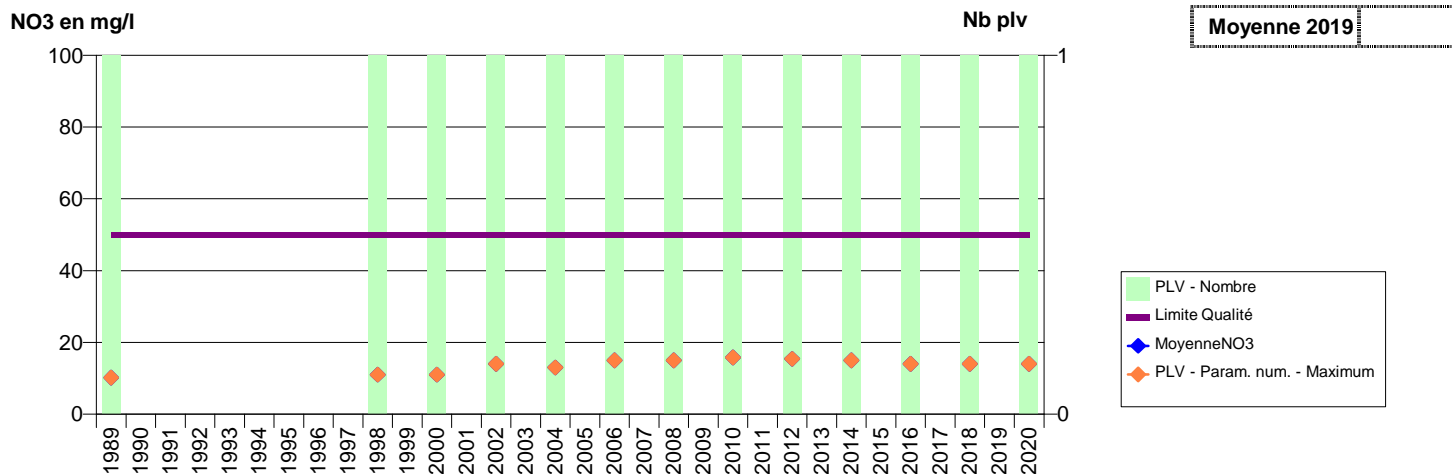
061 -REMALARD EN PERCHE- 000179-02535X0008- SIAEP DE NOCE -PROCHE CHATEAU D'EAU DORCEAU



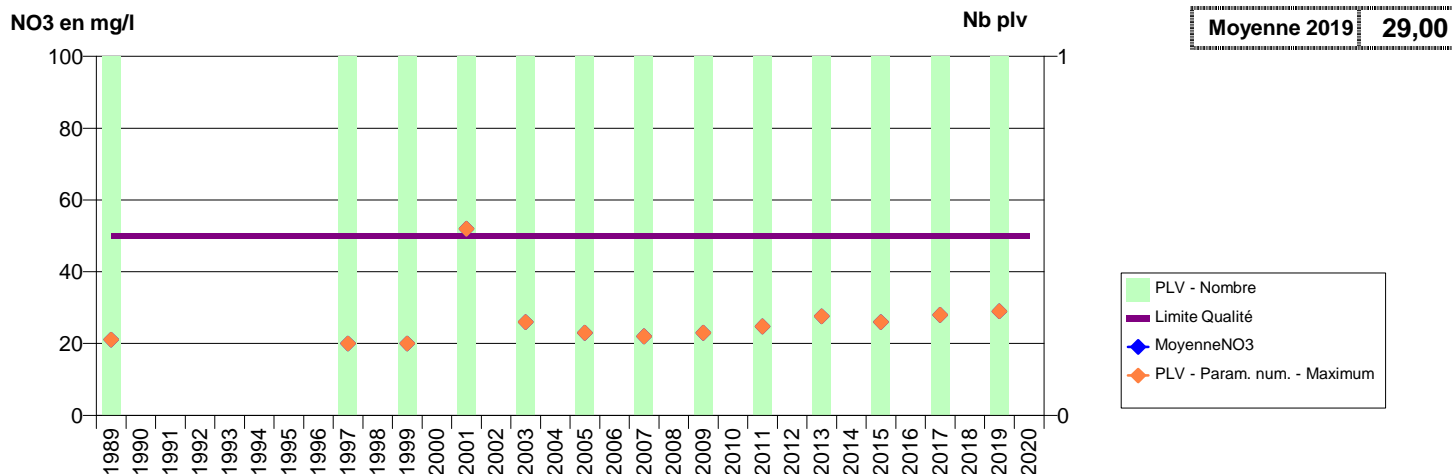
061 -REMALARD EN PERCHE- 001237-02535X0022- SIAEP DE NOCE -VAUPERDU F1



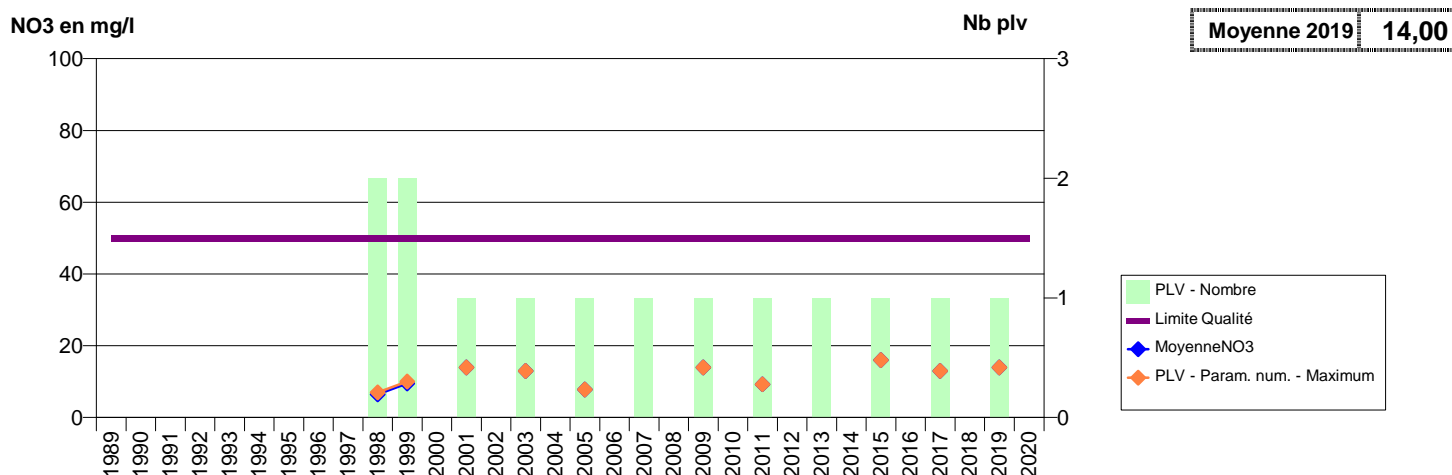
061 -RENOUARD (LE)- 000008-01772X0010- SIAEP DE L'ORTIER -ORTIER (L')



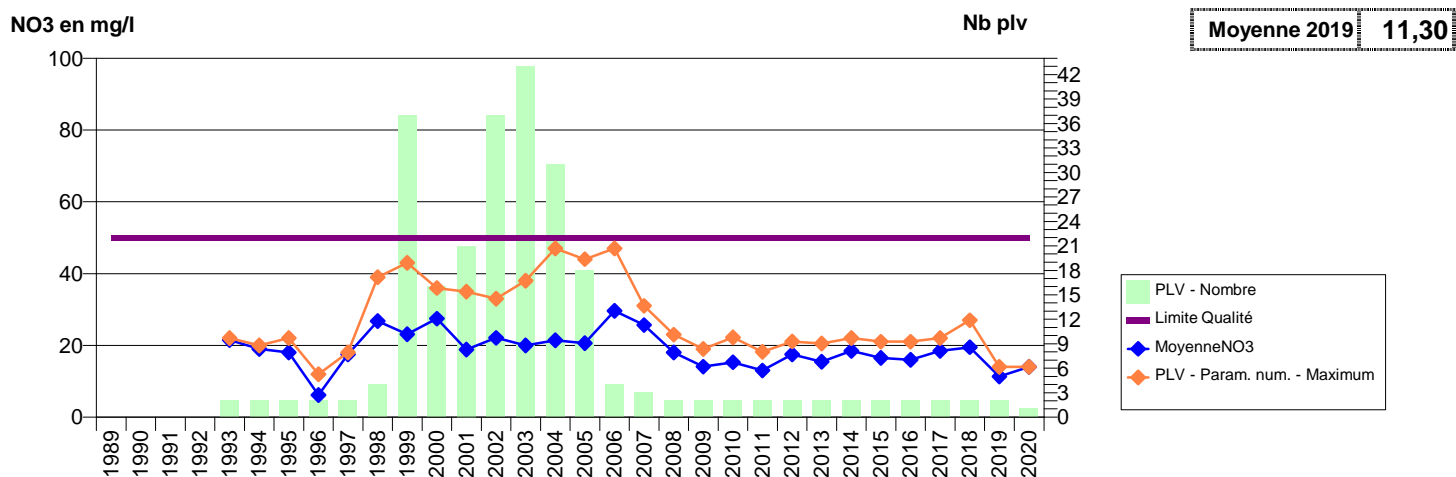
061 -REVEILLON- 000164-02527X0003- SIAEP DU HAUT PERCHE 1 -GROUAS



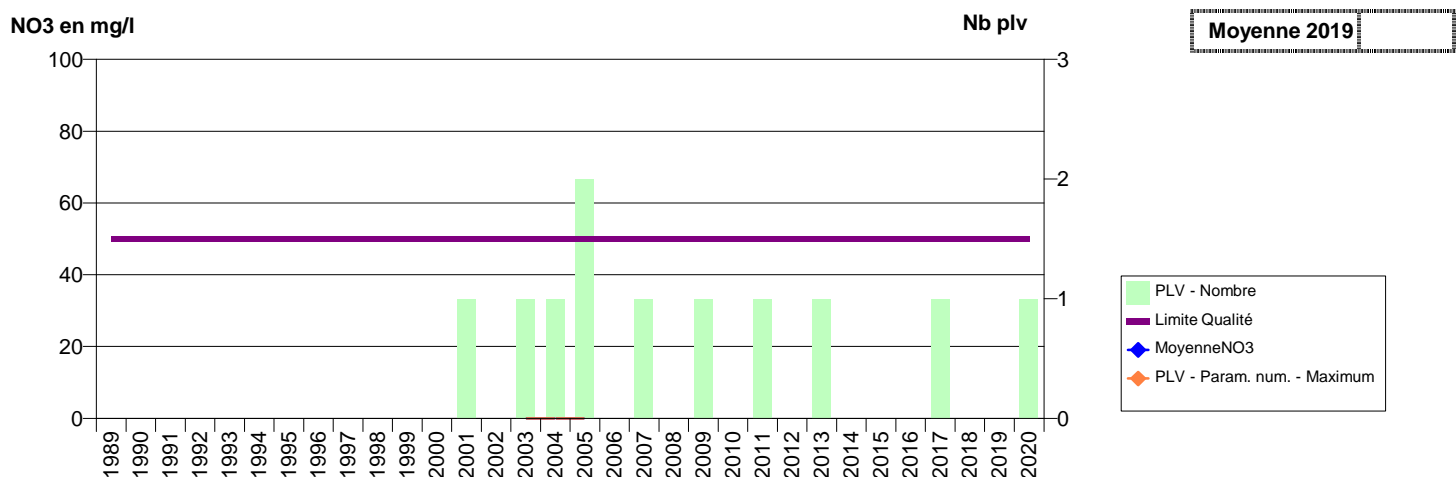
061 -RIVES D'ANDAINE- 000119-02493X0002- SIAEP D'ANDAINE -PISSOT



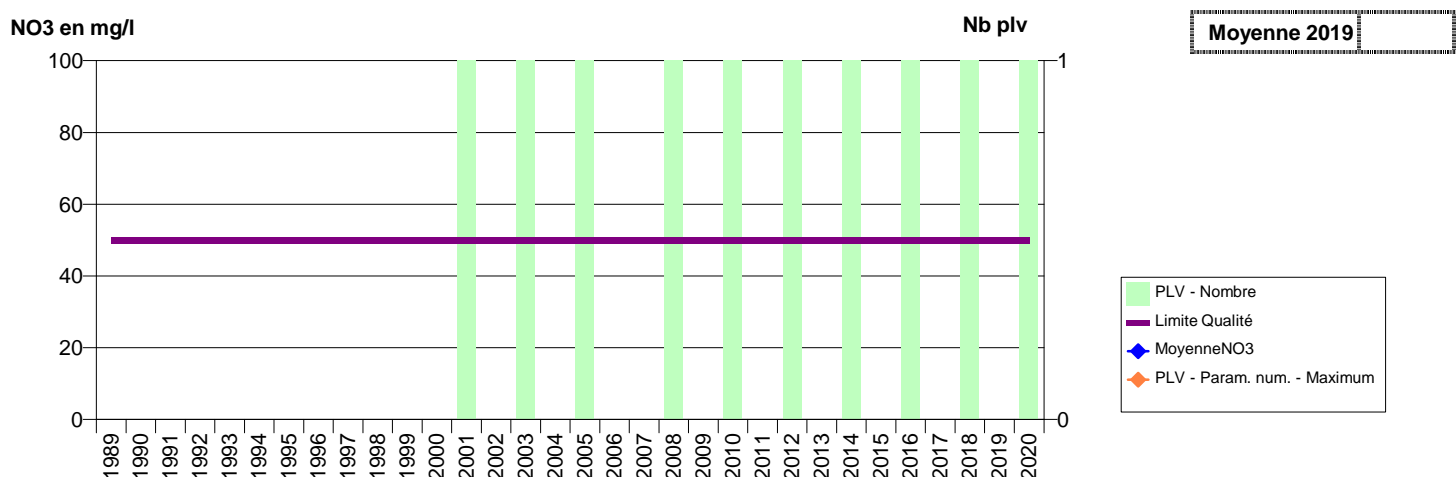
**061 -RIVES D'ANDAINE- 000121-02498X0001- SIAEP D'ANDAINE -PONT DE COUTERNE**



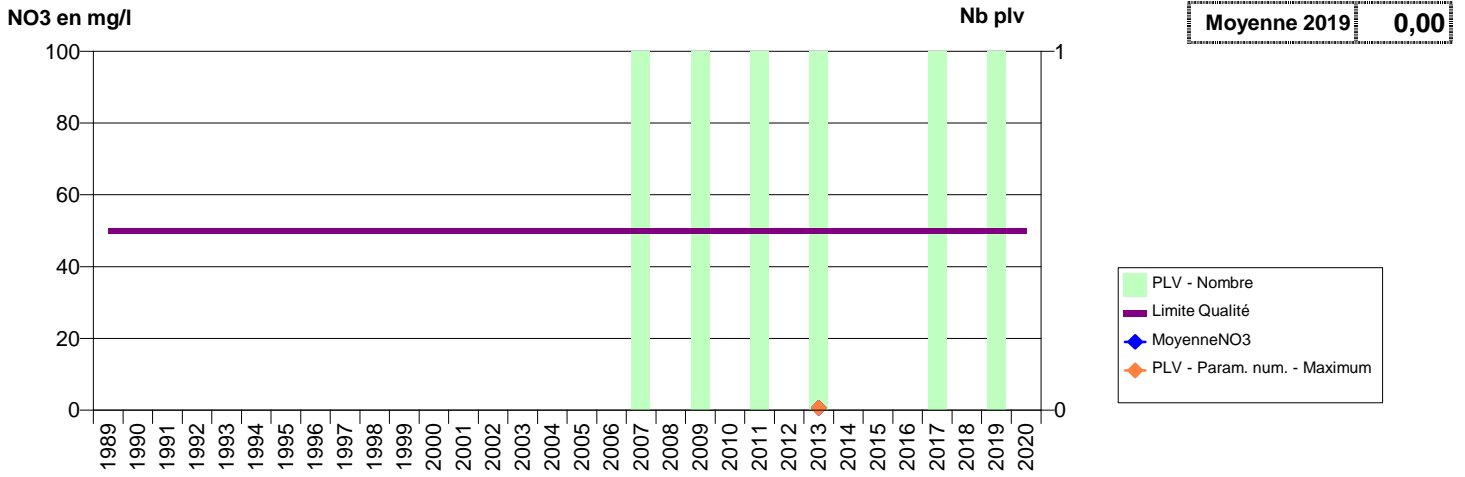
**061 -RIVES D'ANDAINE- 001414-02493X0006- SIAEP D'ANDAINE -CHIENNERIE F1**



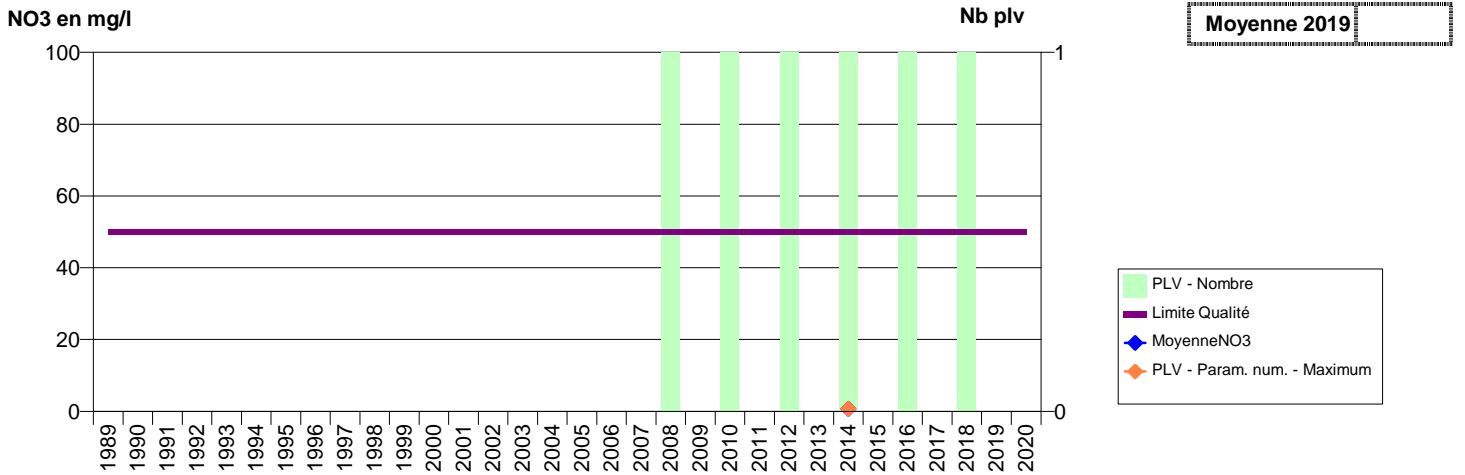
**061 -RIVES D'ANDAINE- 001415-02493X0007- SIAEP D'ANDAINE -CHIENNERIE F2**



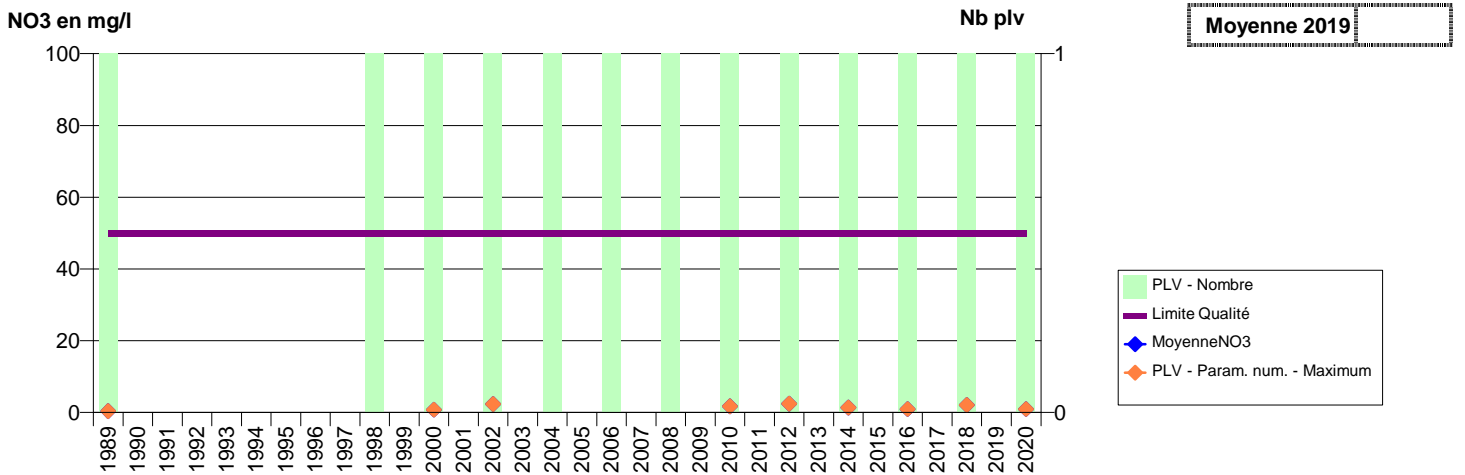
061 -RIVES D'ANDAINE- 001643-02493X0004- SIAEP D'ANDAINE -HANTERIE F1



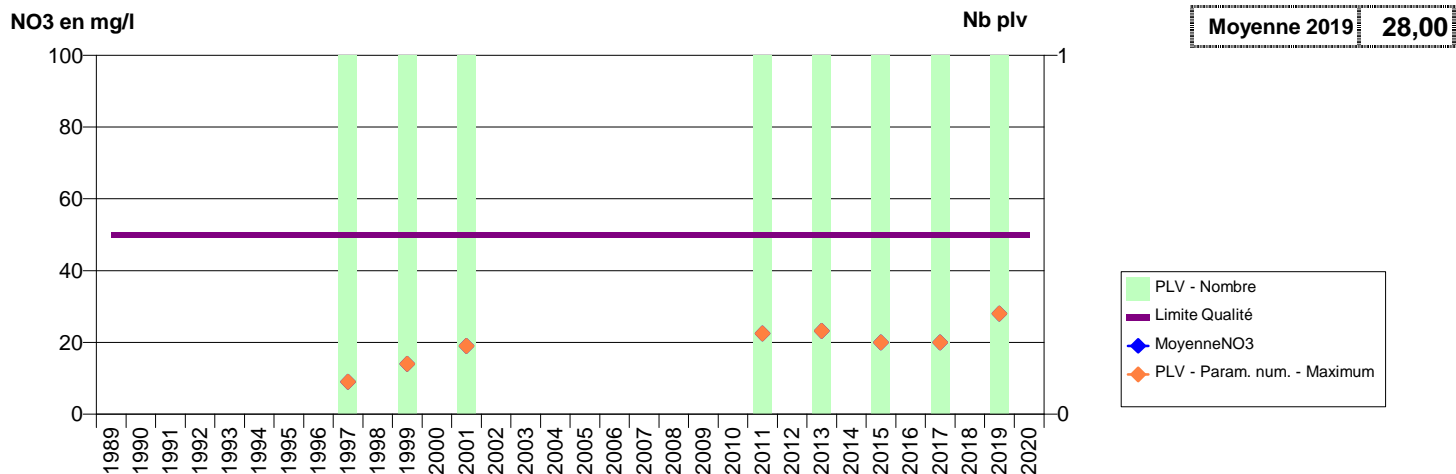
061 -RIVES D'ANDAINE- 001644-02493X0005- SIAEP D'ANDAINE -HANTERIE F2



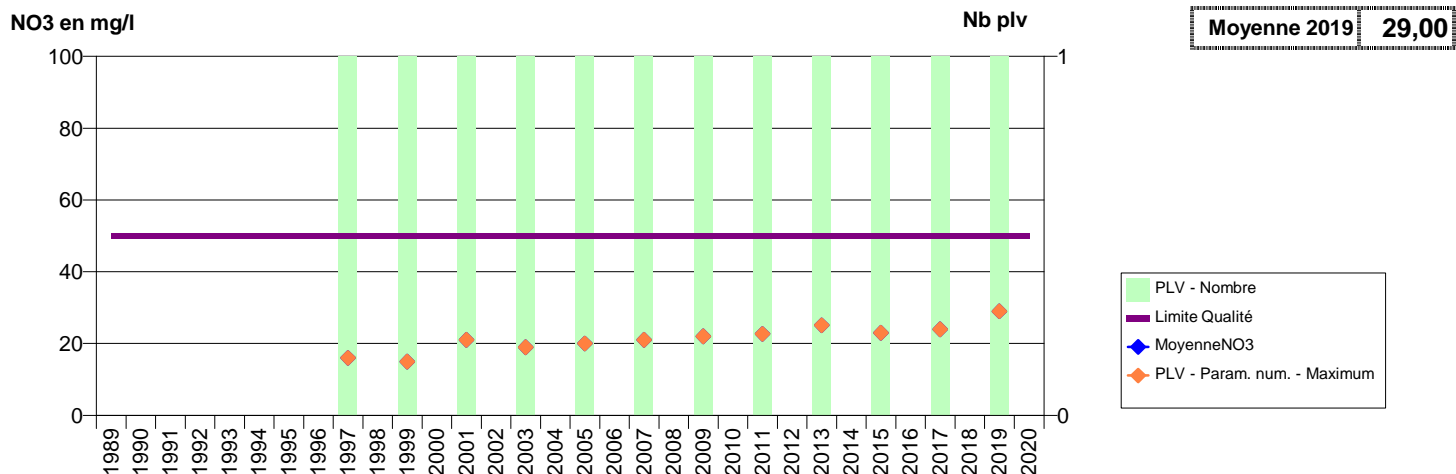
061 -ROUPERROUX- 000135-02504X0001- SIAEP DU VAL D'ECOUVES -VOLLEES



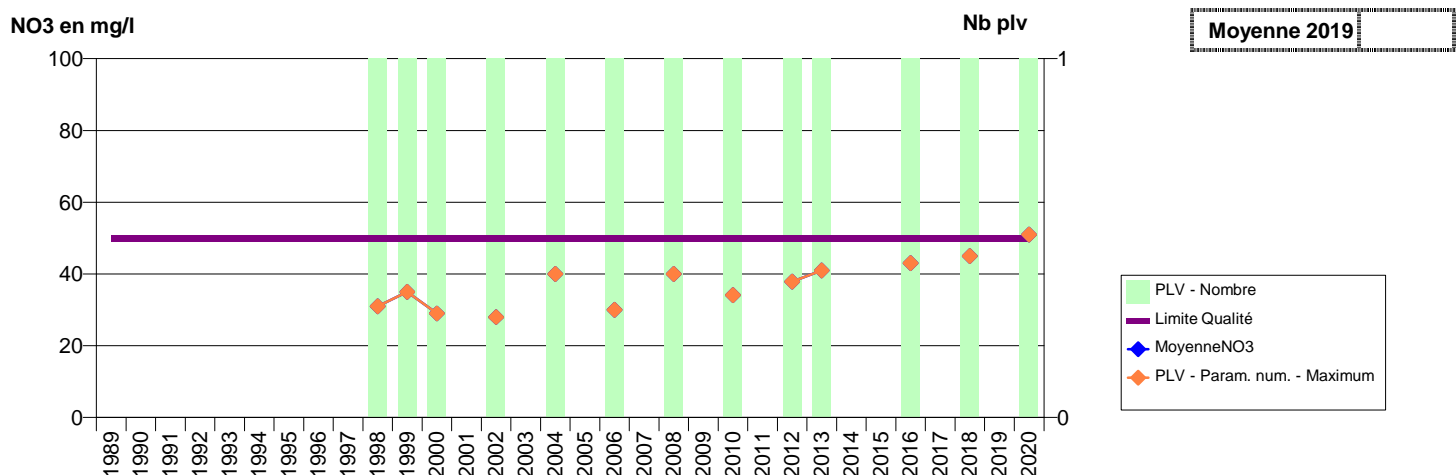
**061 -SABLONS SUR HUISNE- 000204-02892X0006- SIAEP DE NOCE -BOURG ESSAI**



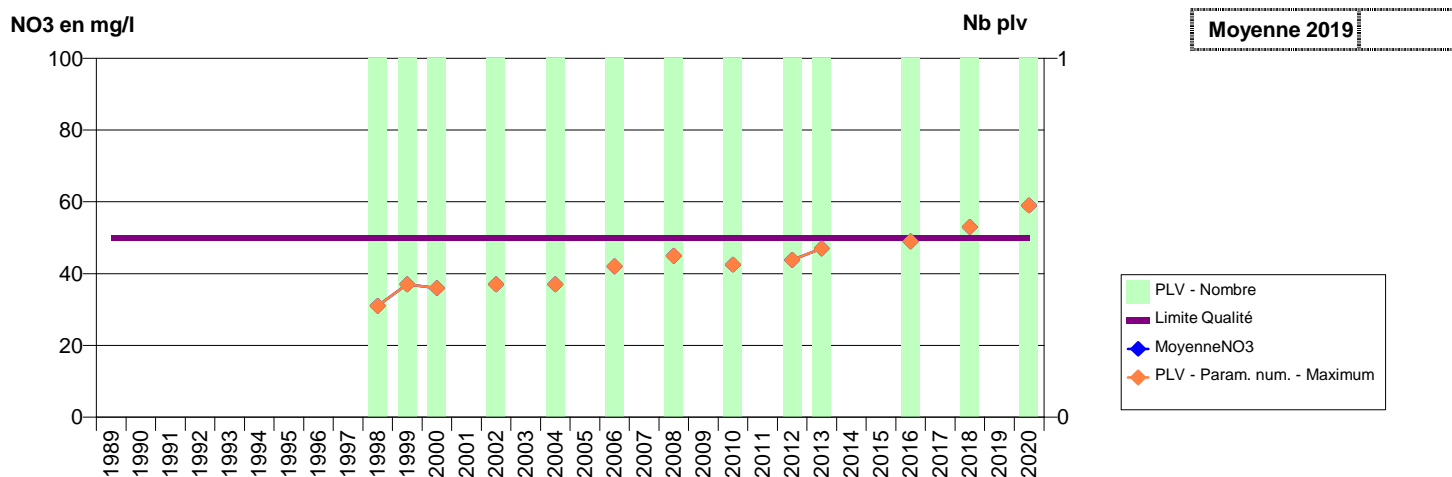
**061 -SABLONS SUR HUISNE- 000205-02892X0007- SIAEP DE NOCE -BOURG DEFINITIF**



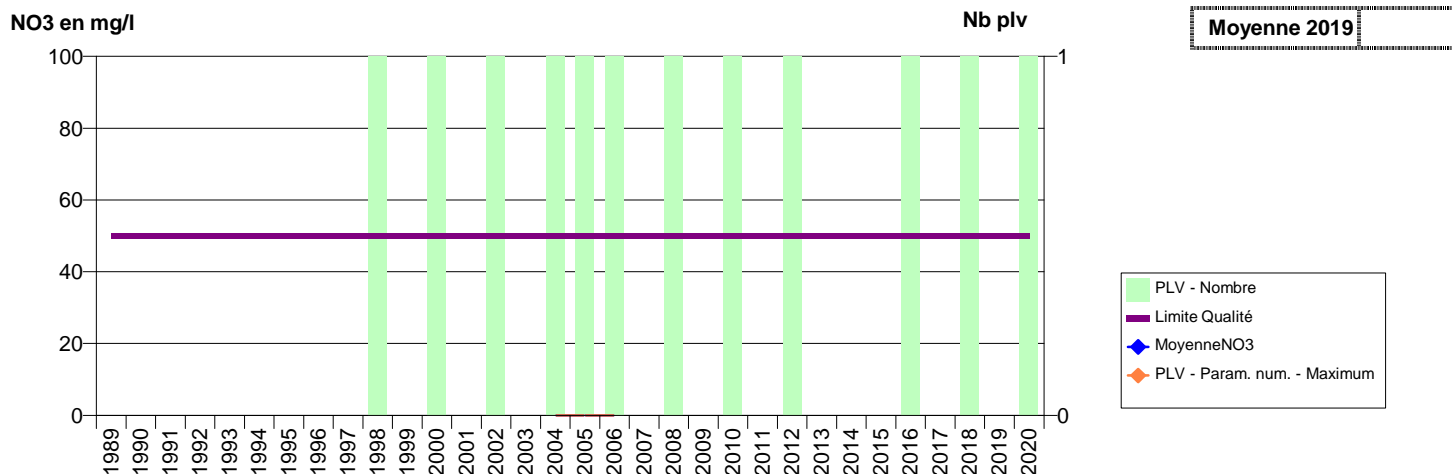
**061 -SABLONS SUR HUISNE- 000207-02893X0001- SIAEP DE NOCE -DACTIERE**



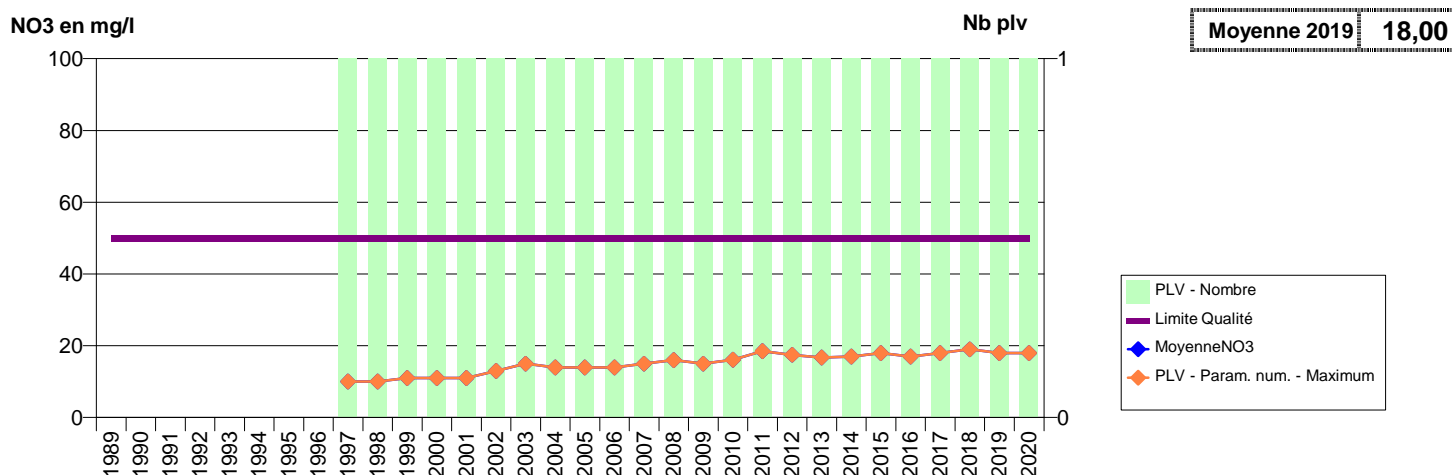
061 -SABLONS SUR HUISNE- 000208-02893X0002- SIAEP DE NOCE -GRANDE FONTAINE



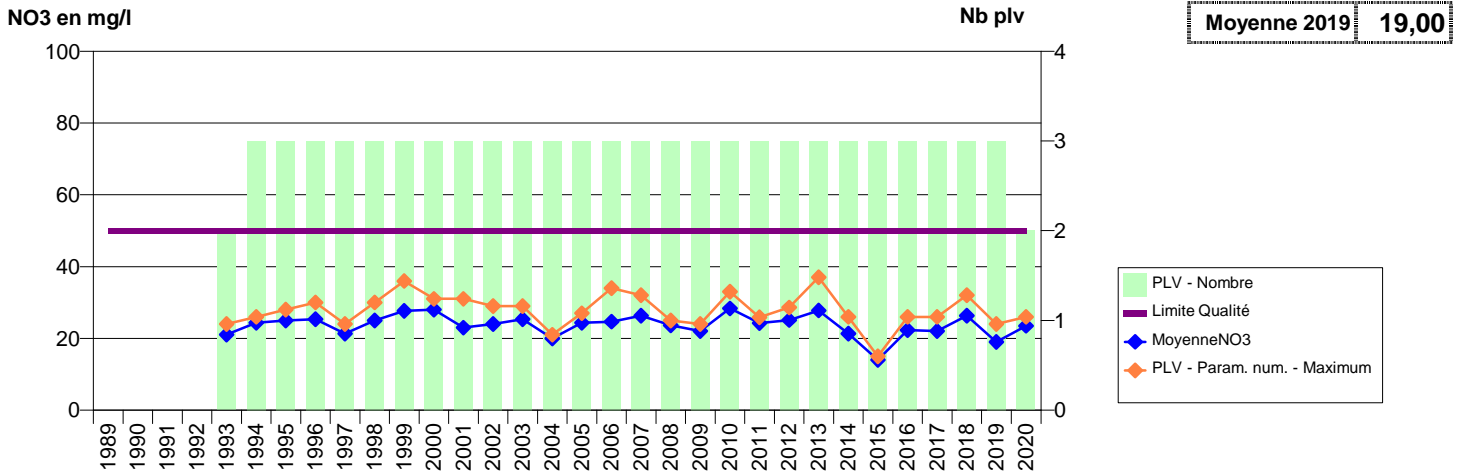
061 -SABLONS SUR HUISNE- 000983-02893X0004- SIAEP DE NOCE -EPINE (L')



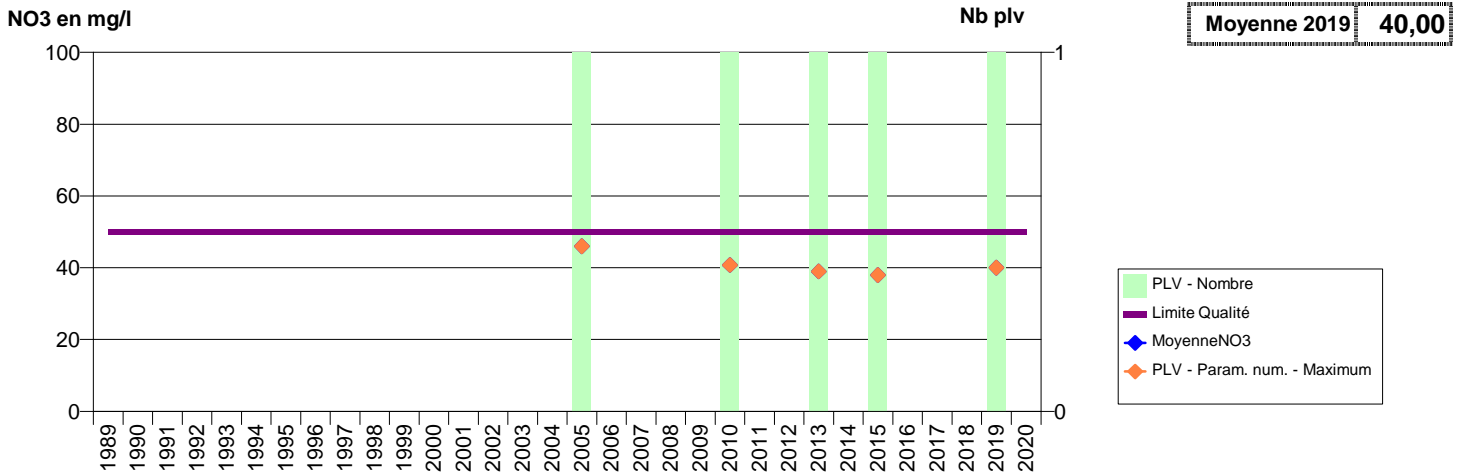
061 -SAI- 000882-02131X0030- SIAEP DE LA REGION D'ARGENTAN -GENTERIE



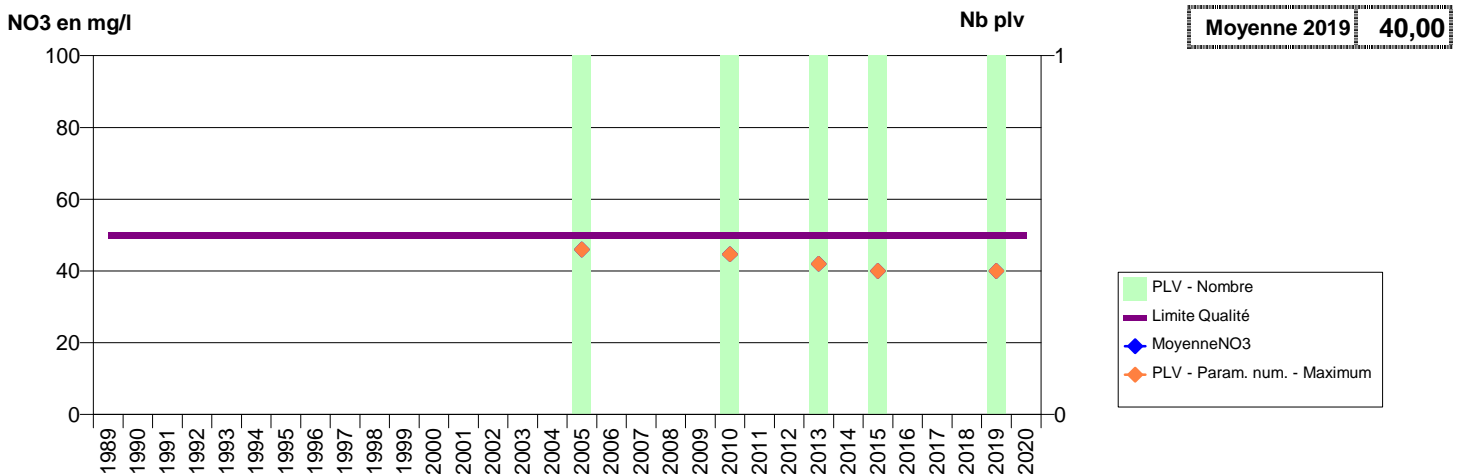
061 -SAINT-BOMER-LES-FORGES- 000053-02116X0001- FLERS AGGLO 1 -MOULIN D'AUVILLIERS



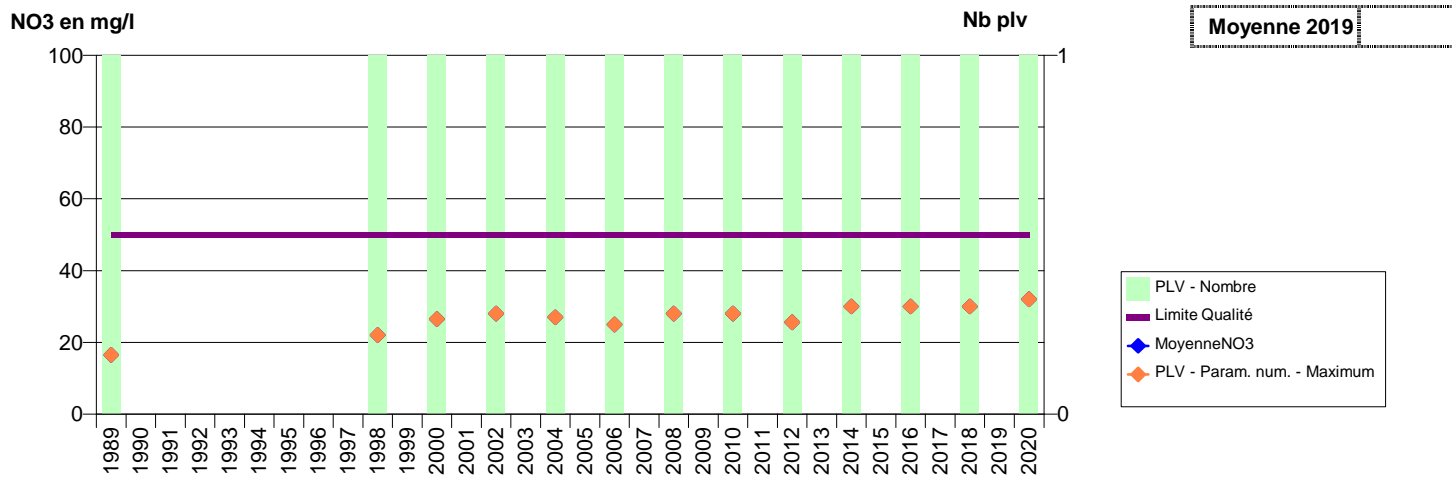
061 -SAINT-BOMER-LES-FORGES- 000054-02116X0002- SMAEP DE DOMFRONT -VAL BLONDEL "PRES RD.962"



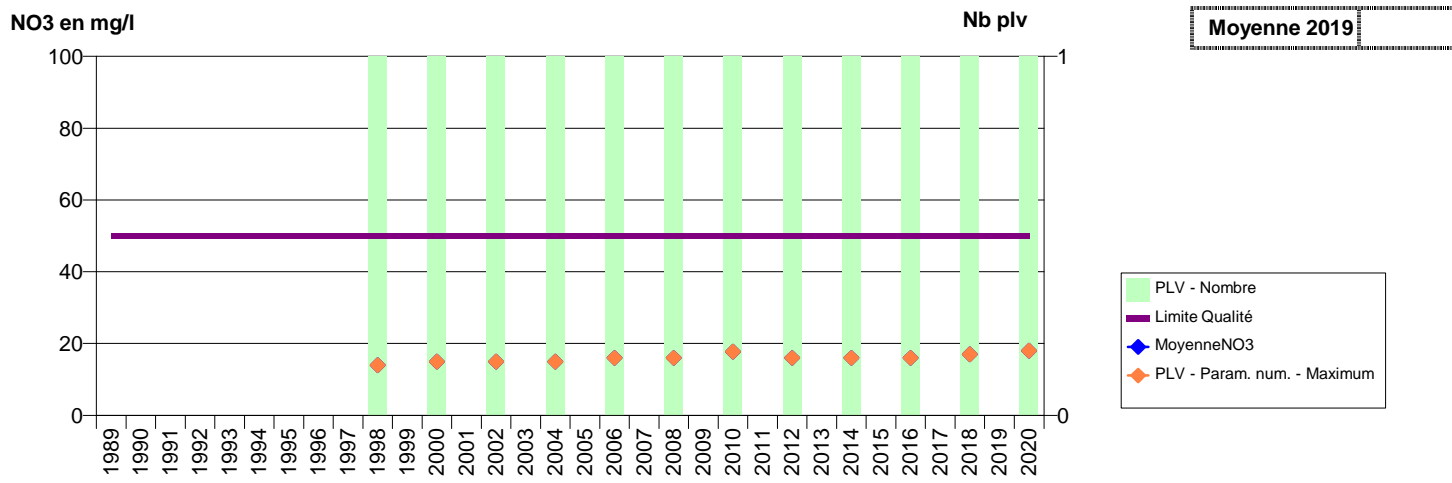
061 -SAINT-BOMER-LES-FORGES- 000055-02116X0003- SMAEP DE DOMFRONT -VAL BLONDEL "LOIN RD.962"



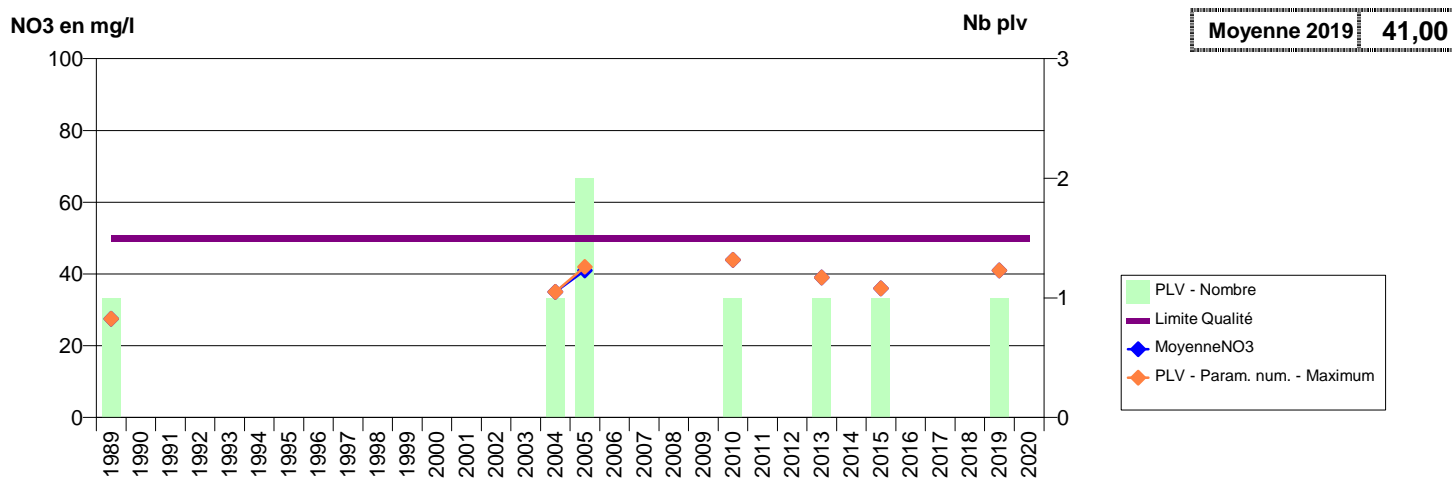
**061 -SAINTE-CERONNE-LES-MORTAGNE- 000154-02523X0006- SIAEP DE BAZOCHES SUR HOESNE -BOUTTERIES**



**061 -SAINTE-GAUBURGE-SAINTE-COLOMBE- 000096-02141X0034- SIAEP DU MERLERAULT -MOULIN DE FEUGEROU**

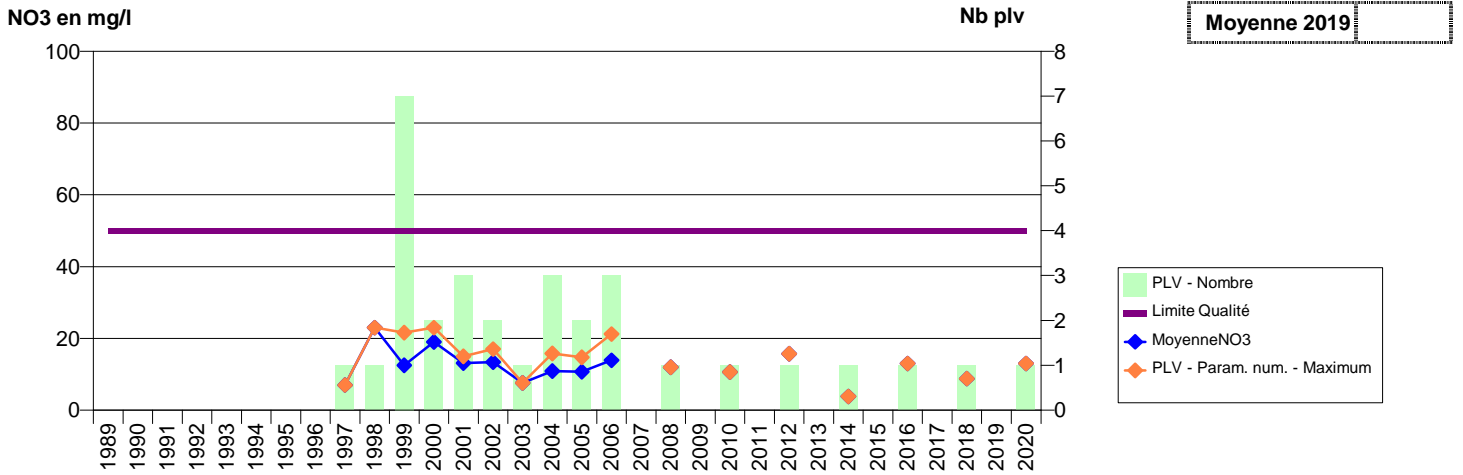


**061 -SAINT-ELLIER-LES-BOIS- 000133-02503X0005- SIAEP DU VAL D'ECOUVES -CROUSIERE**

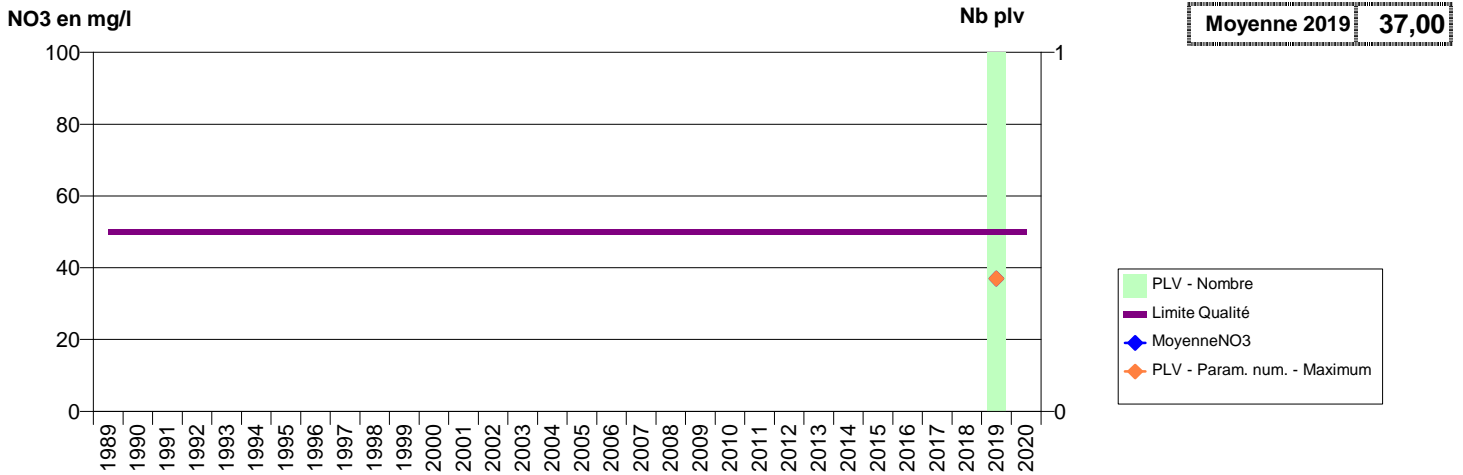




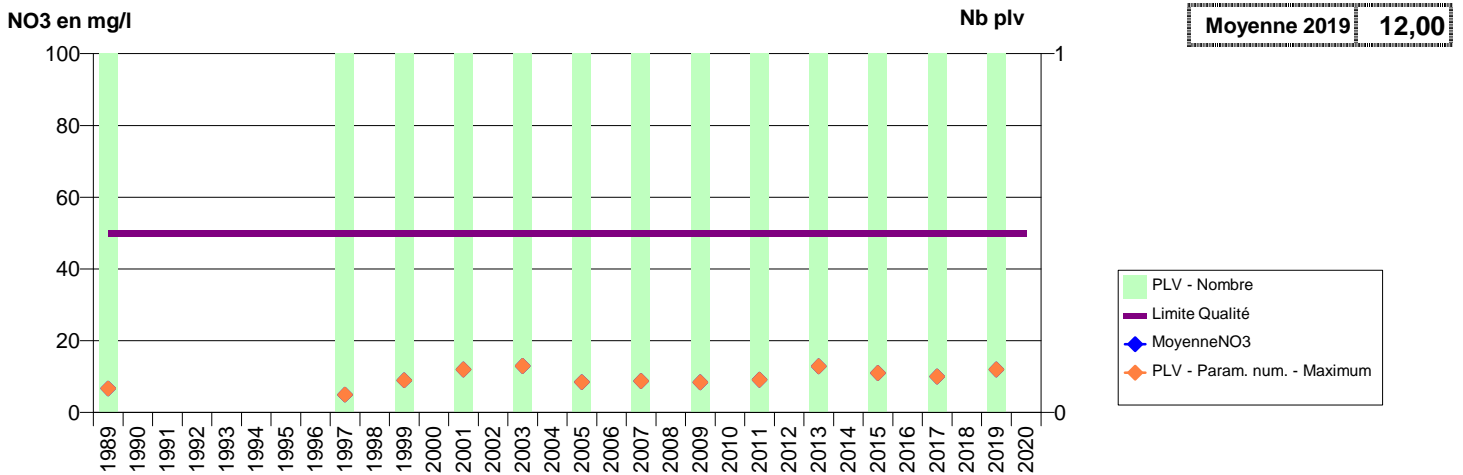
061 -SAINT-GERMAIN-DE-CLAIREFEUILLE- 000642-02133X0012- SIAEP DU MERLERAULT -FRESTINIERE F1



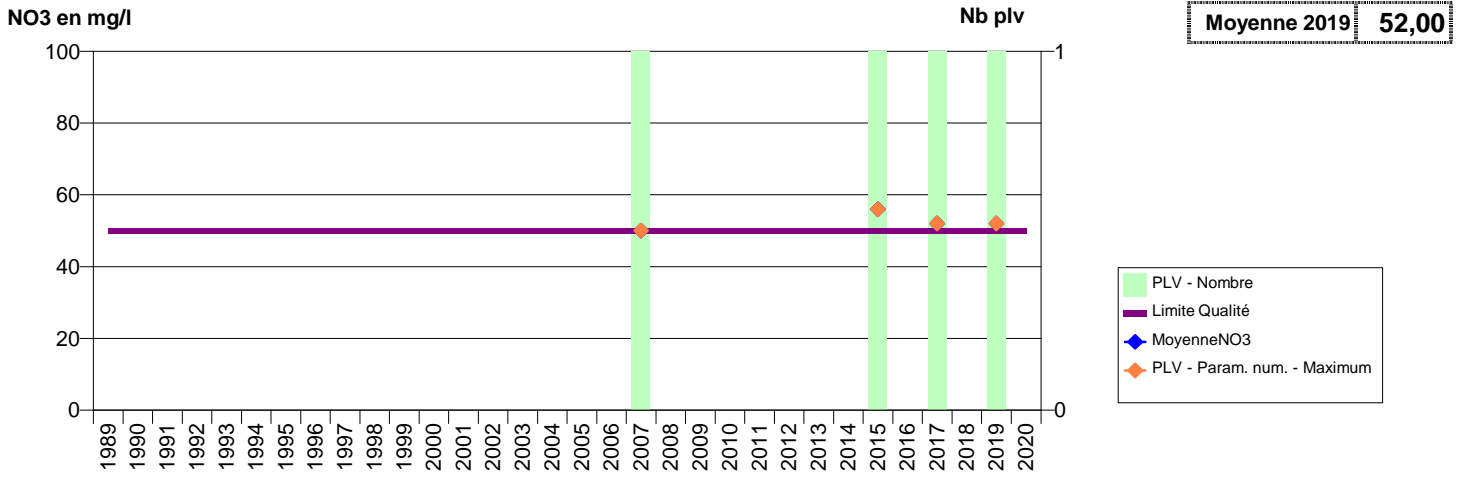
061 -SAINT-GERMAIN-DE-CLAIREFEUILLE- 003590-02133X0010- SIAEP DU MERLERAULT -FRESTINIERE F2



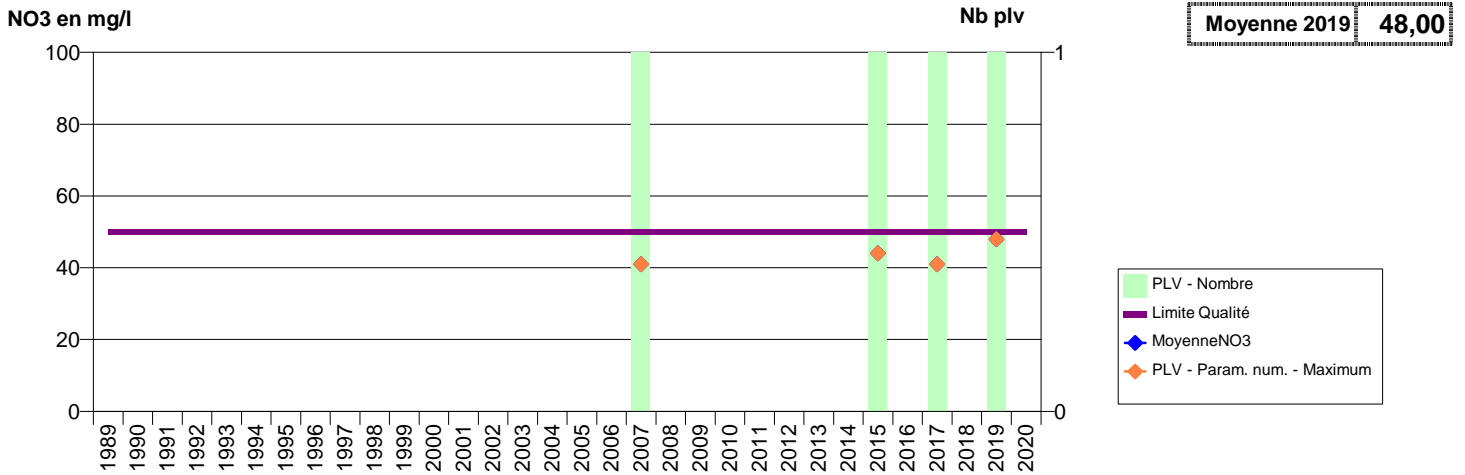
061 -SAINT-GERMAIN-DE-LA-COUDRE- 000197-02887X0002- SIAEP DU PERCHE SUD 3 -HUTTIERE



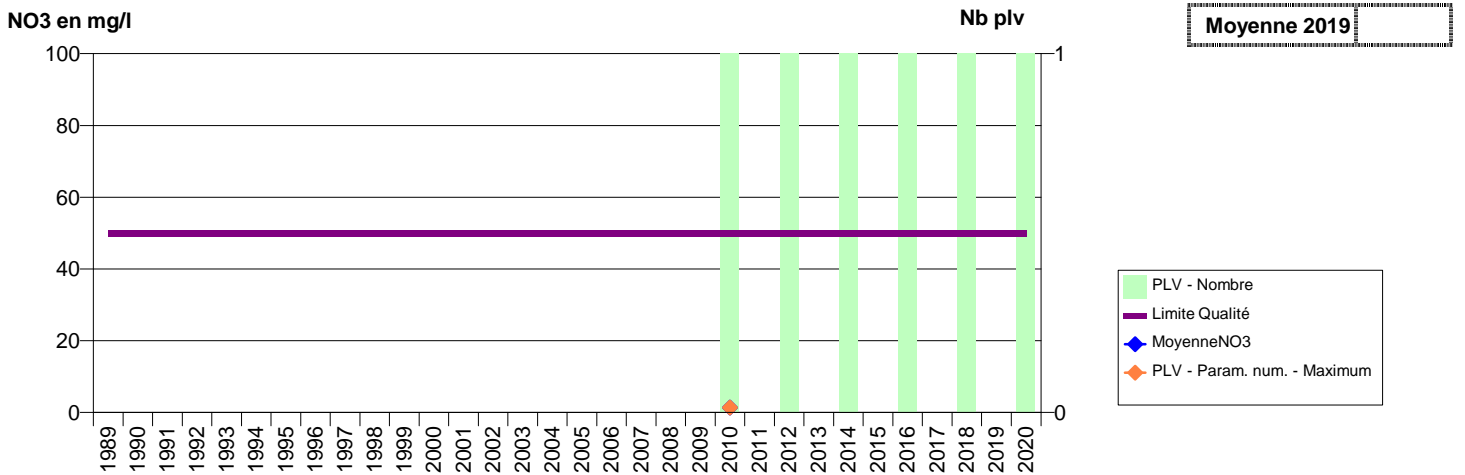
**061 - SAINT-HILAIRE-LE-CHATEL - 001562-02522X0003- SIAEP DU HAUT PERCHE 1 -CONTRE BAS DU BOURG S1 PROX. ROUTE**



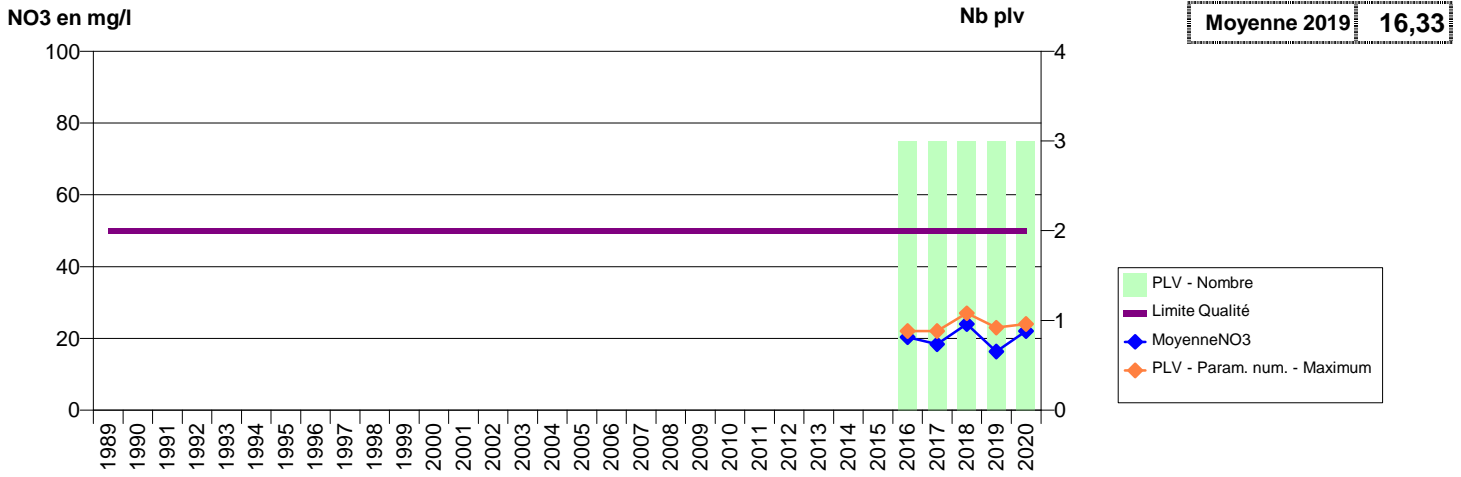
**061 - SAINT-HILAIRE-LE-CHATEL - 001563-02522X0003- SIAEP DU HAUT PERCHE 1 -CONTRE BAS DU BOURG S2 + LOIN ROUTE**



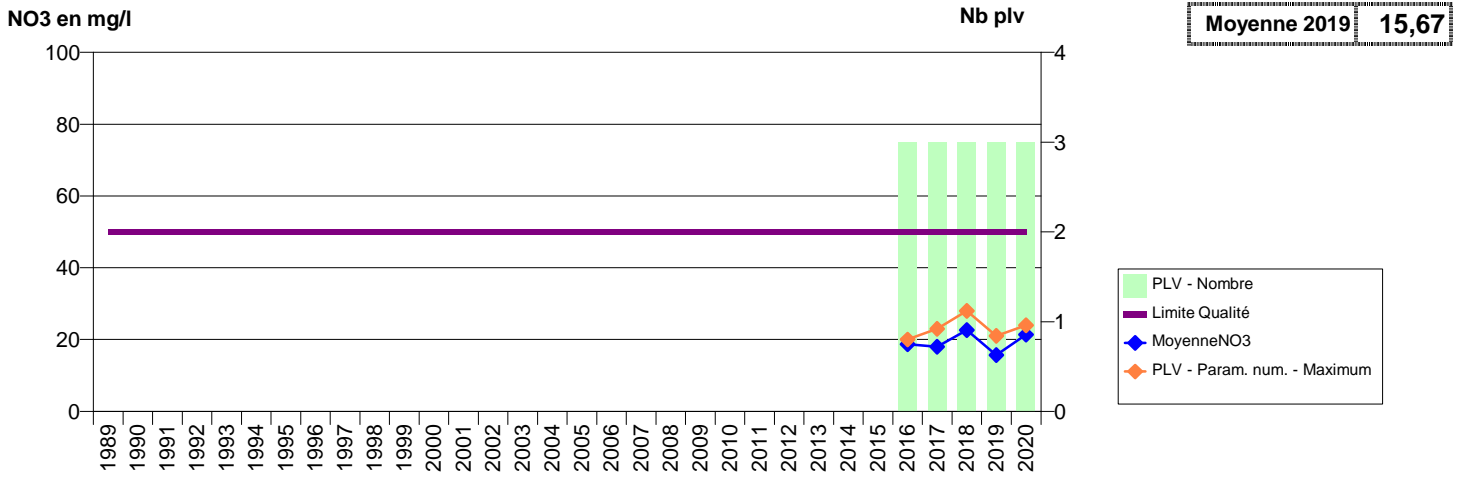
**061 - SAINT-JOUIN-DE-BLAVOU - 001714-02526X0008- SIAEP DU PIN LA GARENNE -RENARDIERES**



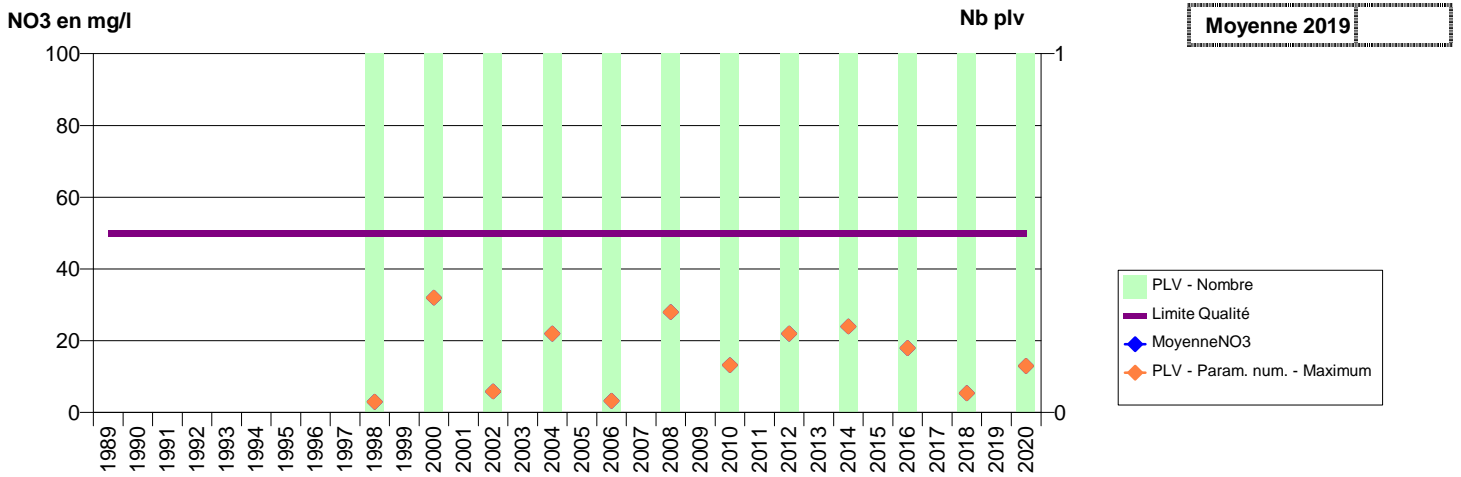
**061 -SAINT-MARS-D'EGRENNE- 002036-- SMPEP DU DOMFRONTAIS ET DU PASSAIS -MOUJONIERE-EGRENNE**



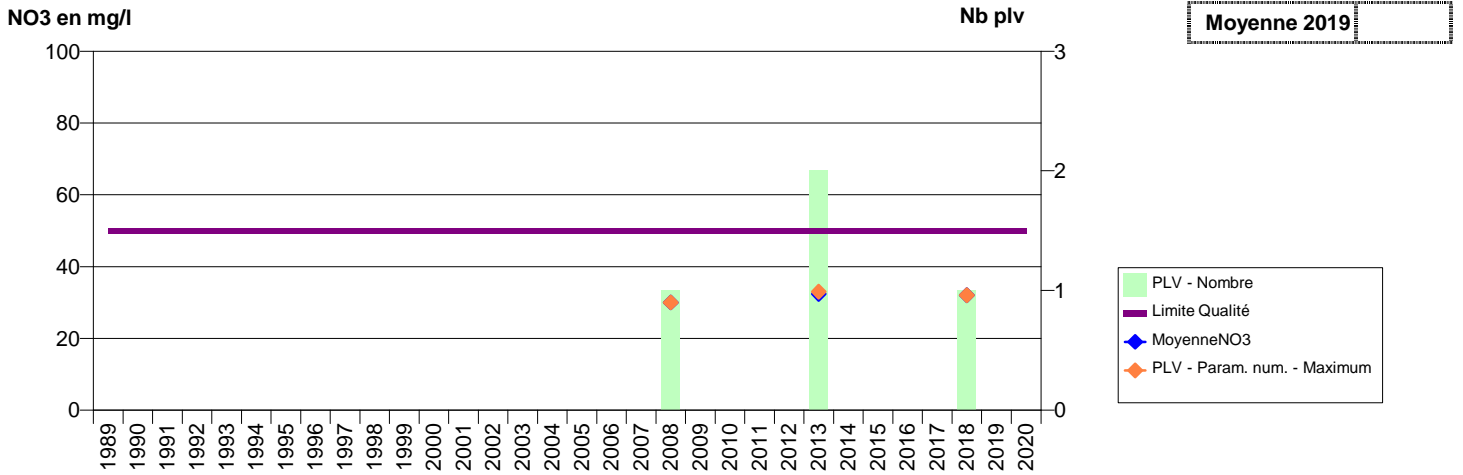
**061 -SAINT-MARS-D'EGRENNE- 003306-- SMPEP DU DOMFRONTAIS ET DU PASSAIS -MOUJONIERE-VARENNE**



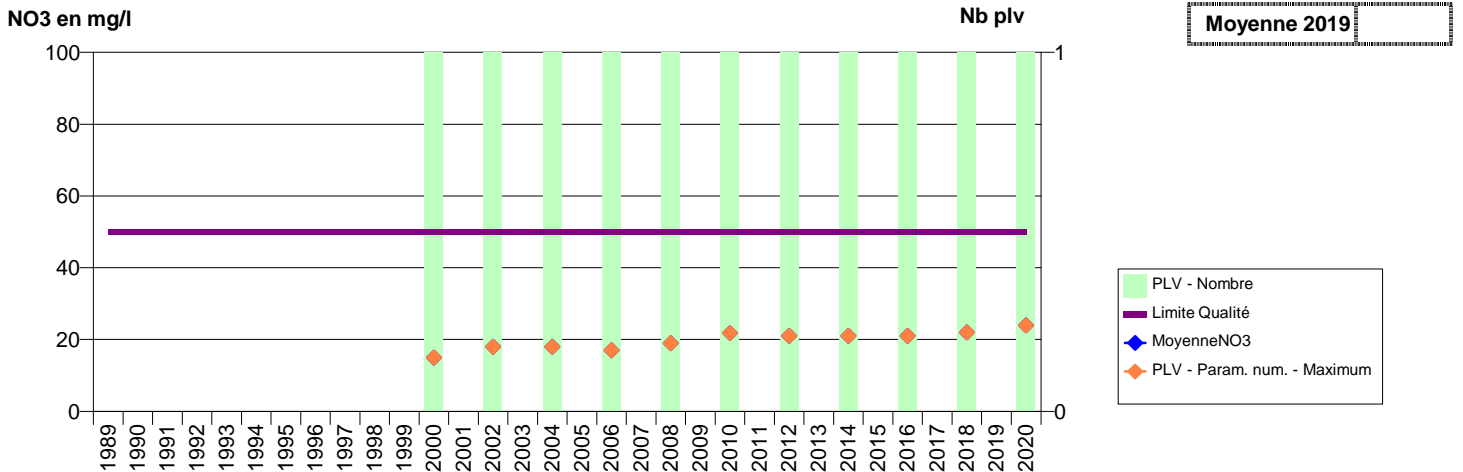
**061 -SAINT-MARTIN-DU-VIEUX-BELLEME- 000192-02883X0009- SIAEP DU PERCHE SUD 3 -FONTAINE AUX LADRES**



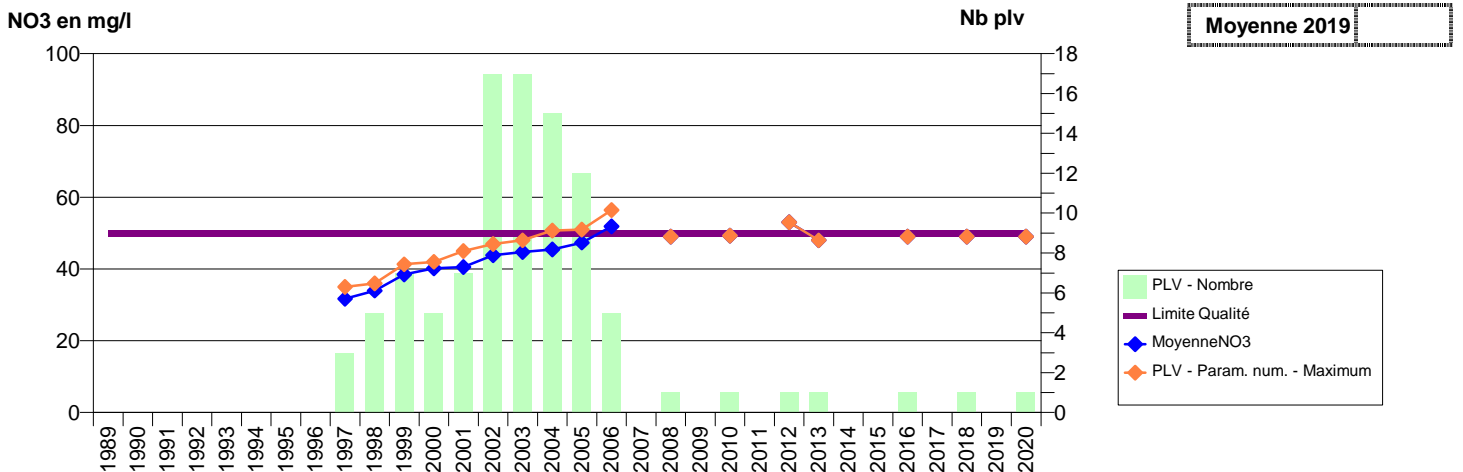
061 -SAINT-PAUL- 000051-02112X0004- FLERS AGGLO 1 -FONTENAUX



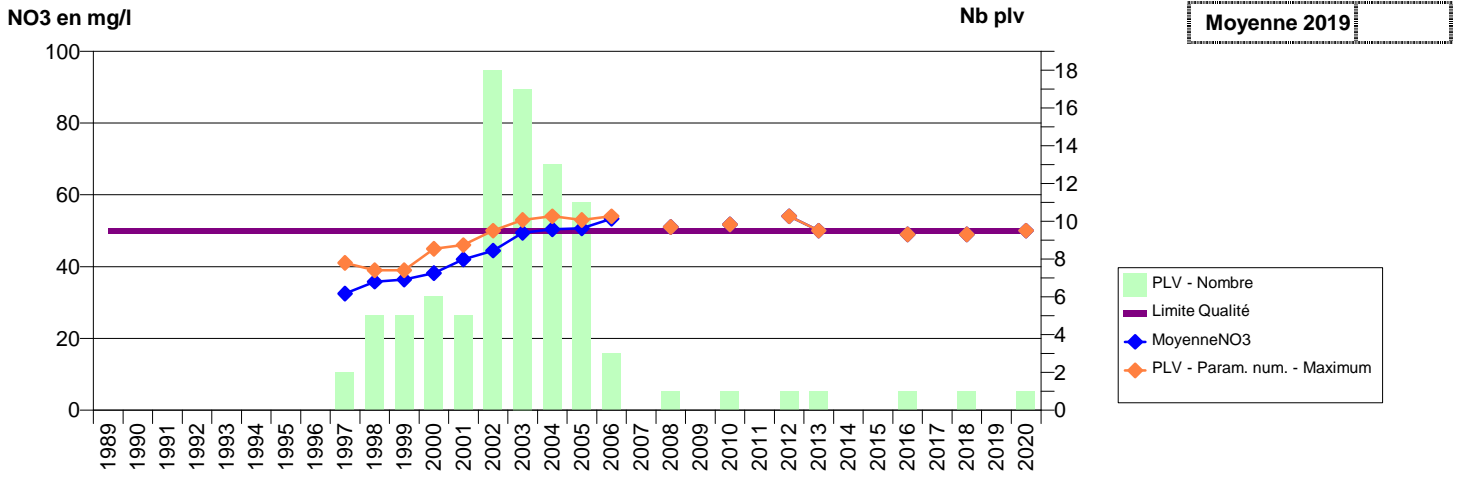
061 -SAINT-PIERRE-DES-LOGES- 001380-02142X0043- SIAEP DU MERLERAULT -GUE SAINT PIERRE DES LOGES



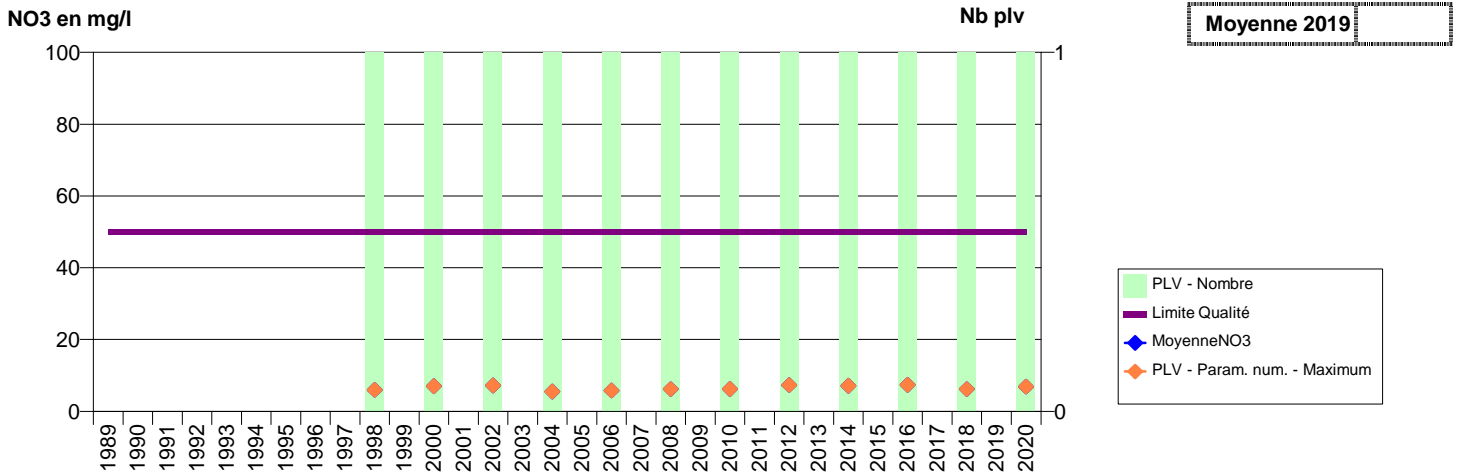
061 -SAINT-PIERRE-DU-REGARD- 000872-01756X0010- FLERS AGGLO 2 -L'ETRE F1 (+ PROCHE ROUTE)



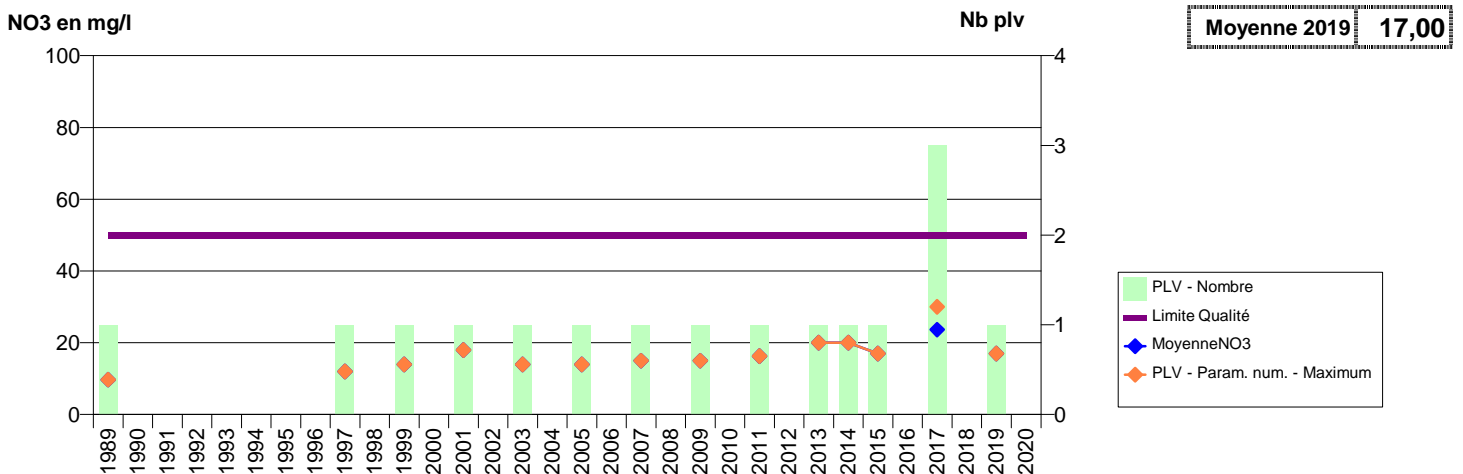
**061 - SAINT-PIERRE-DU-REGARD- 000873-01756X0011- FLERS AGGLO 2 -L'ETRE F2 (+ ELOIGNE ROUTE)**



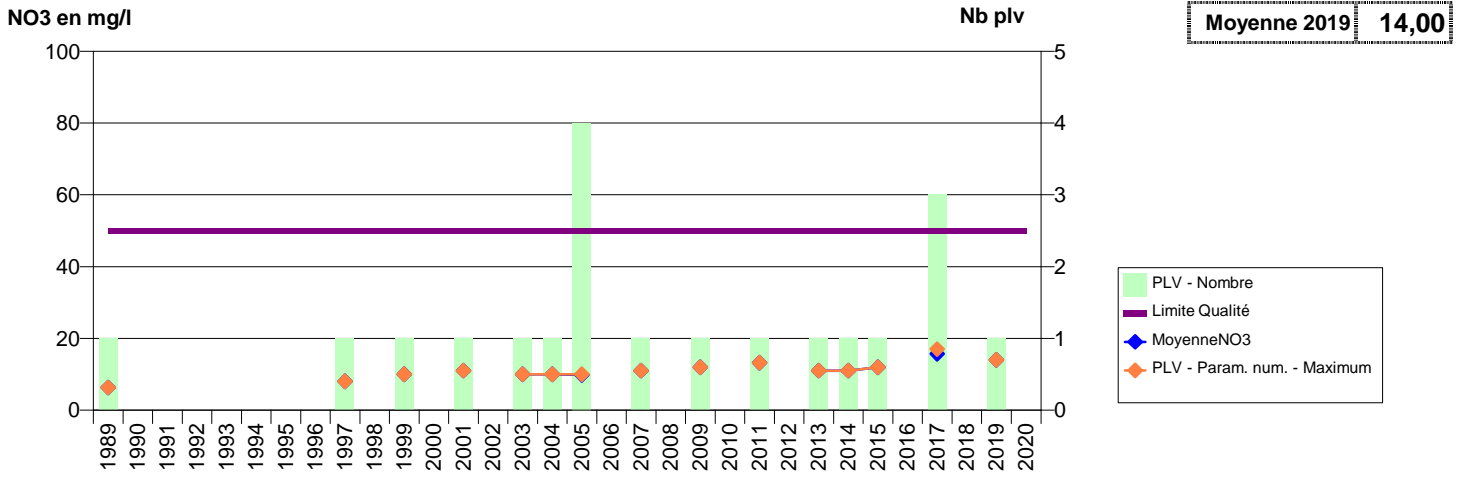
**061 - SAINT-SYMPHORIEN-DES-BRUYERES- 000102-02143X0028- SAEP DU PERCHER 2 -CAUCHE ALIN**



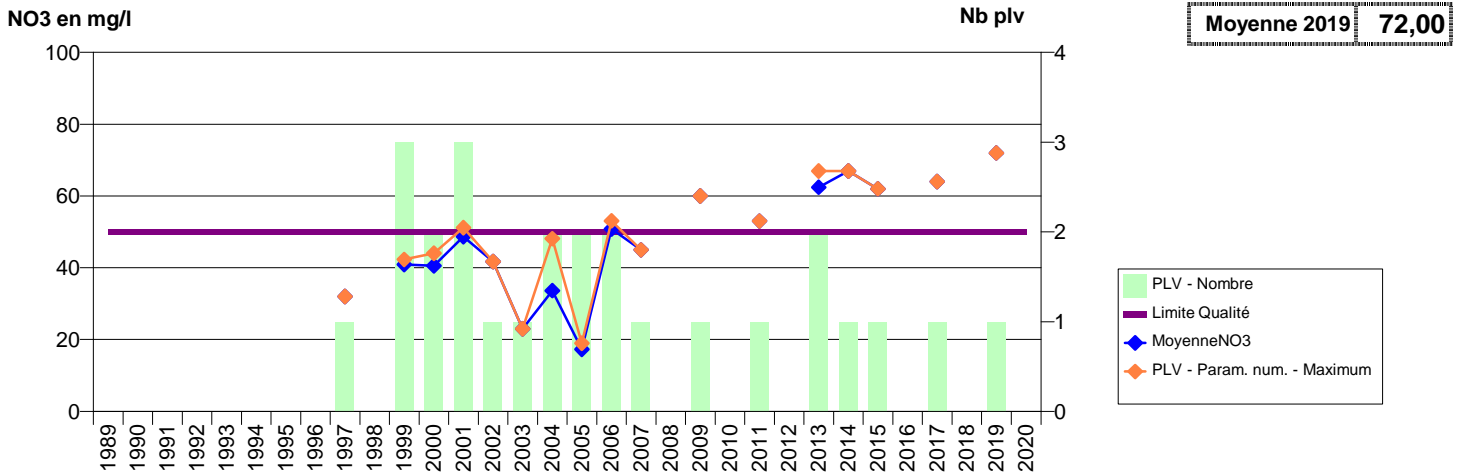
**061 - SAP-EN-AUGE - 000014-01774X0003- SIAEP DE LA ROULANDIERE -ROULANDIERE**



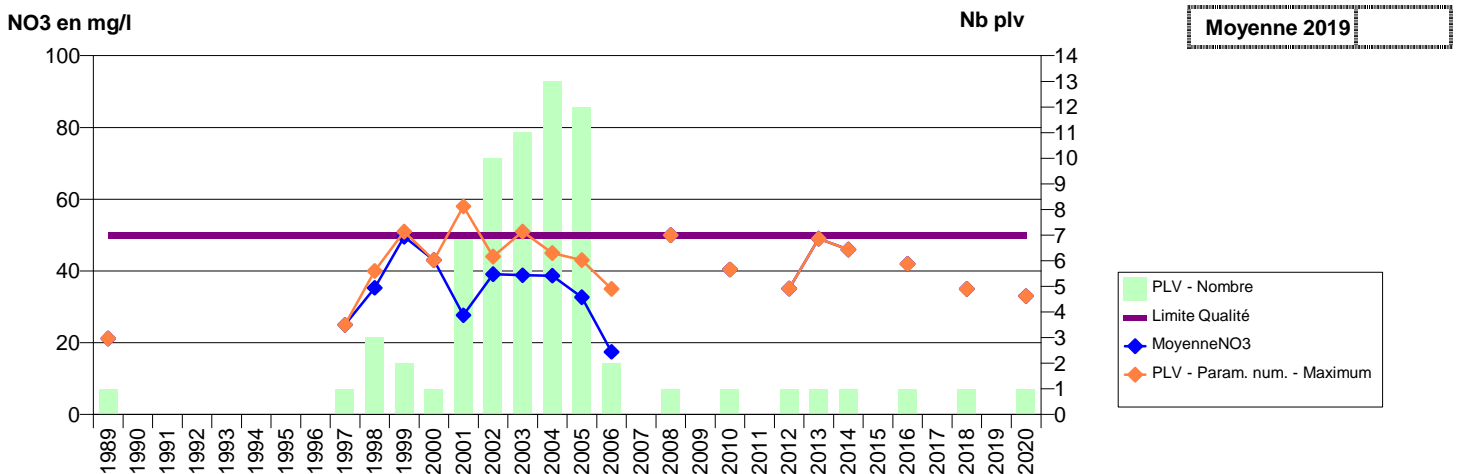
061 -SAP-EN-AUGE - 000015-01774X0004- SIAEP DE LA ROULANDIERE -COSTIL



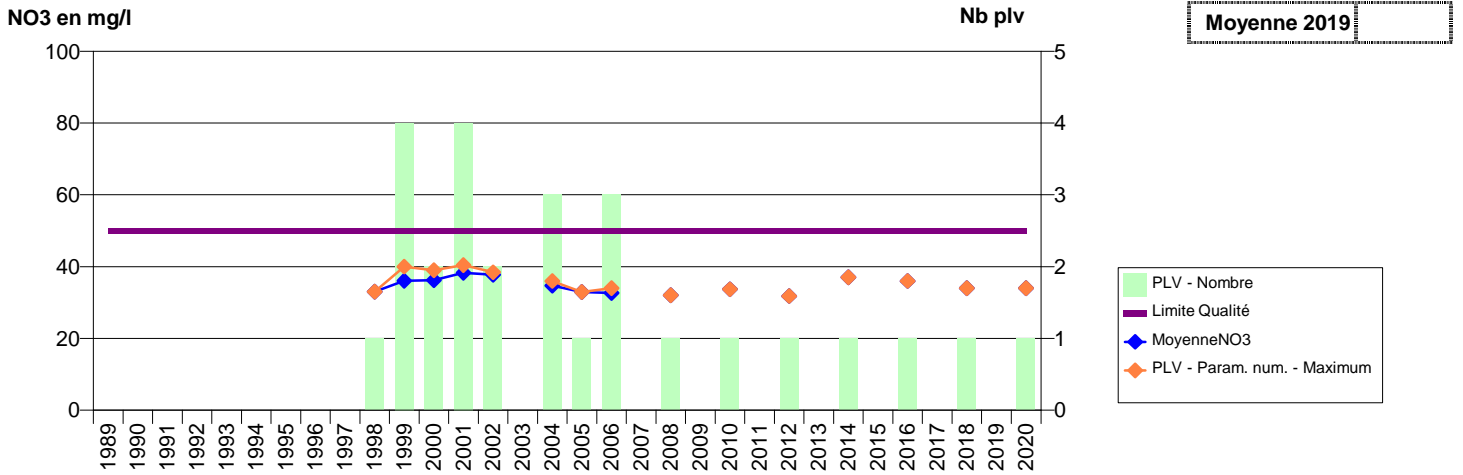
061 -SARCEAUX- 000067-02124X0014- SIAEP DE LA REGION D'ARGENTAN -VINGT ACRES ( Z.I )



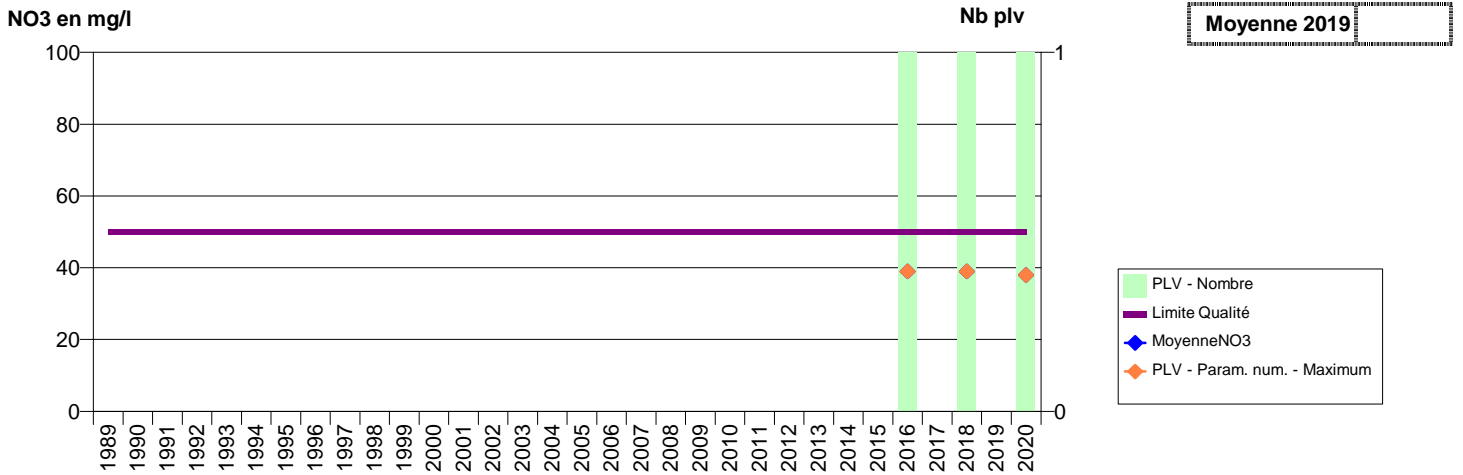
061 -SEES- 000092-02136X0004- CDC SOURCES DE L'ORNE 1 -ECHASSEY



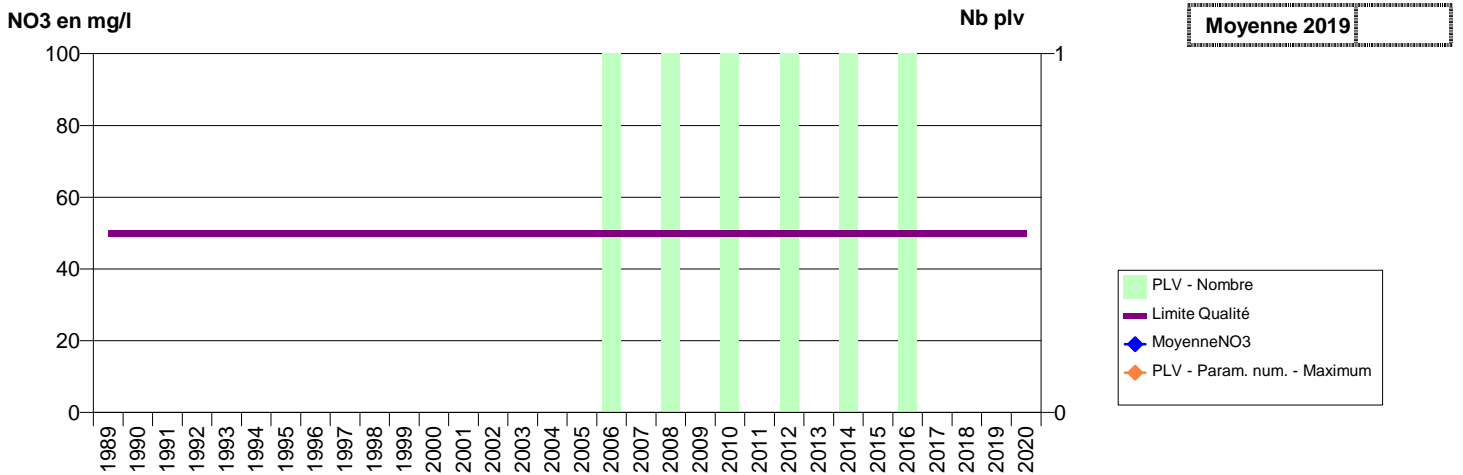
061 -SEES- 000697-02137X0011- CDC SOURCES DE L'ORNE 1 -LUZERNE



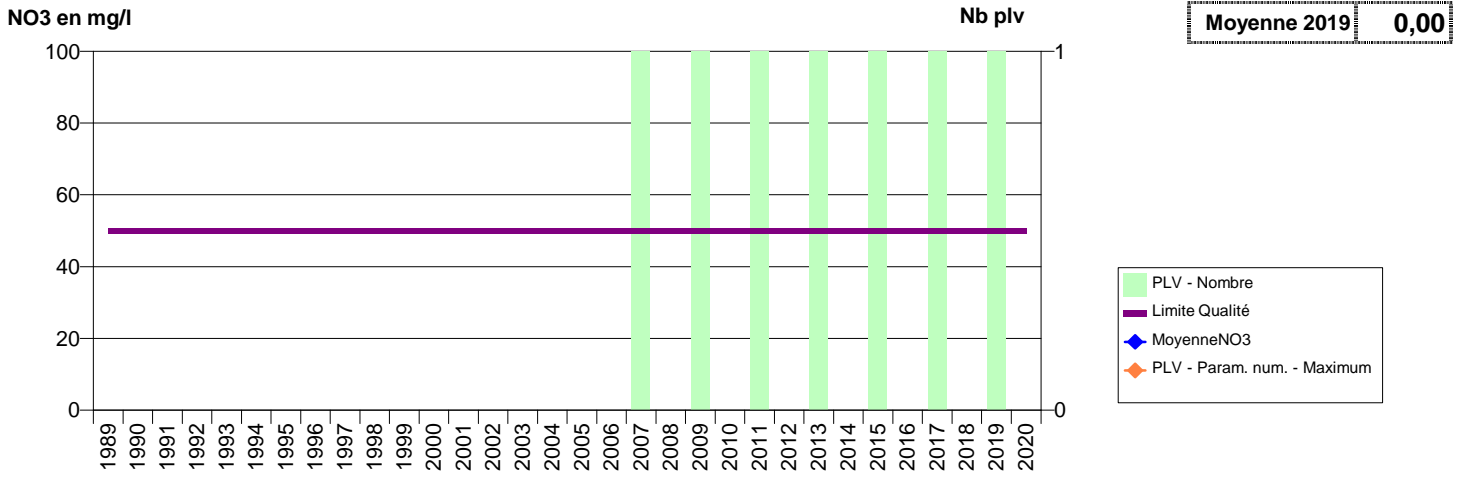
061 -SEES- 003560-02136X0051- CDC SOURCES DE L'ORNE 1 -ROUTE DE ROUEN F2



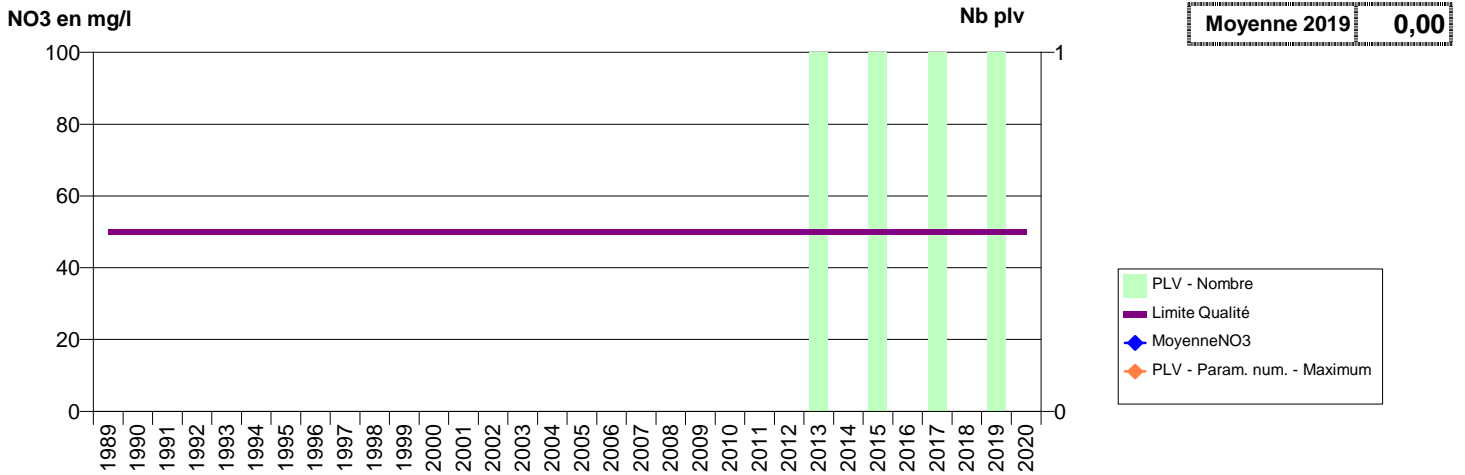
061 -SELLE-LA-FORGE (LA)- 001625-02113X0014- FLERS AGGLO 1 -FORGE F1



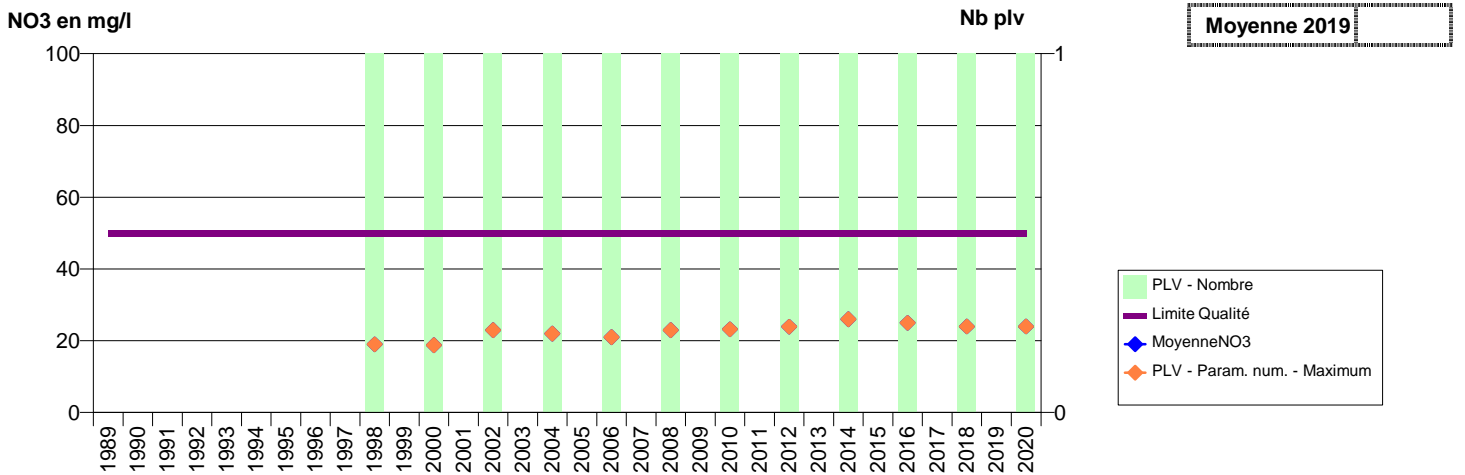
061 -SELLE-LA-FORGE (LA)- 001626-02113X0015- FLERS AGGLO 1 -FORGE F2



061 -SEMALLE- 001706-02516X0102- SIAEP DE VINGT HANAPS -PERIGAUD F2

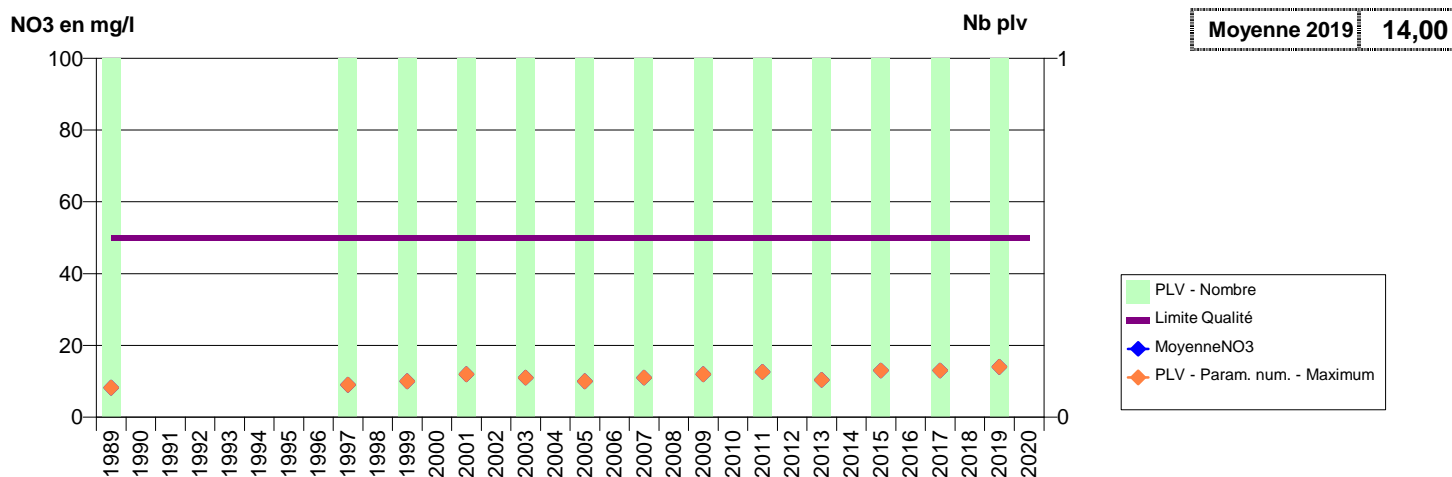


061 -SOLIGNY-LA-TRAPPE- 000110-02146X0009- SIAEP DU HAUT PERCHE 2 -PILLETIERE

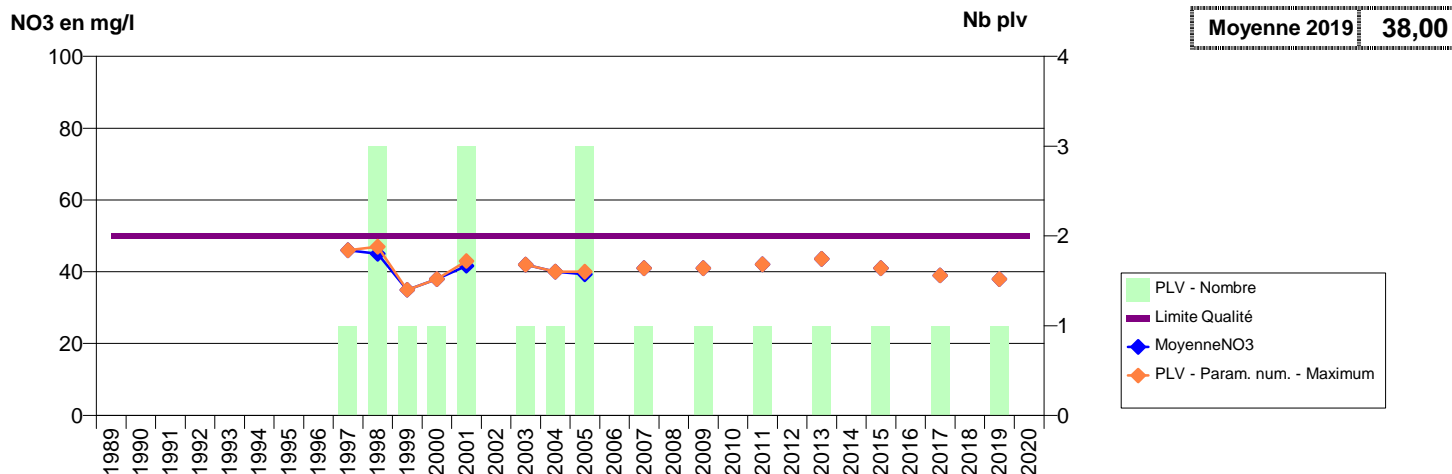




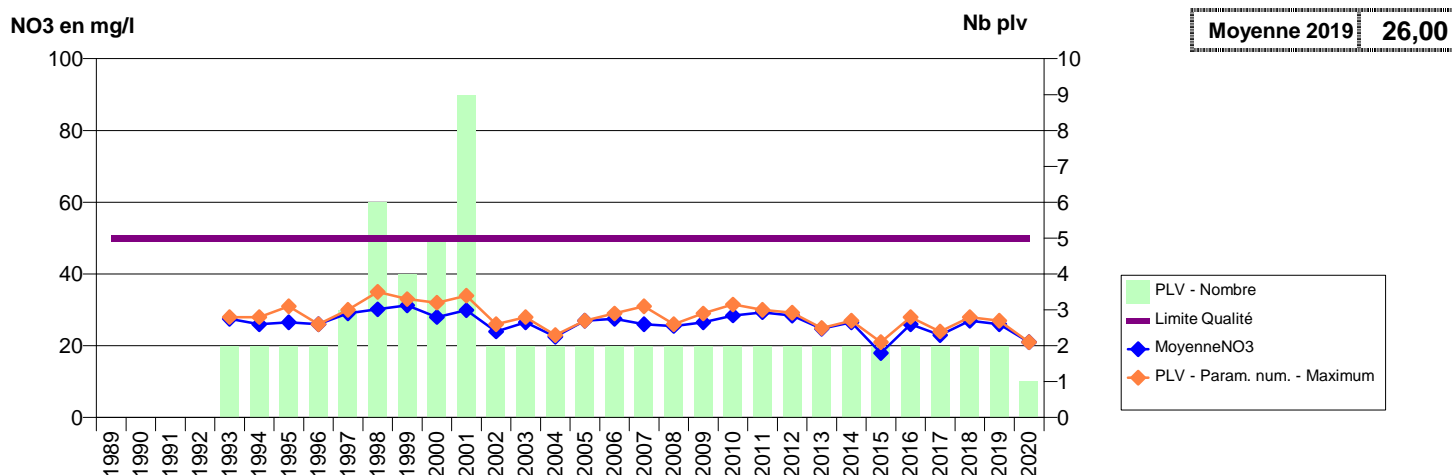
061 -TICHEVILLE- 000016-01774X0005- SIAEP DE LA ROULANDIERE -PRES CARREAUX



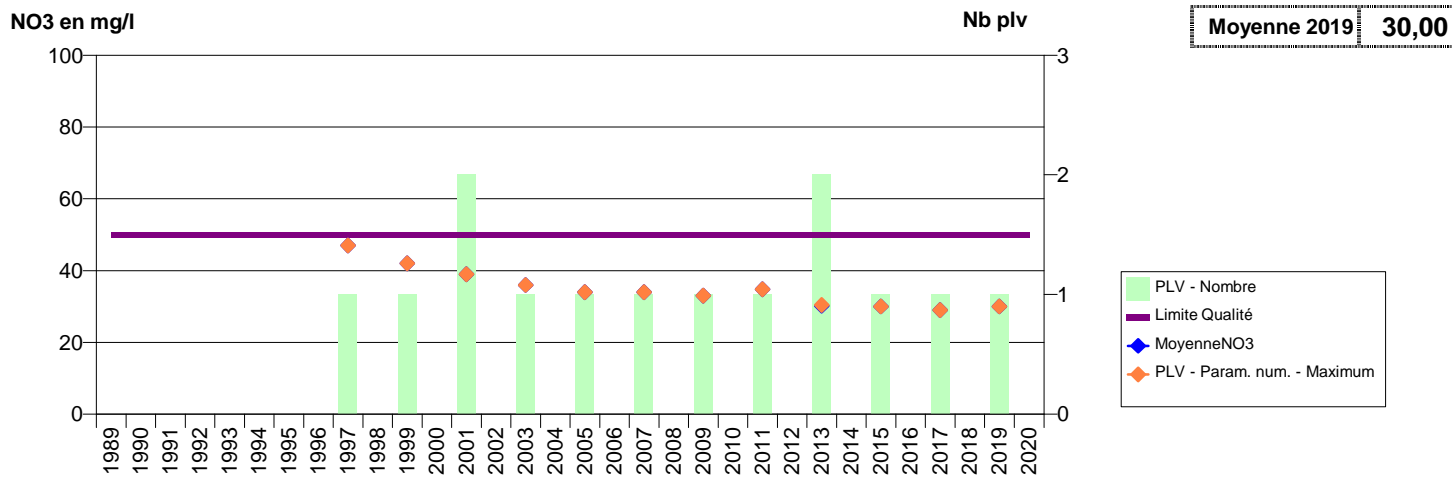
061 -TINCHEBRAY-BOCAGE- 000042-02104X0036- DOMFRONT-TINCHEBRAY INTERCO 1 -POMERAYE S3



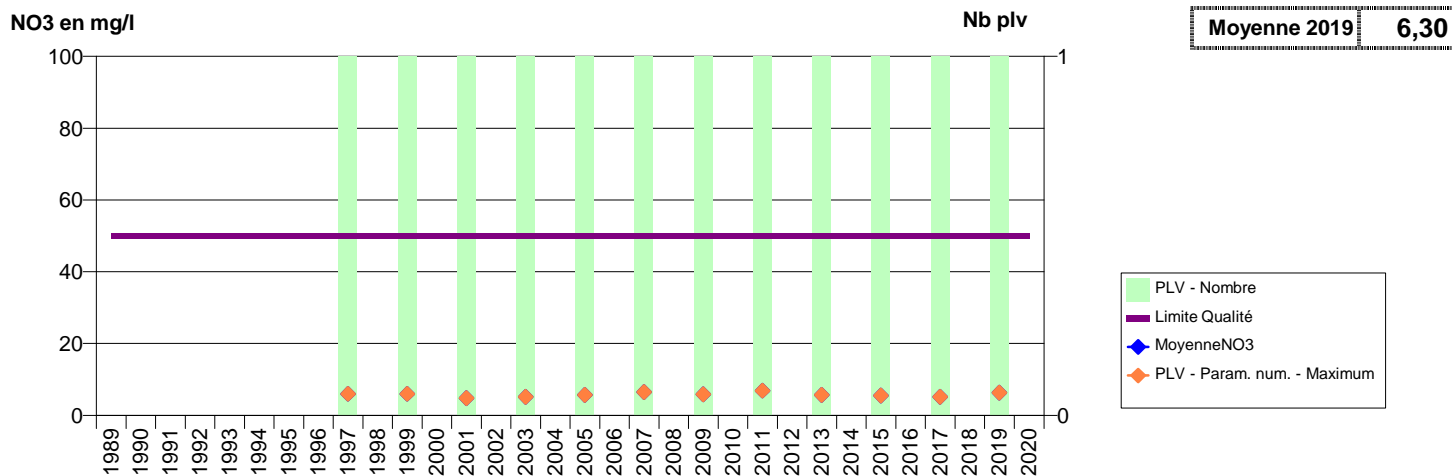
061 -TINCHEBRAY-BOCAGE- 000043-02108X0013- DOMFRONT-TINCHEBRAY INTERCO 1 -NOE VERTE



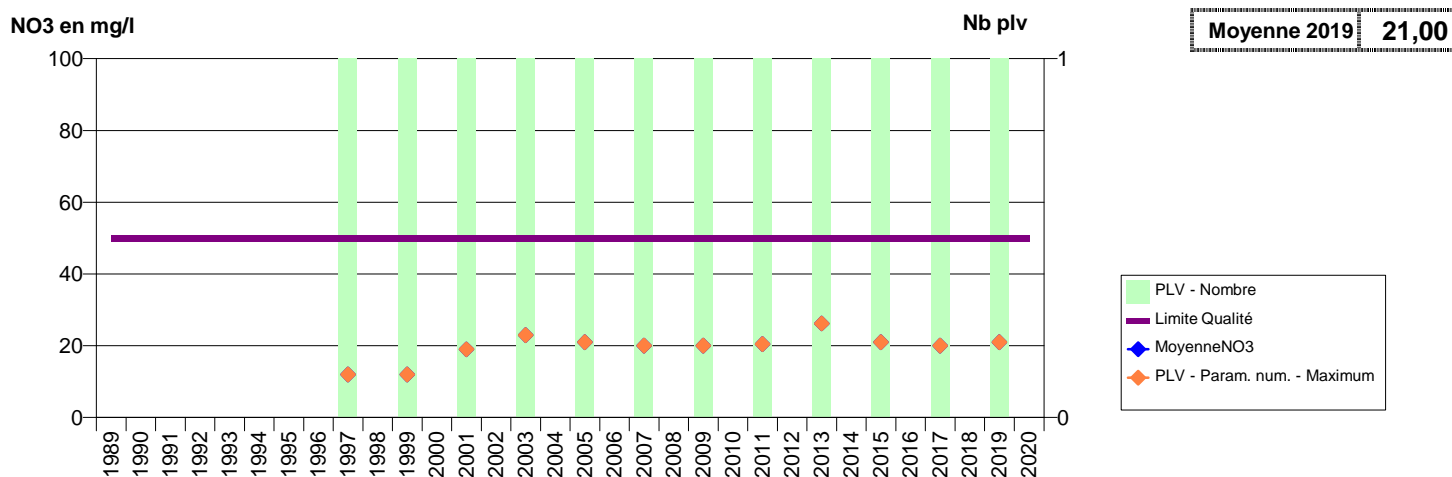
**061 -TINCHEBRAY-BOCAGE- 000045-02111X0016- DOMFRONT-TINCHEBRAY INTERCO 1 -HIVERNIERE**



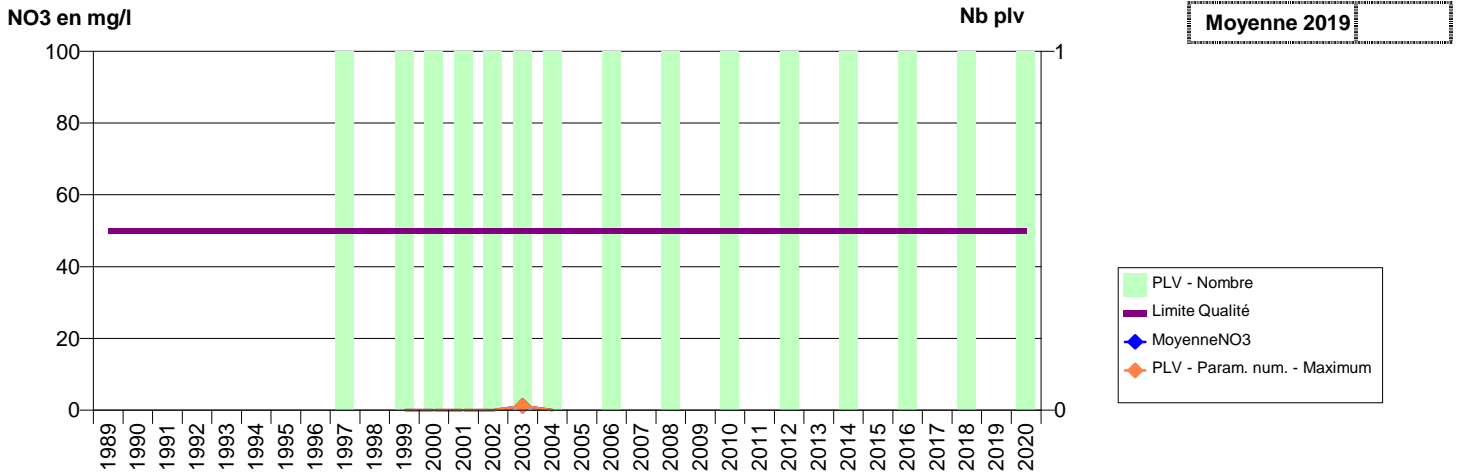
**061 -TOUROUVRE AU PERCHE- 000112-02148X0010- SIAEP DU HAUT PERCHE 1 -MAROYERE**



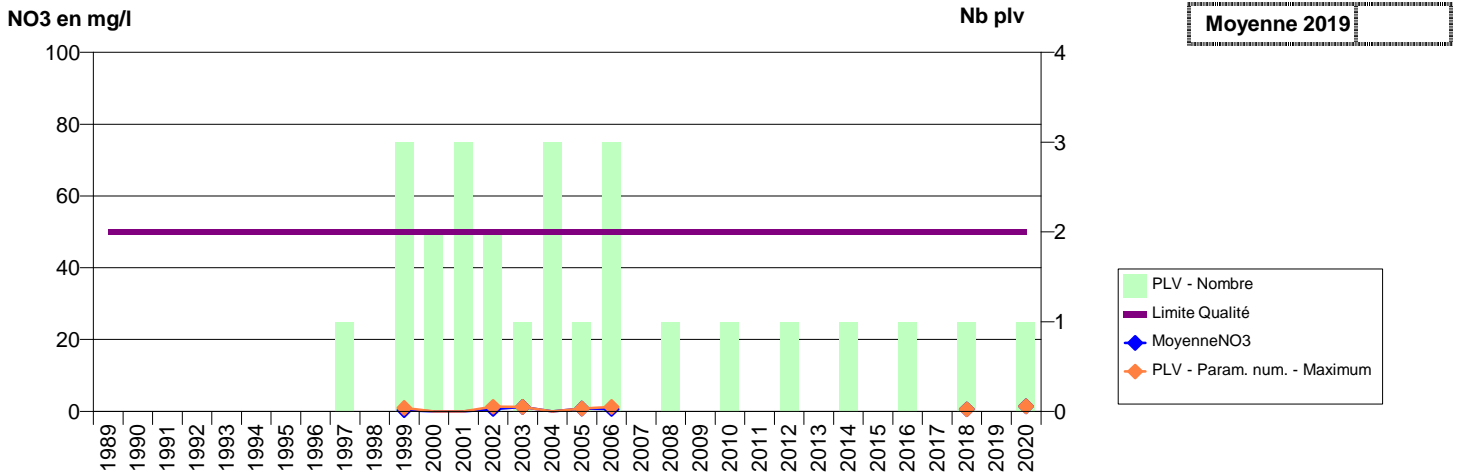
**061 -TOUROUVRE AU PERCHE- 000157-02523X0007- SIAEP DU HAUT PERCHE 2 -GUE DE L'ANE "LOIN STATION"**



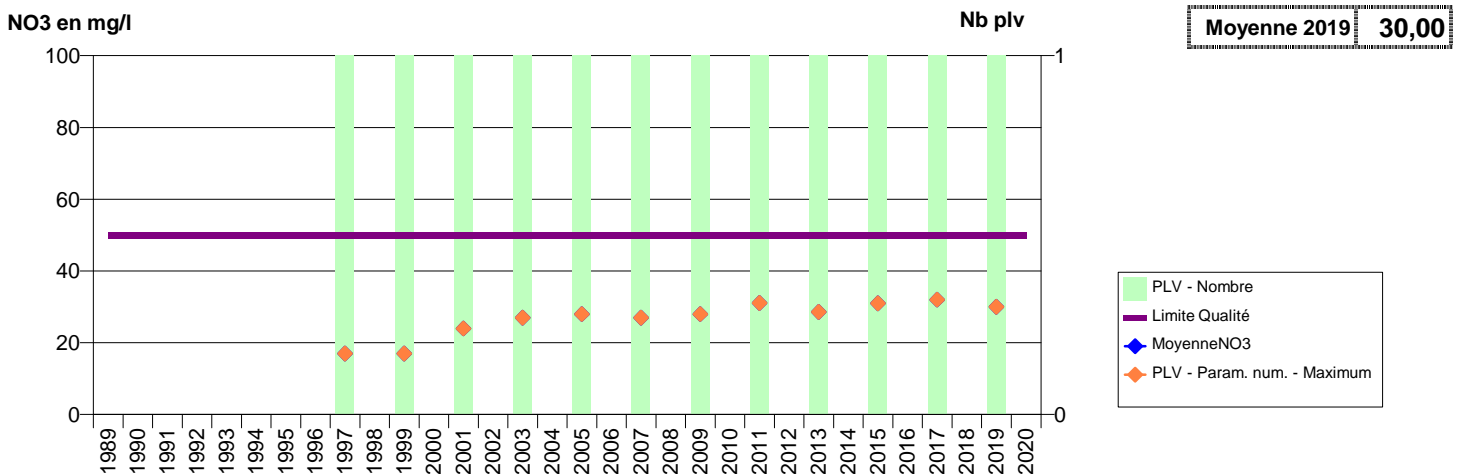
061 -TOUROUVRE AU PERCHE- 001203-02523X0023- SIAEP DU HAUT PERCHE 1 -COUVENDIERE



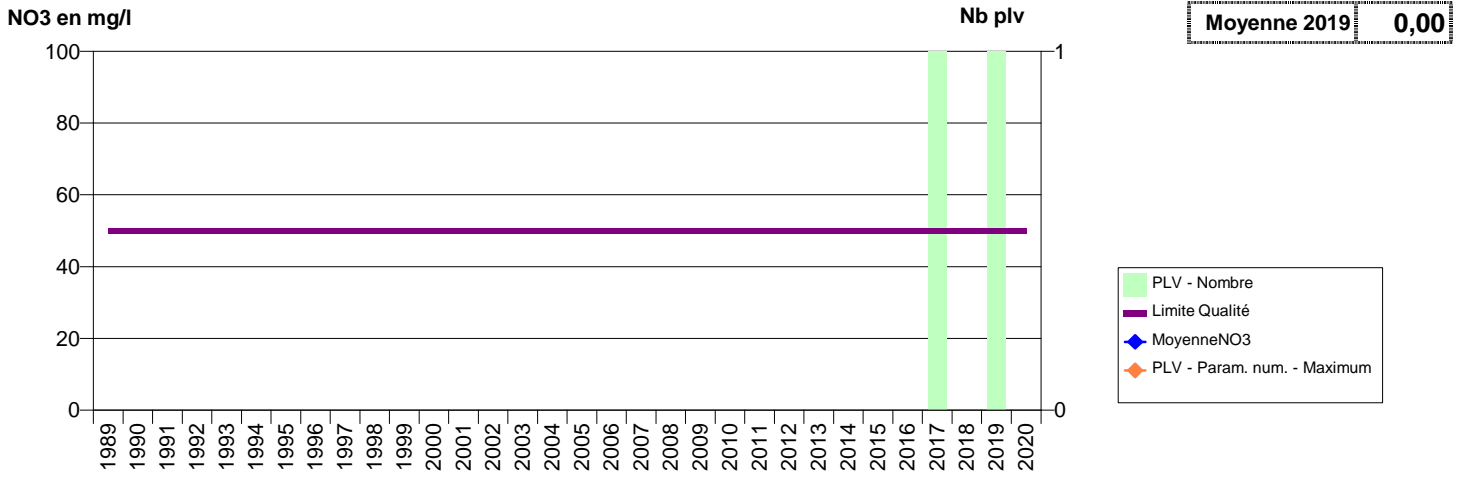
061 -TOUROUVRE AU PERCHE- 001204-02523X0018- SIAEP DU HAUT PERCHE 1 -PELTRIE F1



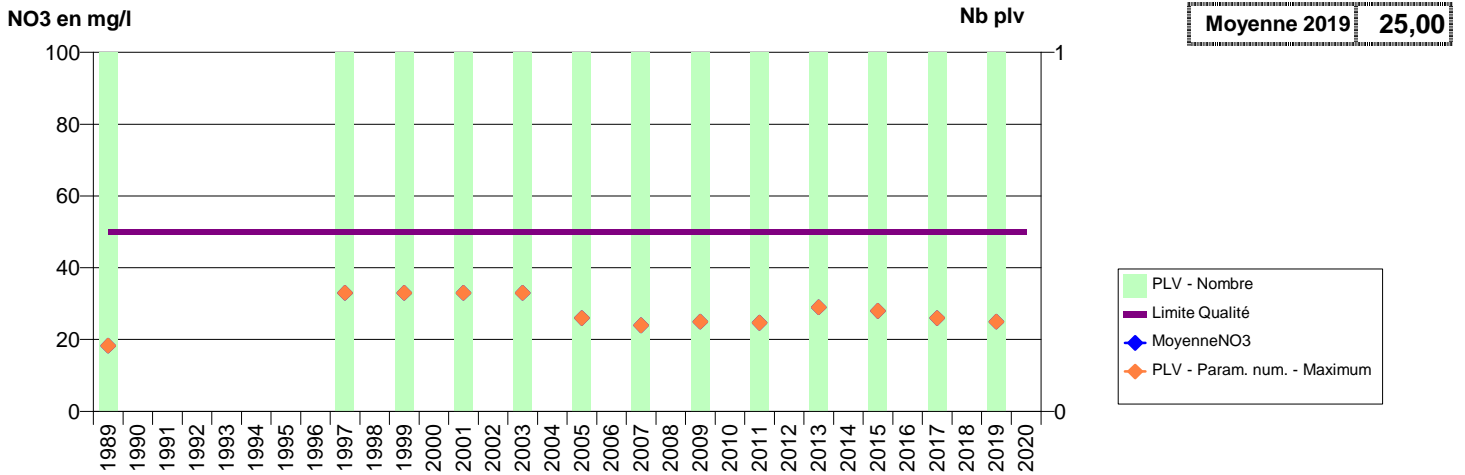
061 -TOUROUVRE AU PERCHE- 001323-02523X0030- SIAEP DU HAUT PERCHE 2 -GUE DE L'ANE "PRES STATION"



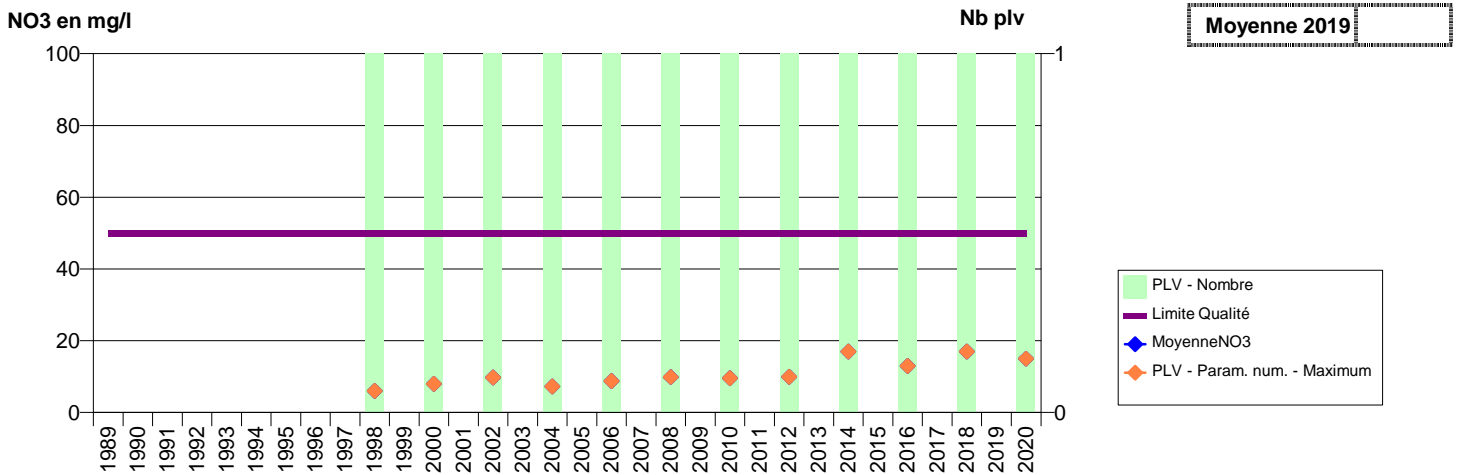
061 -TOUROUVRE AU PERCHE- 003556-02523X0041- SIAEP DU HAUT PERCHE 1 -PELTRIE F2



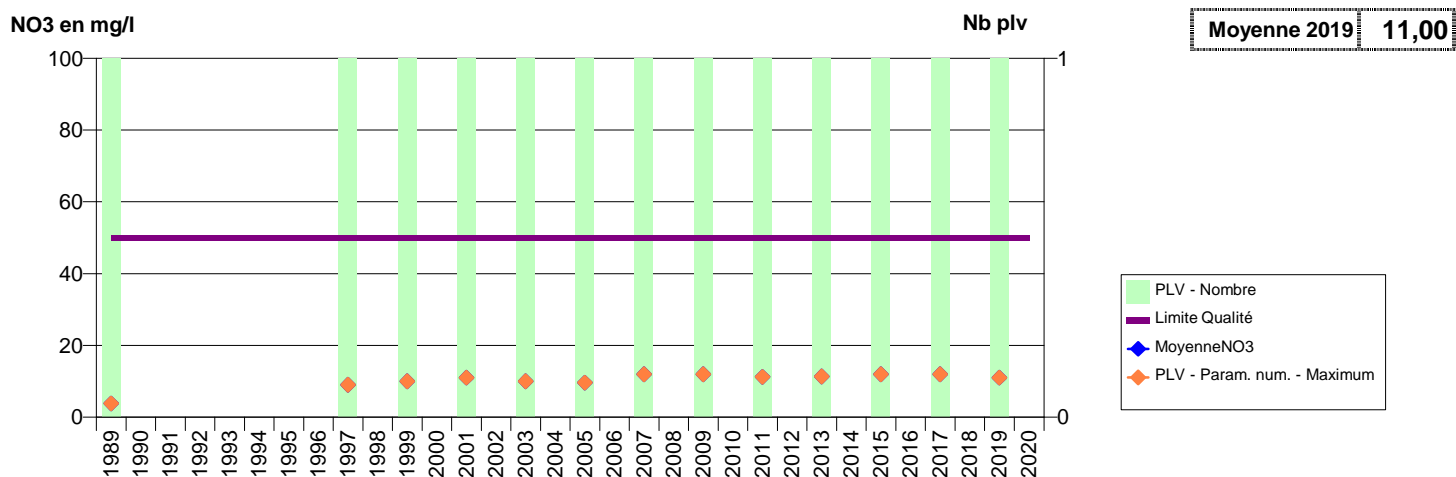
061 -VAL-AU-PERCHE- 000198-02888X0009- SIAEP DU BASSIN DE L'HUISNE -PECHERIE



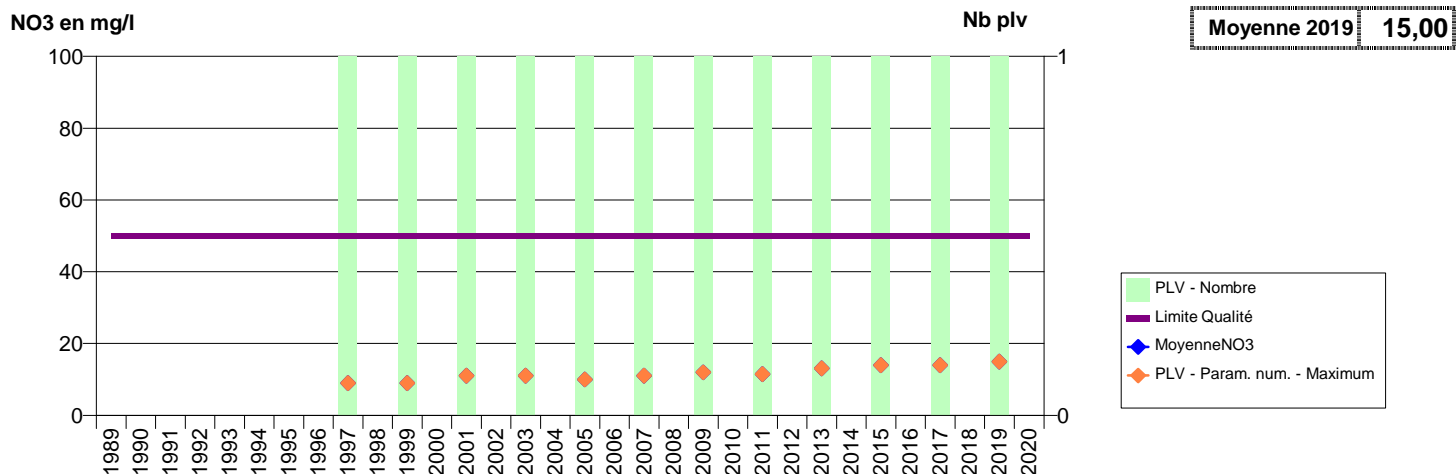
061 -VAL-AU-PERCHE- 000718-02895X0003- SIAEP DU BASSIN DE L'HUISNE -COSTIERS



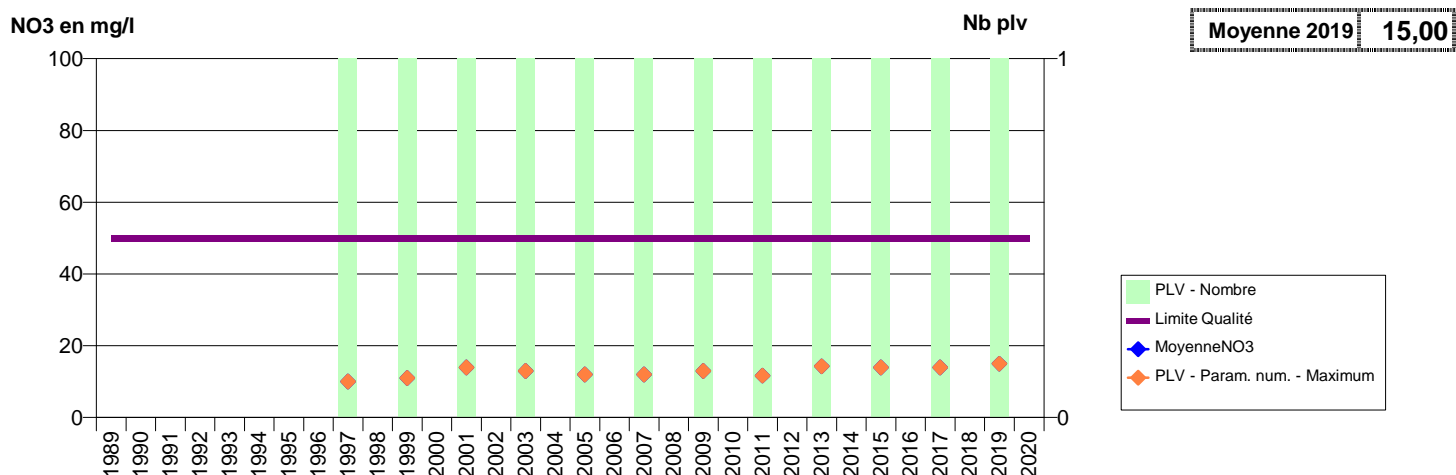
061 - VERRIERES- 000201-02891X0005- SIAEP DE NOCE -GERMONDIERE



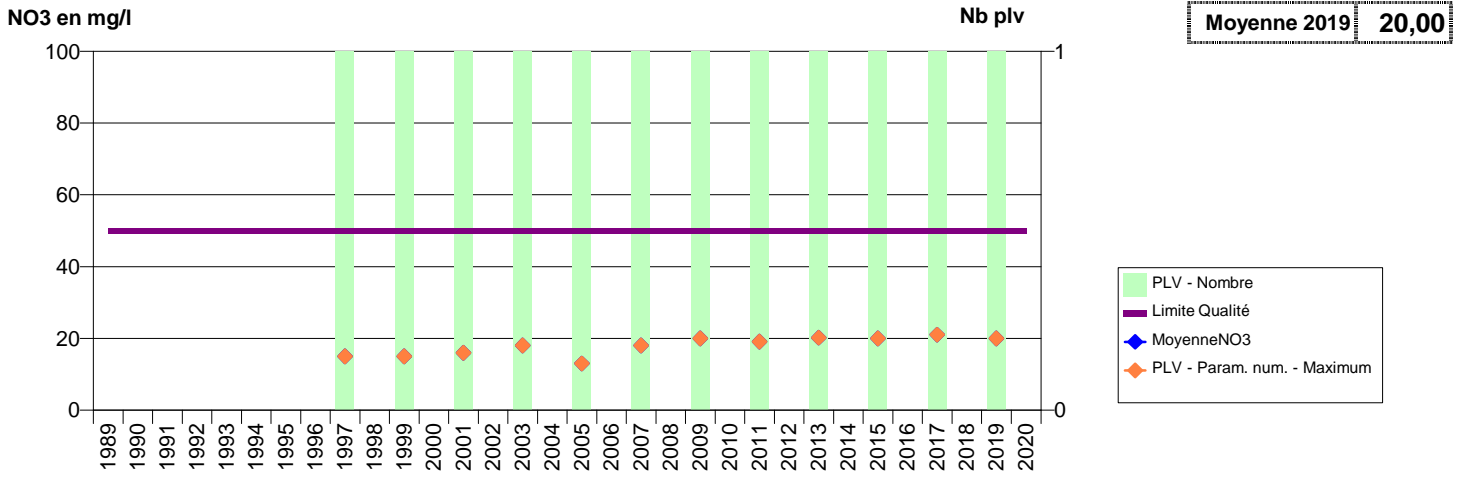
061 - VIMOUTIERS- 000009-01773X0016- VIMOUTIERS -MILLAUBOURG "LE PRE"



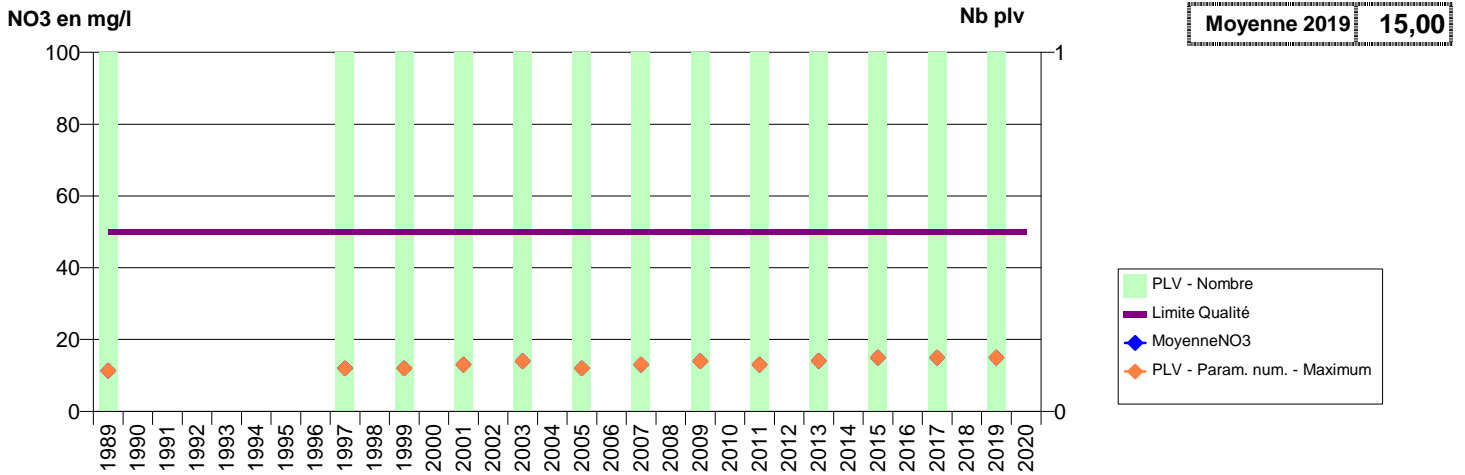
061 - VIMOUTIERS- 000010-01773X0015- VIMOUTIERS -HOME S1



**061 -VIMOUTIERS- 000011-01773X0014- VIMOUTIERS -MILLAUBOURG "BORD DU CHEMIN"**



**061 -VIMOUTIERS- 000012-01773X0017- VIMOUTIERS -CUTESSON**



**076 -ANCEAUMEVILLE- 001958-00775X0103- SYN. SIERVILLE -ANCEAUMEVILLE NOUVEAU S2**

