EVOLUTION DES NITRATES SUR LES CAPTAGES AEP ACTIFS (Eau Brute)

Département-Commune implantation--Code Sise_Code BSS-Nom UGE-Nom du Captage

027 -ACQUIGNY- 000074-01246X0042- AGGLO SEINE EURE -LE MAUVAIS PAS

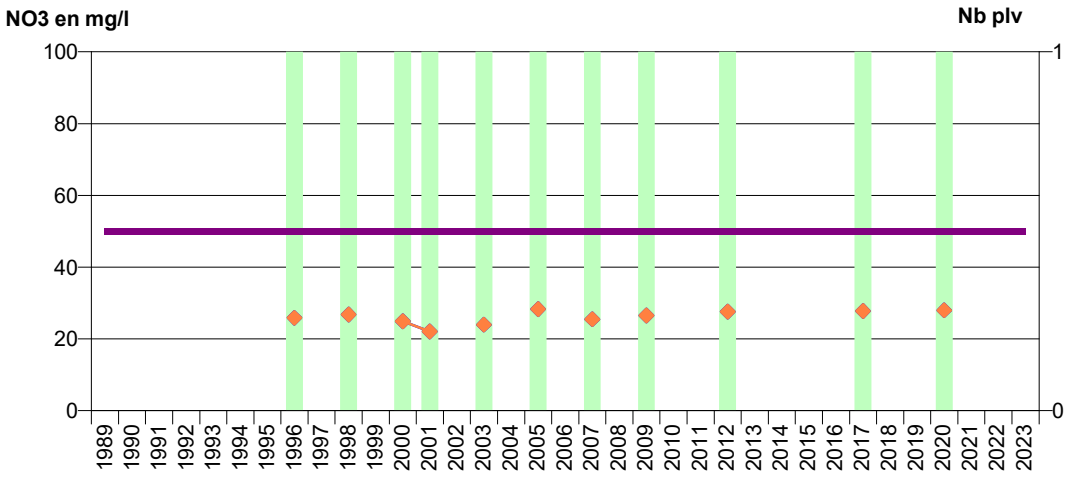

Moyenne 2020	28,00

027 -AIZIER- 000002-00983X0193- RISLE ET PLATEAUX NORD -LE FOND DE VAUX

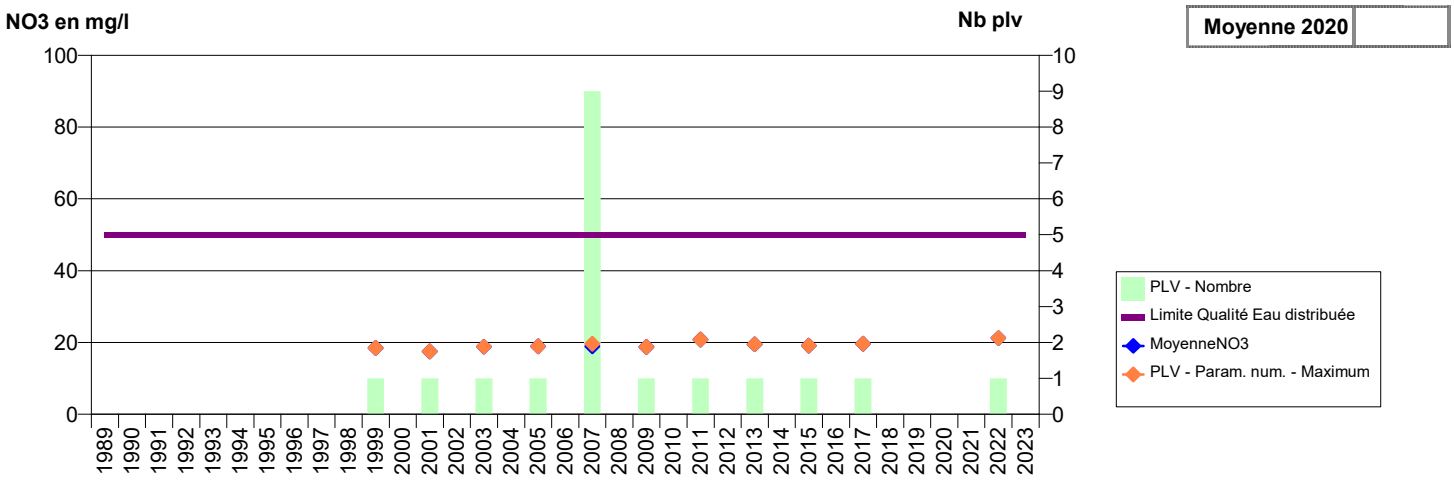

027 -AMFREVILLE-SAINT-AMAND- 000050-01233X0010- SERPN -LE BOURICAR

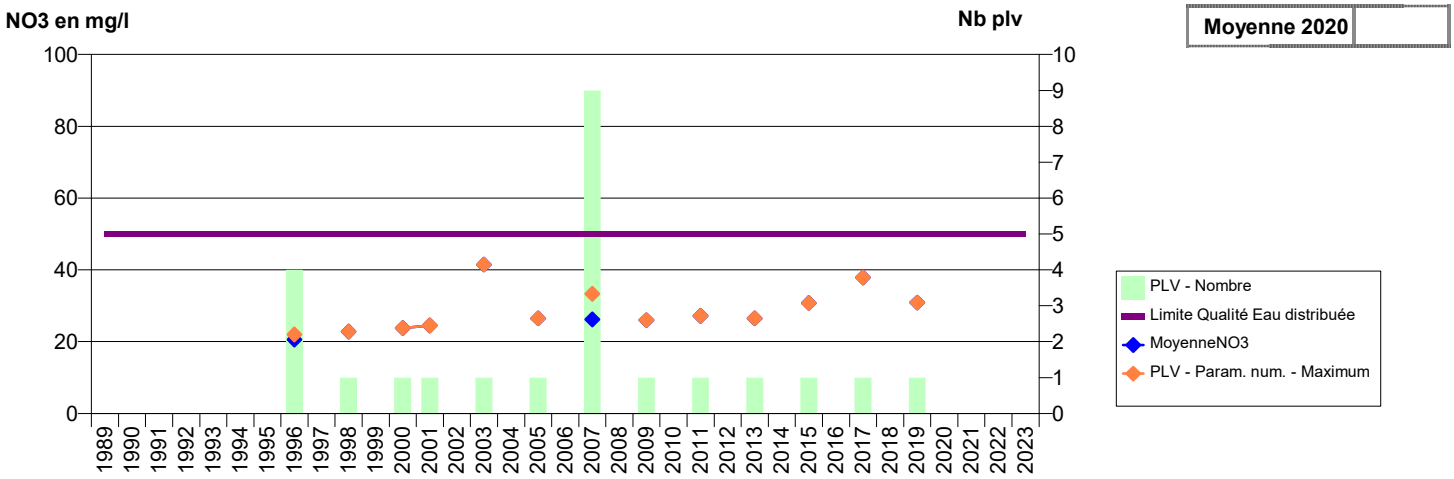

027 -ANDELYS (LES)- 000070-01244X0056- VEXIN NORMAND -STATION N 2 FORAGE 2

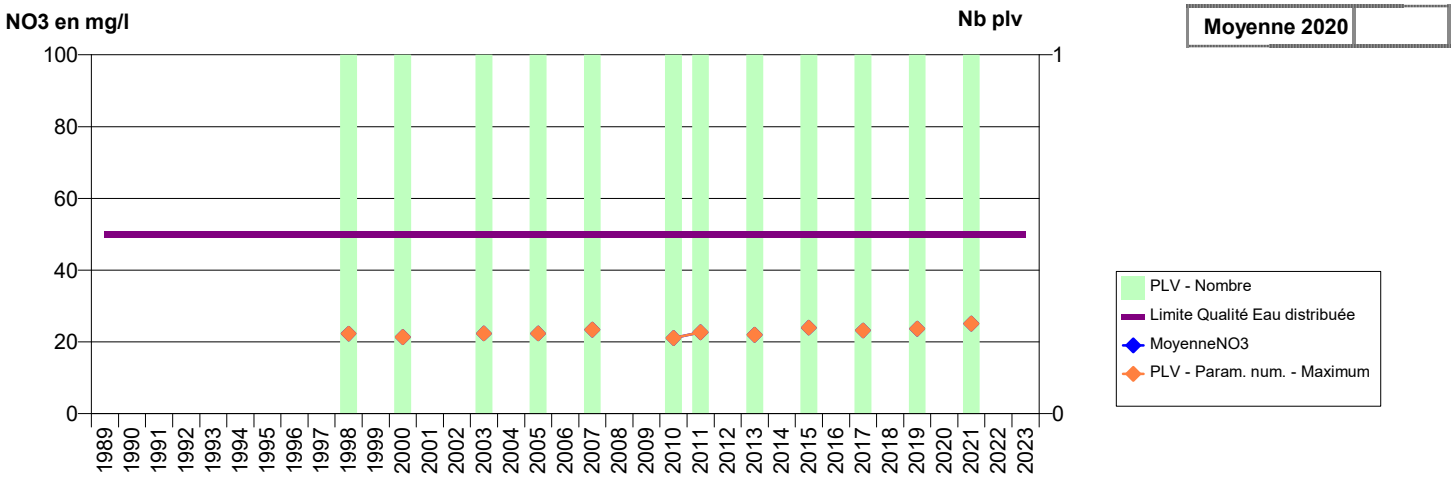

027 -ANDELYS (LES)- 000071-01244X0057- VEXIN NORMAND -STATION N 2 FORAGE 1

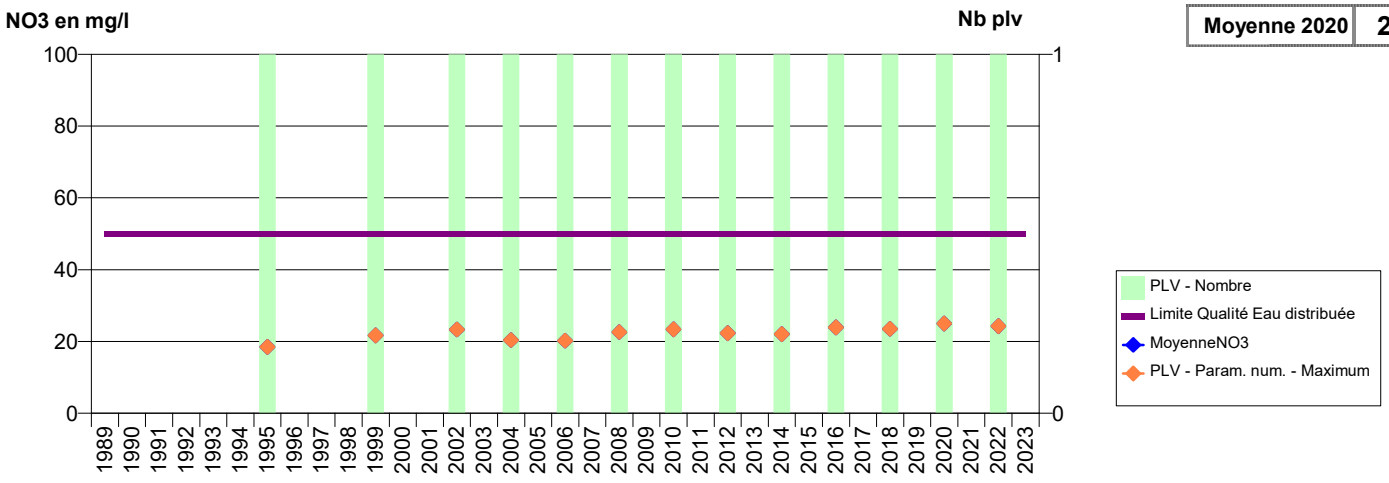

027 -ANDELYS (LES)- 000072-01244X0058- VEXIN NORMAND -STATION N 1

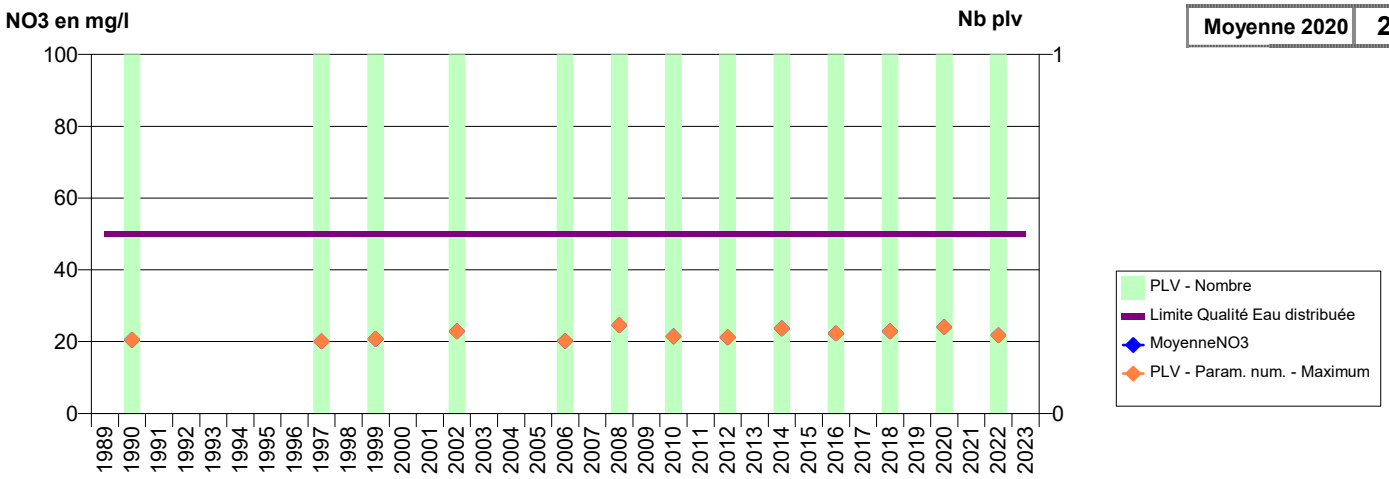

027 -ANDELYS (LES)- 000090-01251X0045- SNA ANDELYS -RADEVAL PUITS N 1

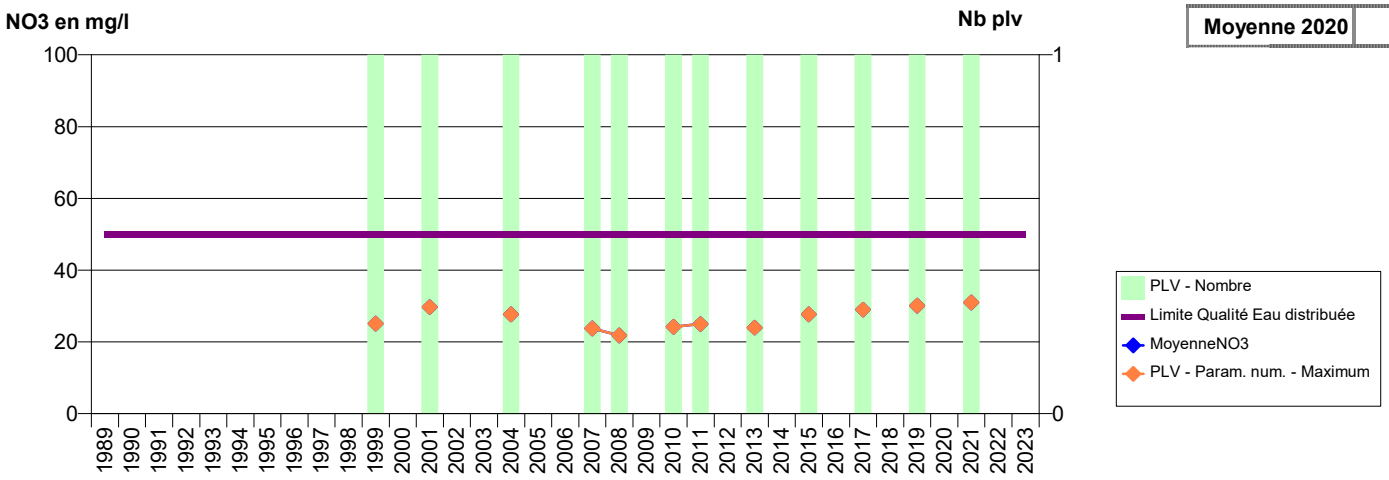

027 -ANDELYS (LES)- 000091-01251X0066- SNA ANDELYS -RADEVAL PUITS N 2

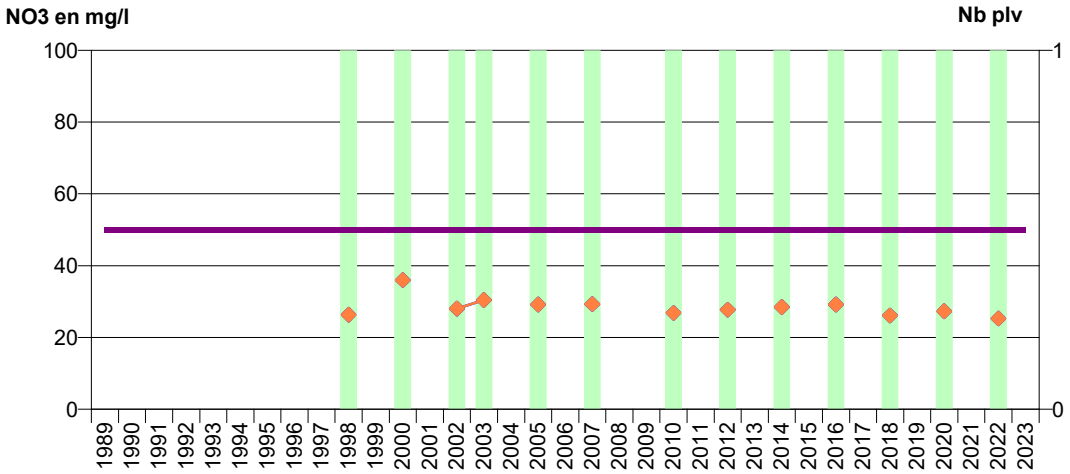

Moyenne 2020	27,30

PLV - Nombre
Limite Qualité Eau distribuée
MoyenneNO3
PLV - Param. num. - Maximum

027 -APPEVILLE-ANNEBAULT- 000042-01224X0025- RISLE ET PLATEAUX NORD -LE DOULT BILLOU

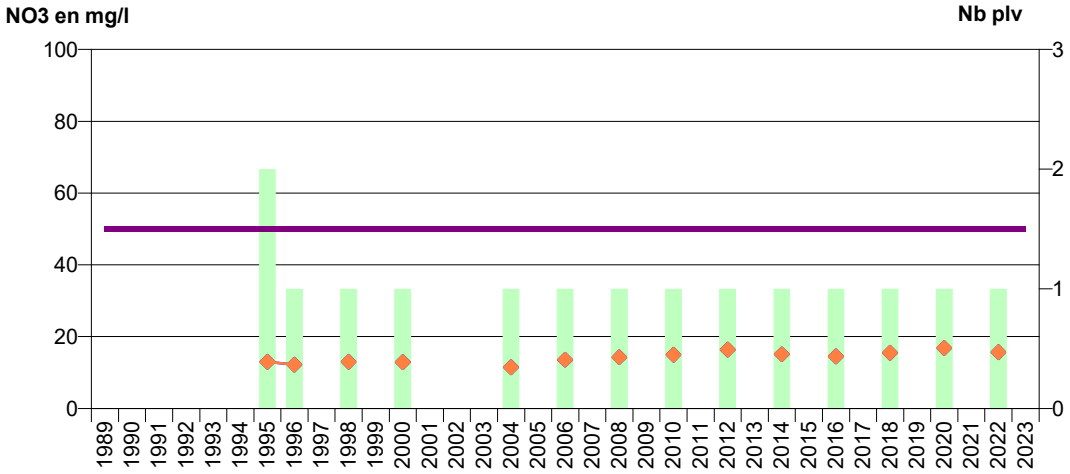

Moyenne 2020	16,80

PLV - Nombre
Limite Qualité Eau distribuée
MoyenneNO3
PLV - Param. num. - Maximum

027 -ARNIERES-SUR-ITON- 000146-01505X0006- EVREUX PORTES DE NORMANDIE -CHENAPPEVILLE F5.6

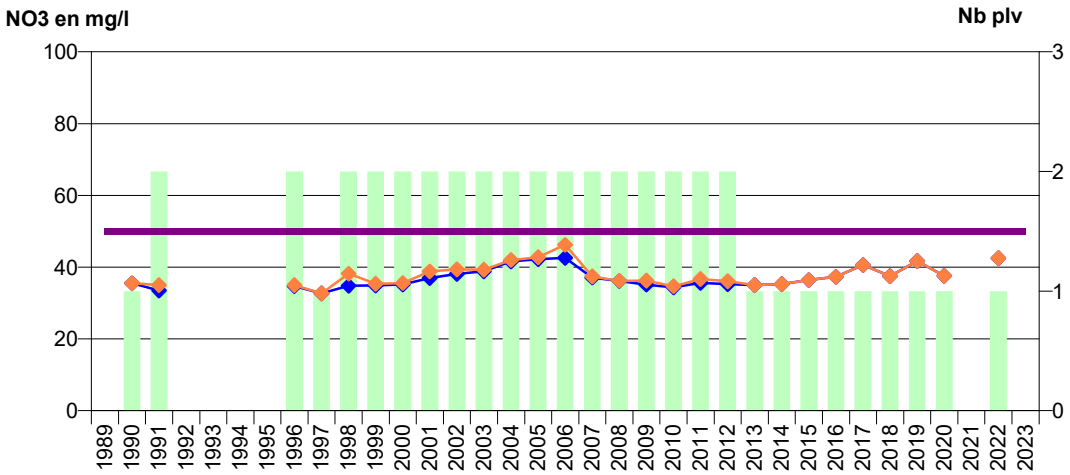

Moyenne 2020	37,60

PLV - Nombre
Limite Qualité Eau distribuée
MoyenneNO3
PLV - Param. num. - Maximum

027 -ARNIERES-SUR-ITON- 000147-01505X0007- EVREUX PORTES DE NORMANDIE -CHENAPPEVILLE F5.7

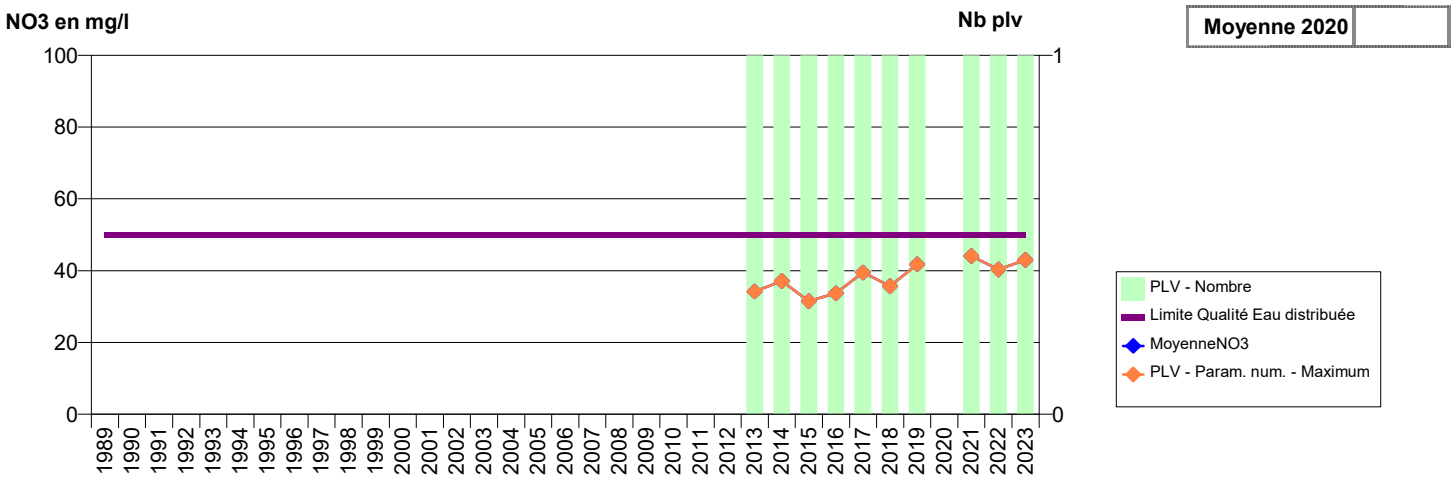

027 -ARNIERES-SUR-ITON- 001223-01505X0125- EVREUX PORTES DE NORMANDIE -VALLEE ITON F3

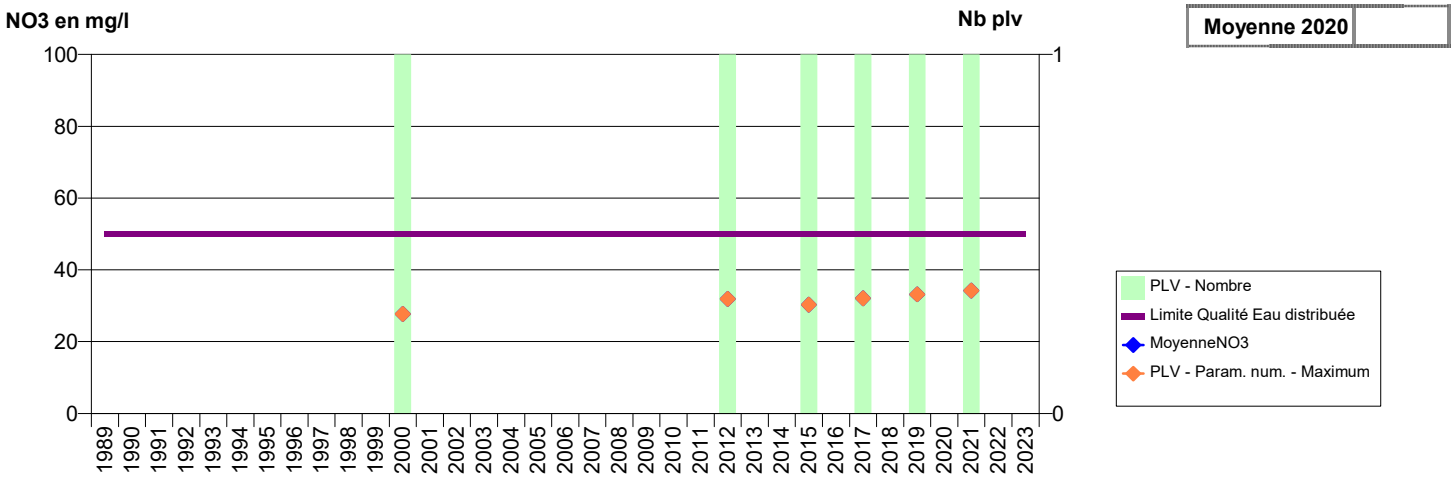

027 -ARNIERES-SUR-ITON- 001227-01498X0061- EVREUX PORTES DE NORMANDIE -COTEAUX ITON F14

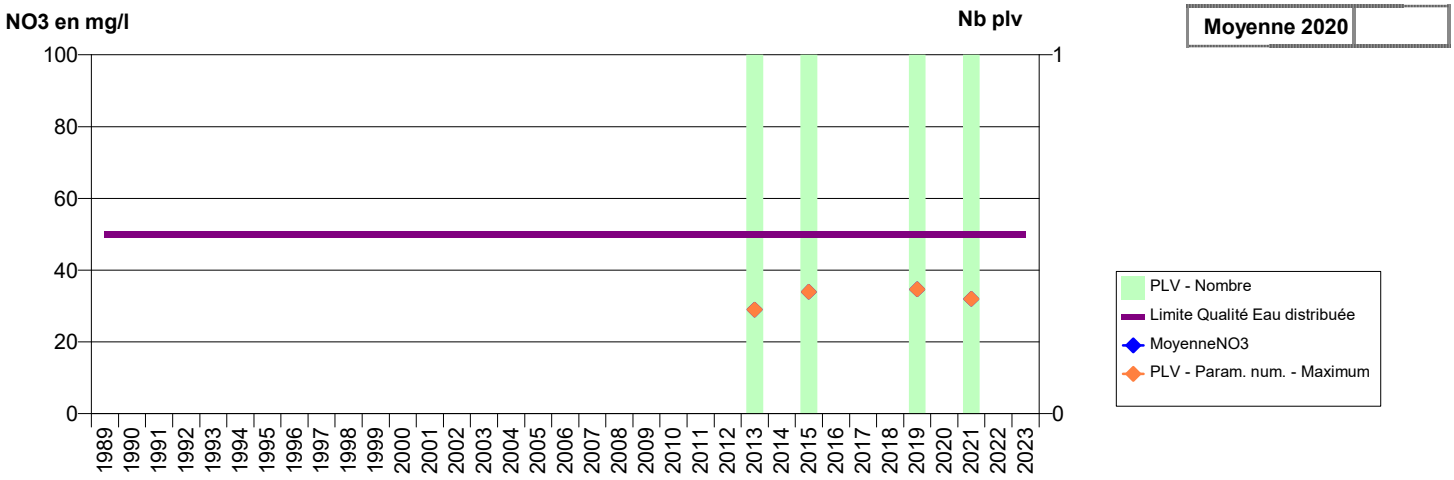

027 -ARNIERES-SUR-ITON- 001229-01505X0126- EVREUX PORTES DE NORMANDIE -VALLEE ITON F7

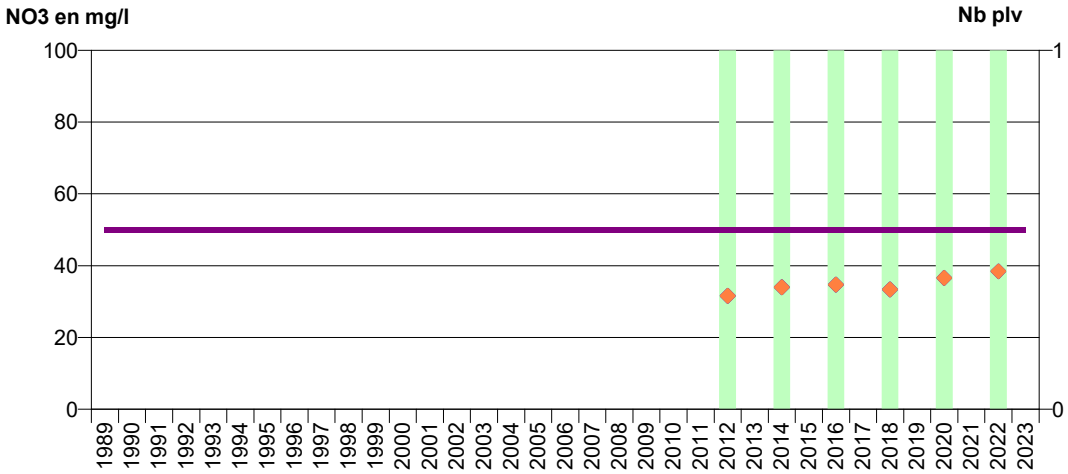

Moyenne 2020	36,60

PLV - Nombre
Limite Qualité Eau distribuée
MoyenneNO3
PLV - Param. num. - Maximum

027 -ARNIERES-SUR-ITON- 001230-01498X0062- EVREUX PORTES DE NORMANDIE -COTEAUX ITON F15

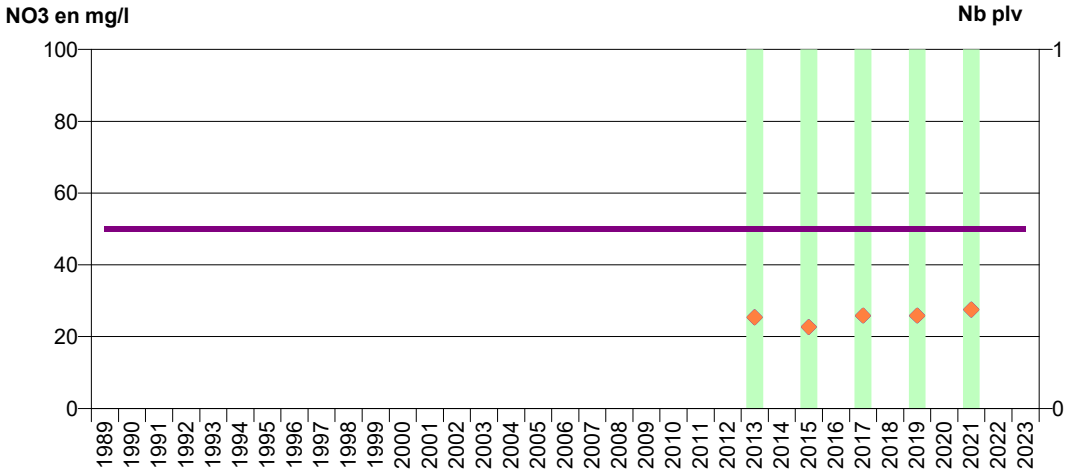

Moyenne 2020	

PLV - Nombre
Limite Qualité Eau distribuée
MoyenneNO3
PLV - Param. num. - Maximum

027 -ARNIERES-SUR-ITON- 001232-01498X0063- EVREUX PORTES DE NORMANDIE -COTEAUX ITON F16

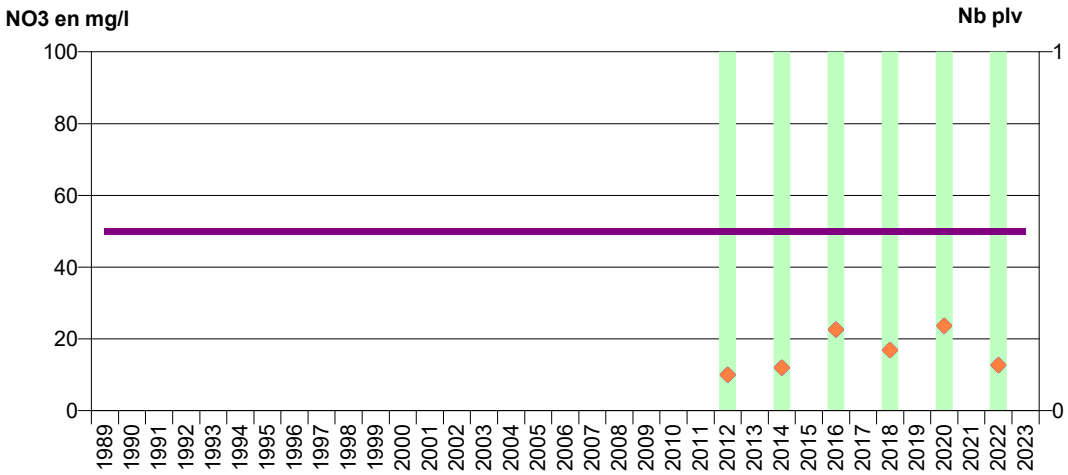

Moyenne 2020	23,70

PLV - Nombre
Limite Qualité Eau distribuée
MoyenneNO3
PLV - Param. num. - Maximum

027 -ARNIERES-SUR-ITON- 001236-01498X0064- EVREUX PORTES DE NORMANDIE -COTEAUX ITON F9

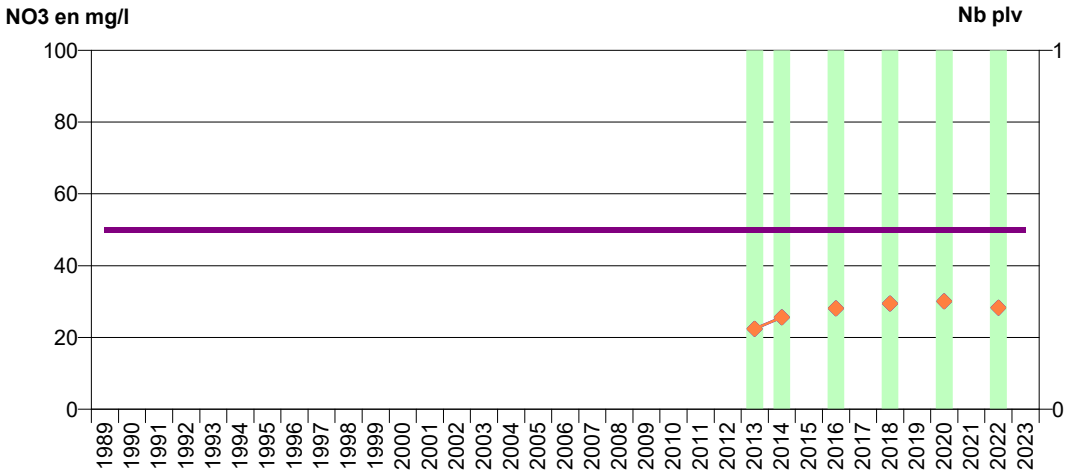

Moyenne 2020	30,10

PLV - Nombre
Limite Qualité Eau distribuée
MoyenneNO3
PLV - Param. num. - Maximum

027 -ARNIERES-SUR-ITON- 001497-01505X0127- EVREUX PORTES DE NORMANDIE -VALLEE ITON F8.1

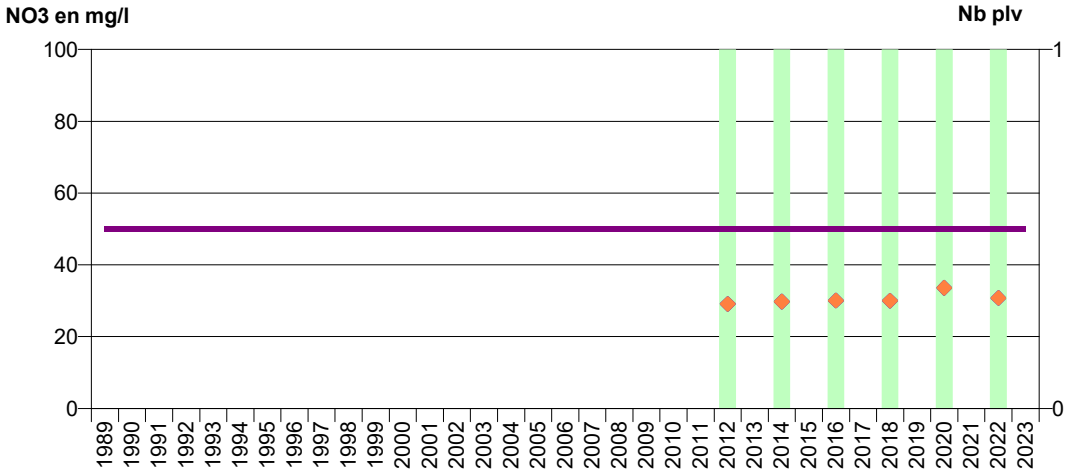

Moyenne 2020	33,60

PLV - Nombre
Limite Qualité Eau distribuée
MoyenneNO3
PLV - Param. num. - Maximum

027 -ARNIERES-SUR-ITON- 001499-01505X0128- EVREUX PORTES DE NORMANDIE -VALLEE ITON F8.2

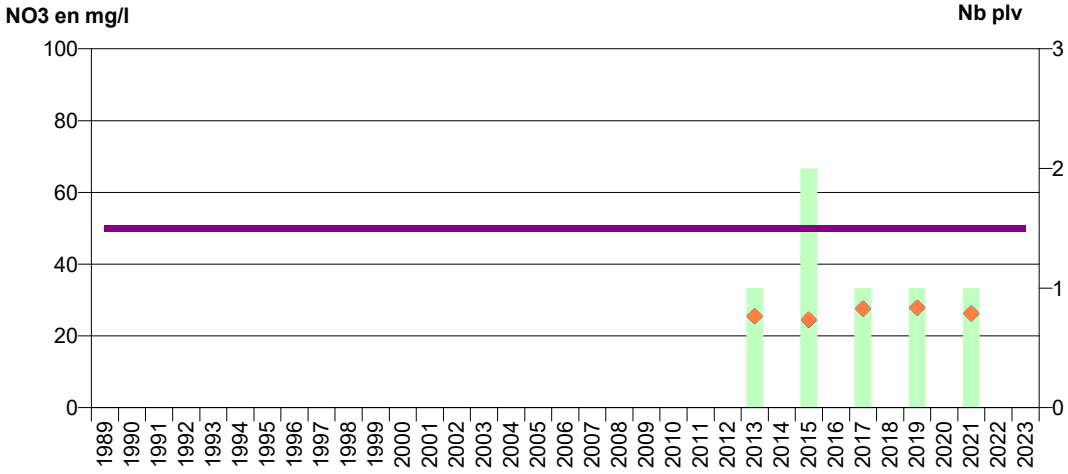

Moyenne 2020	

PLV - Nombre
Limite Qualité Eau distribuée
MoyenneNO3
PLV - Param. num. - Maximum

027 -BAILLEUL-LA-VALLEE- 000044-01225X0064- LIEUVIN SUD -SOURCE DE BAILLEUL

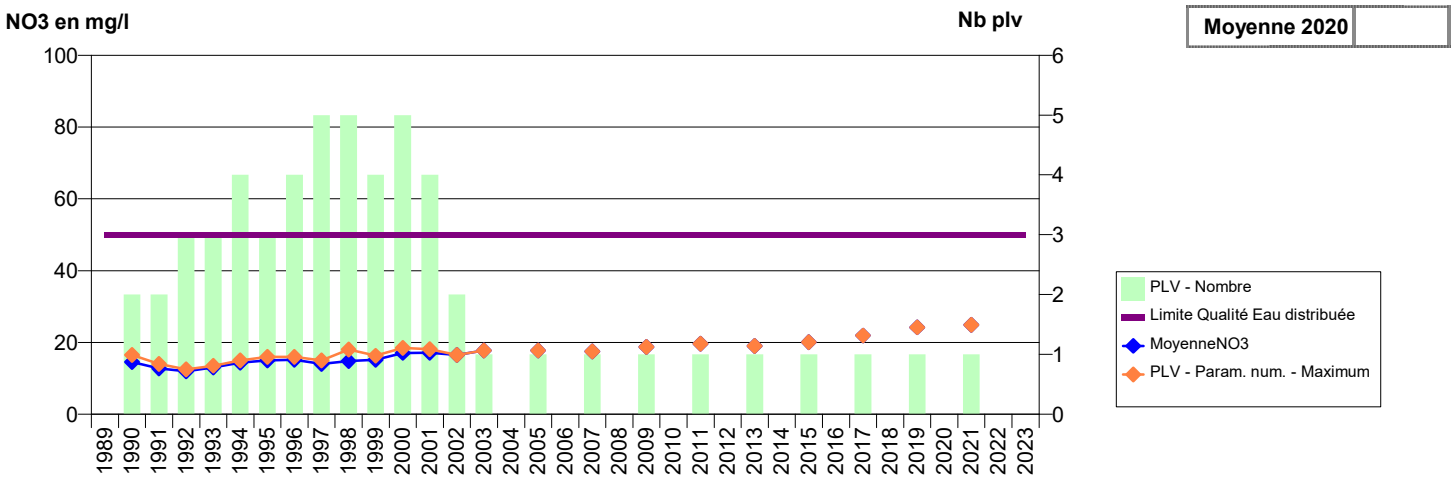

027 -BAILLEUL-LA-VALLEE- 001203-01225X0069- LIEUVIN SUD -BAILLEUL FORAGE

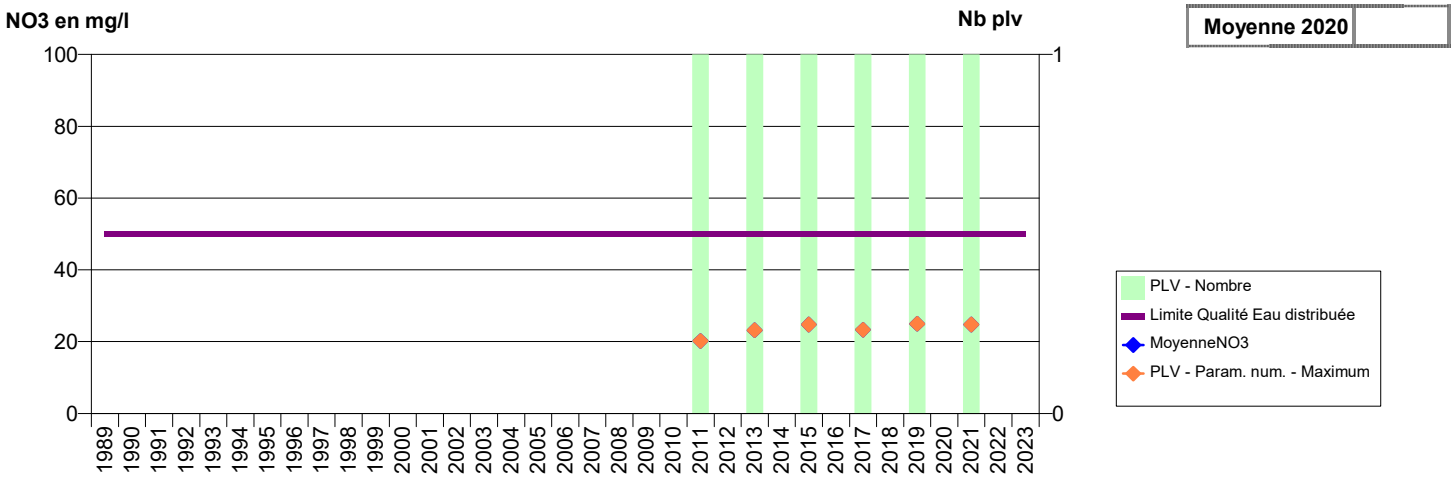

027 -BAUX-DE-BRETEUIL (LES)- 000191-01792X0015- SEPASE -LA RUE DU BOIS F2

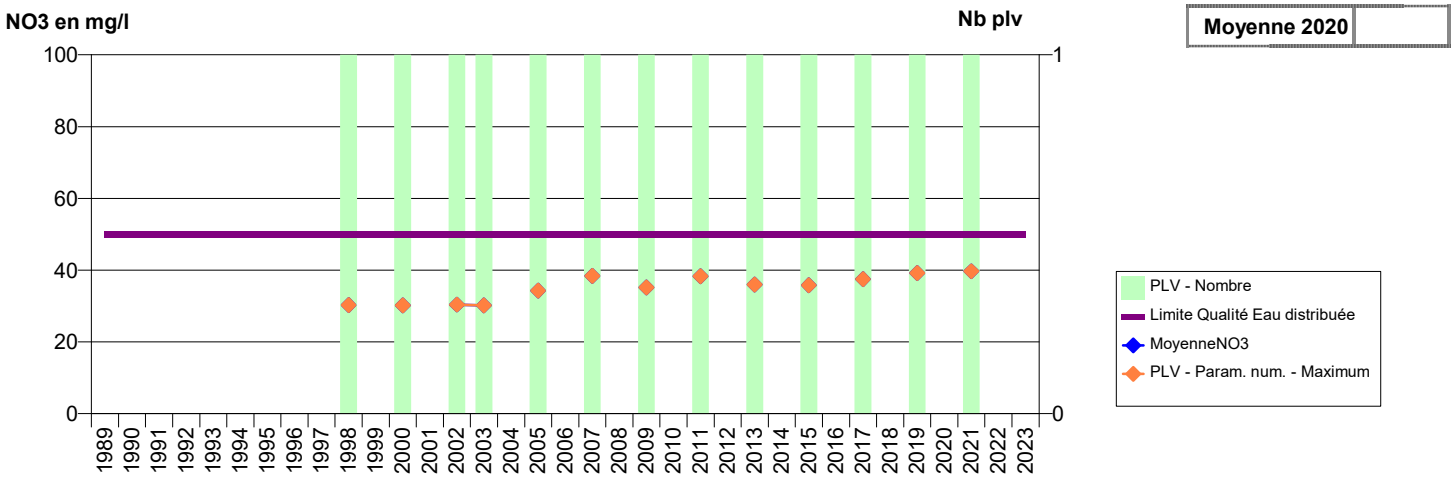

027 -BEAUMONTEL- 000117-01491X0022- VALLEE DE LA RISLE -PARC AVAL

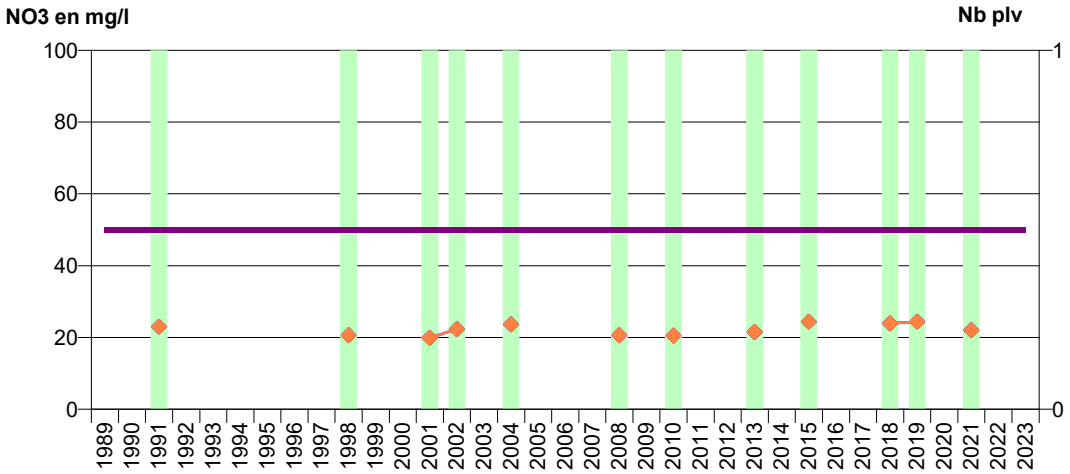

Moyenne 2020	

PLV - Nombre
Limite Qualité Eau distribuée
MoyenneNO3
PLV - Param. num. - Maximum

027 -BEAUMONTEL- 000118-01491X0023- VALLEE DE LA RISLE -PARC AMONT

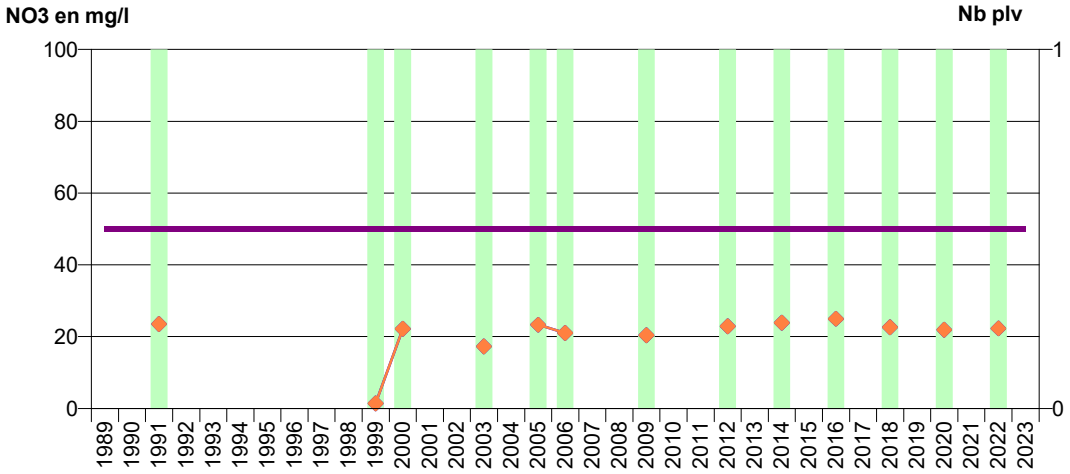

Moyenne 2020	21,90

PLV - Nombre
Limite Qualité Eau distribuée
MoyenneNO3
PLV - Param. num. - Maximum

027 -BEAUMONT-LE-ROGER- 000119-01491X0045- VALLEE DE LA RISLE -LES PETITS CHAMPS

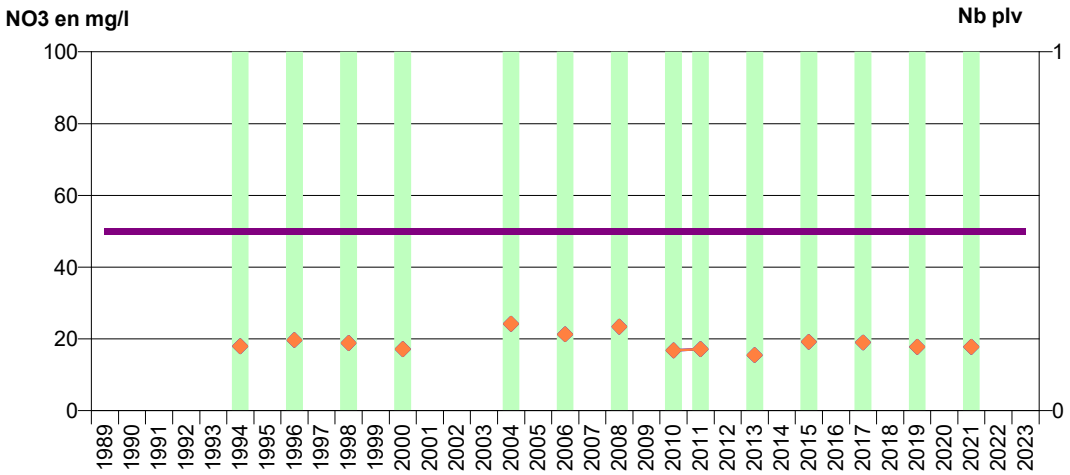

Moyenne 2020	

PLV - Nombre
Limite Qualité Eau distribuée
MoyenneNO3
PLV - Param. num. - Maximum

027 -BERNAY- 000105-01483X0040- BERNAY PRODUCTION -LES BRUYERES

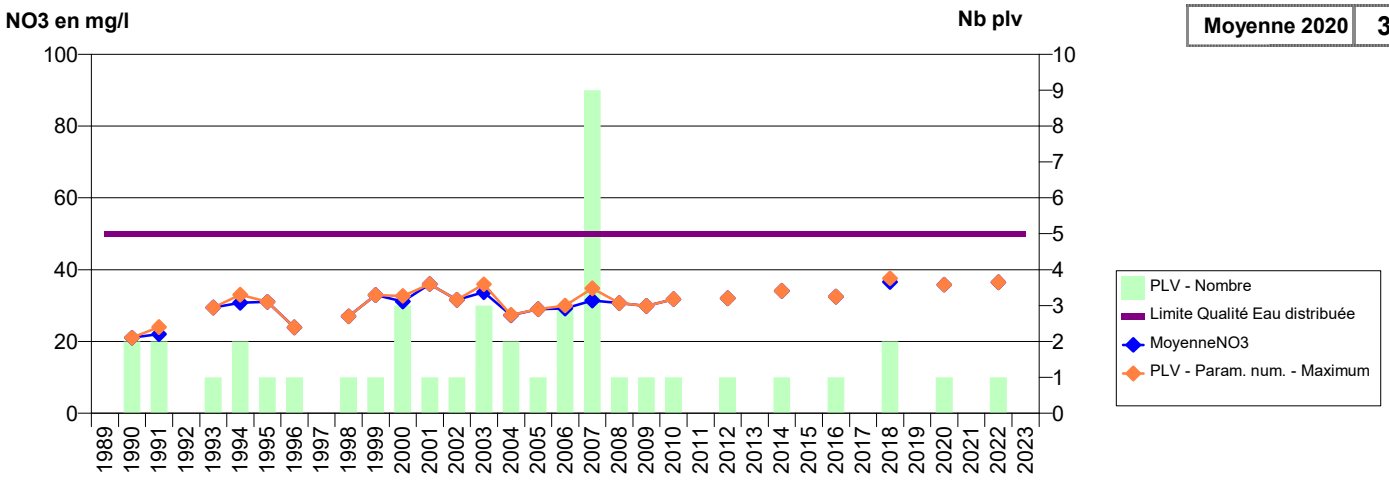

027 -BERNAY- 000106-01483X0060- BERNAY PRODUCTION -LATERAL F1

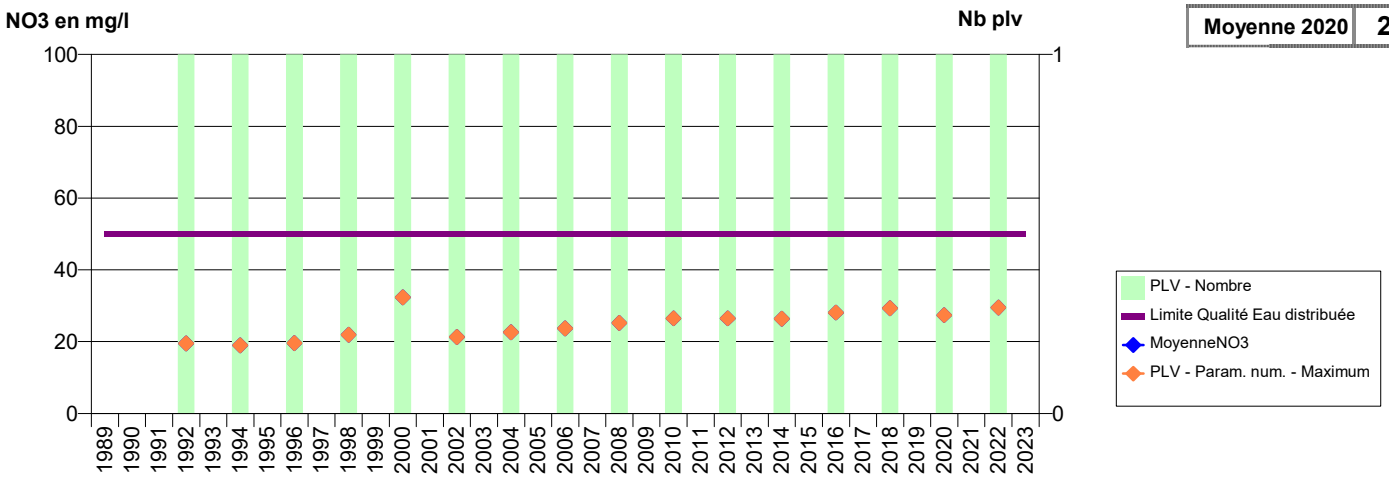

027 -BERNAY- 000107-01483X0063- BERNAY PRODUCTION -LATERAL F2

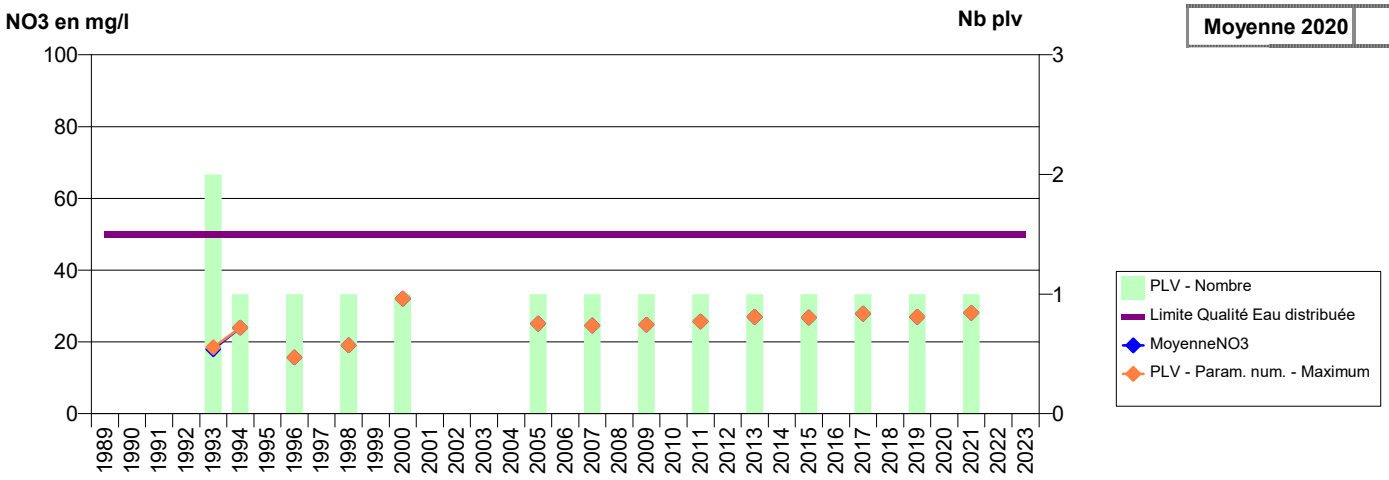

027 -BERVILLE-LA-CAMPAGNE- 000129-01496X0002- VALLEE DE LA RISLE -LA HAUTE SENTE

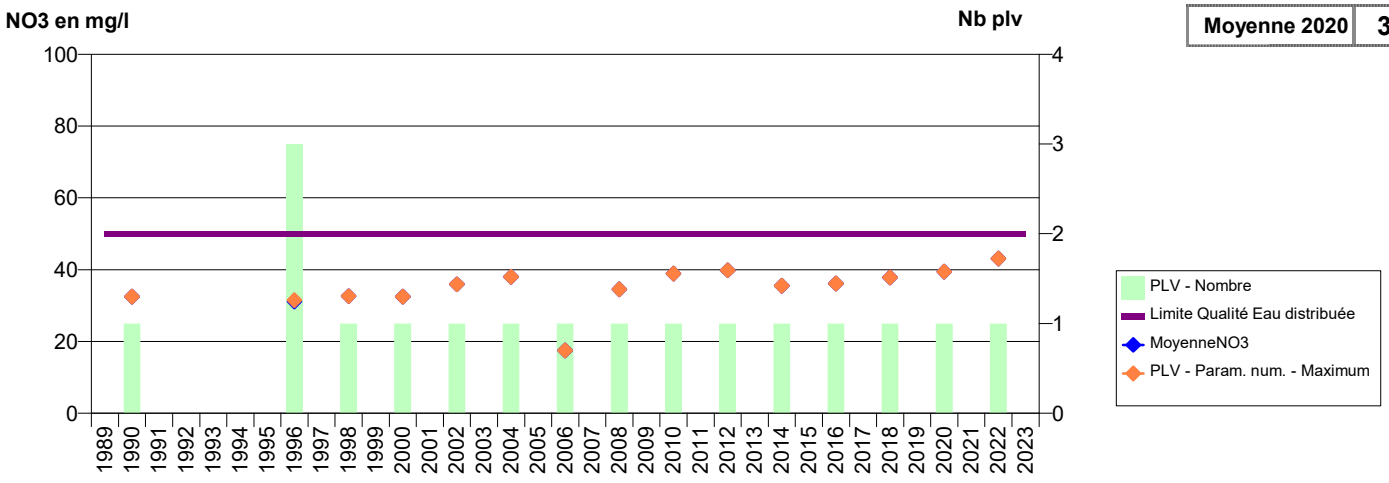

027 -BEZANCOURT- 000025-01013X0008- VEXIN NORMAND -LA FONTAINE DU HOUX (LEVRIERE)

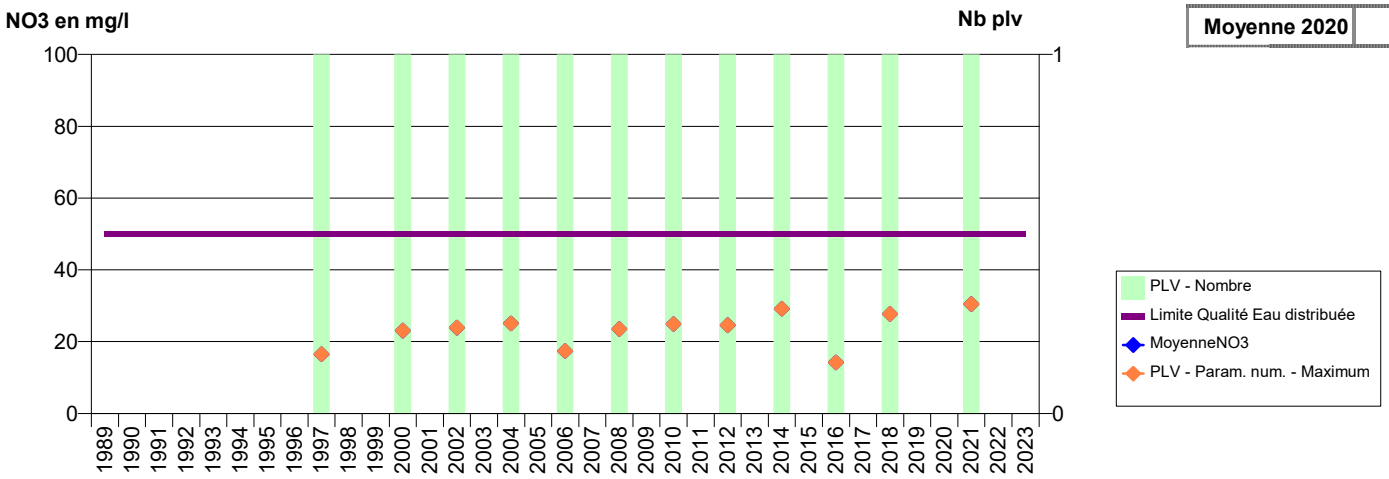

027 -BEZU-SAINT-ELOI- 000095-01254X0003- VEXIN NORMAND -LES BOIS DE LA TOUR DE NEAUFLES

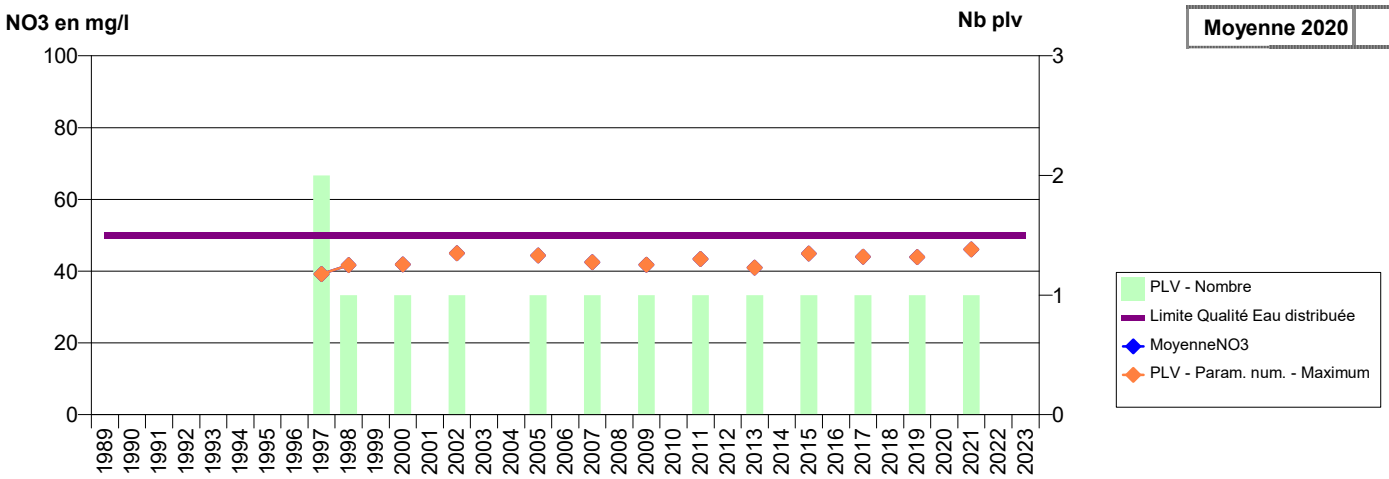

027 -BOIS-LE-ROI- 000230-01808X2001- EPN SECTEUR SUD -BOITEAU

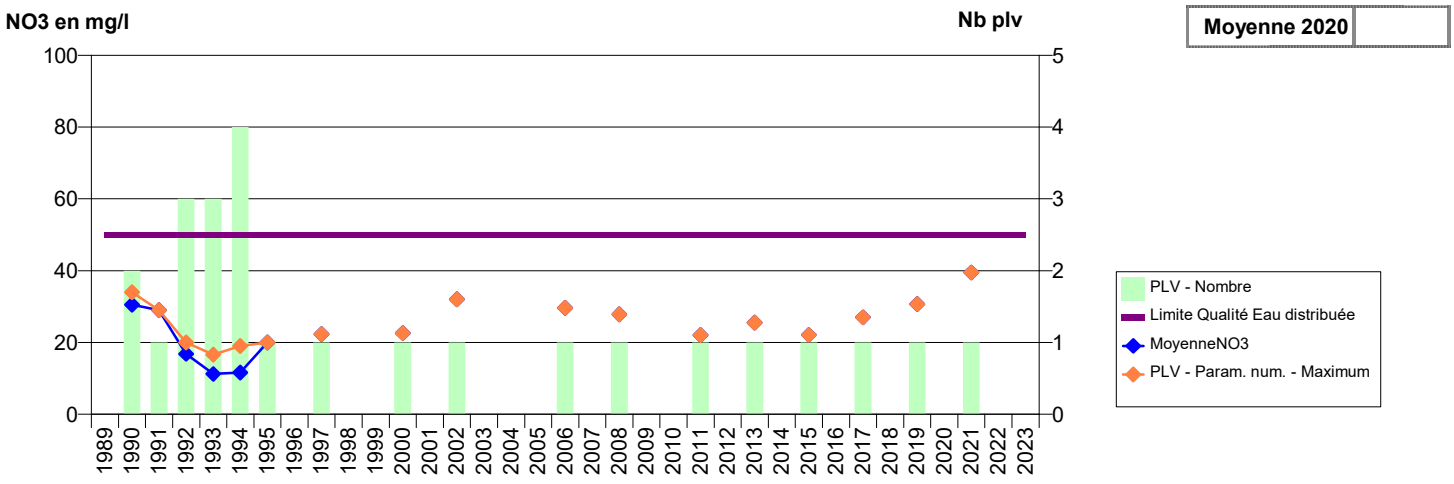

027 -BOISSET-LES-PREVANCHES- 000152-01507X0002- SEINE NORMANDIE AGGLOMERATION -VALLON FROID

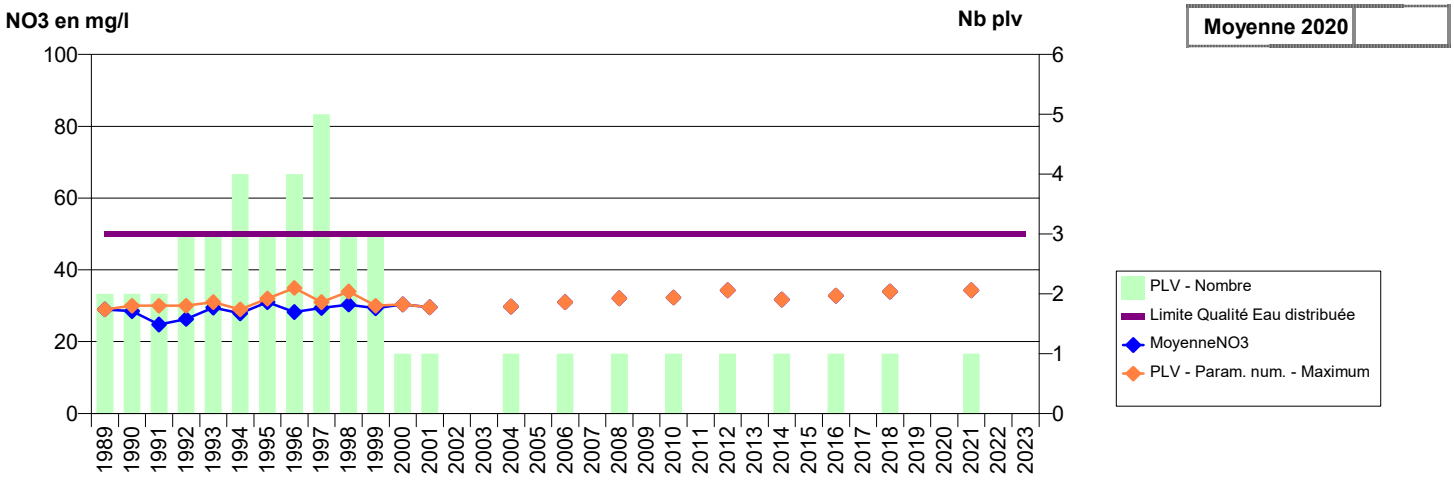

027 -BONNEVILLE-SUR-ITON (LA)- 000133-01498X0001- CONCHES CCPC -LA COUTURE

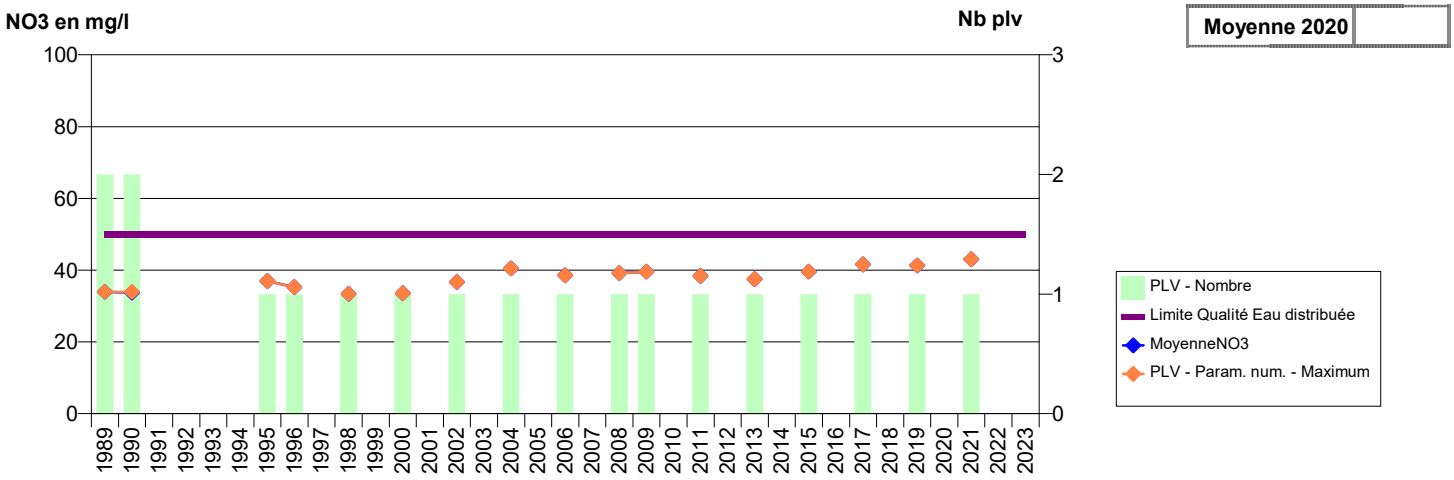

027 -BOSROBERT- 000053-01235X0002- SERPN -LEDUC (LE BUHOT)

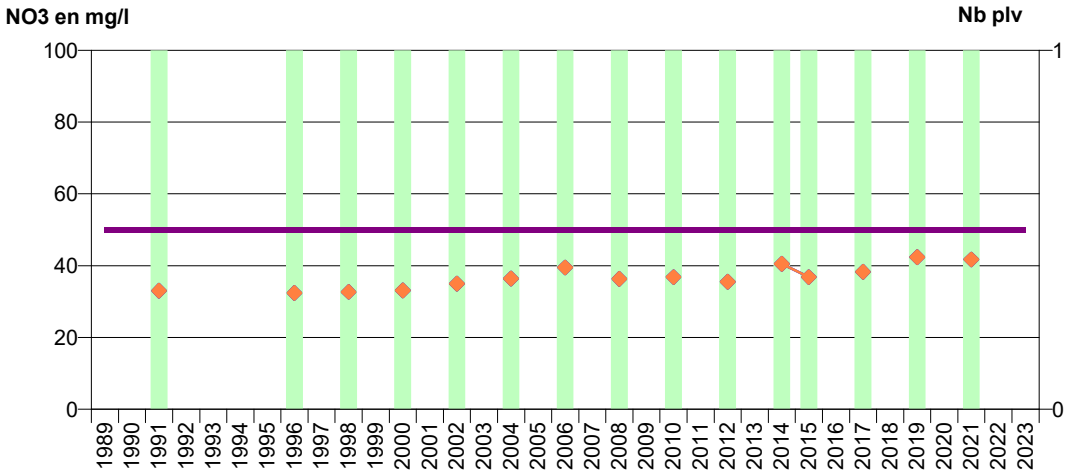

Moyenne 2020	

PLV - Nombre
Limite Qualité Eau distribuée
MoyenneNO3
PLV - Param. num. - Maximum

027 -BOUAFLES- 000089-01248X0324- SEINE NORMANDIE AGGLOMERATION -LA VOIE AUX VACHES

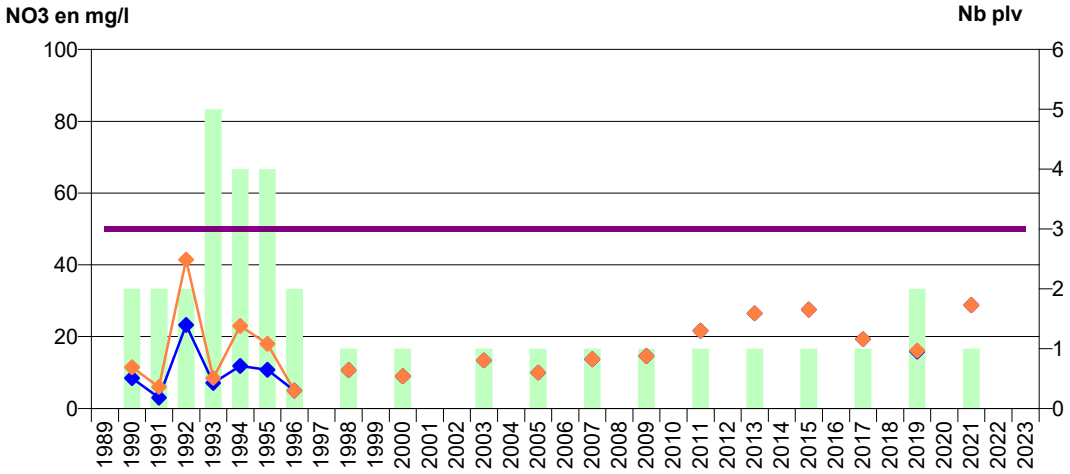

Moyenne 2020	

PLV - Nombre
Limite Qualité Eau distribuée
MoyenneNO3
PLV - Param. num. - Maximum

027 -BOUQUELON- 000005-00986X0079- RISLE ET PLATEAUX NORD -SAINT MARDS

Moyenne 2020	29,80

PLV - Nombre
Limite Qualité Eau distribuée
MoyenneNO3
PLV - Param. num. - Maximum

027 -BOURTH- 000235-02151X0001- SEPASE -LE SOUCHET

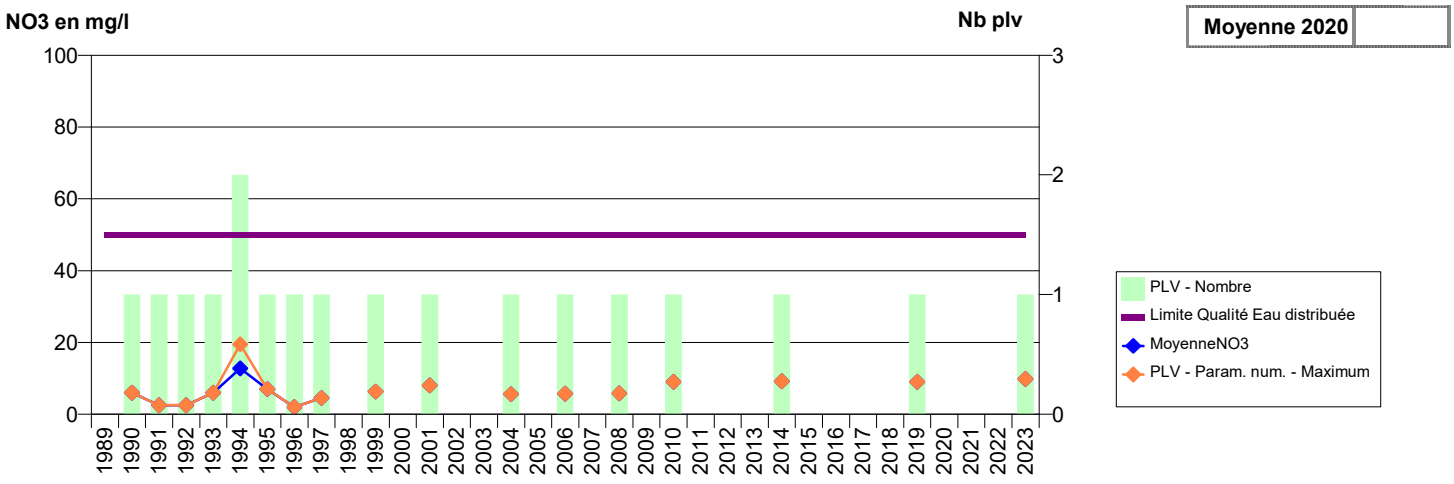

027 -BOURTH- 000237-02151X0004- SEPASE -CRAPEAUTEL

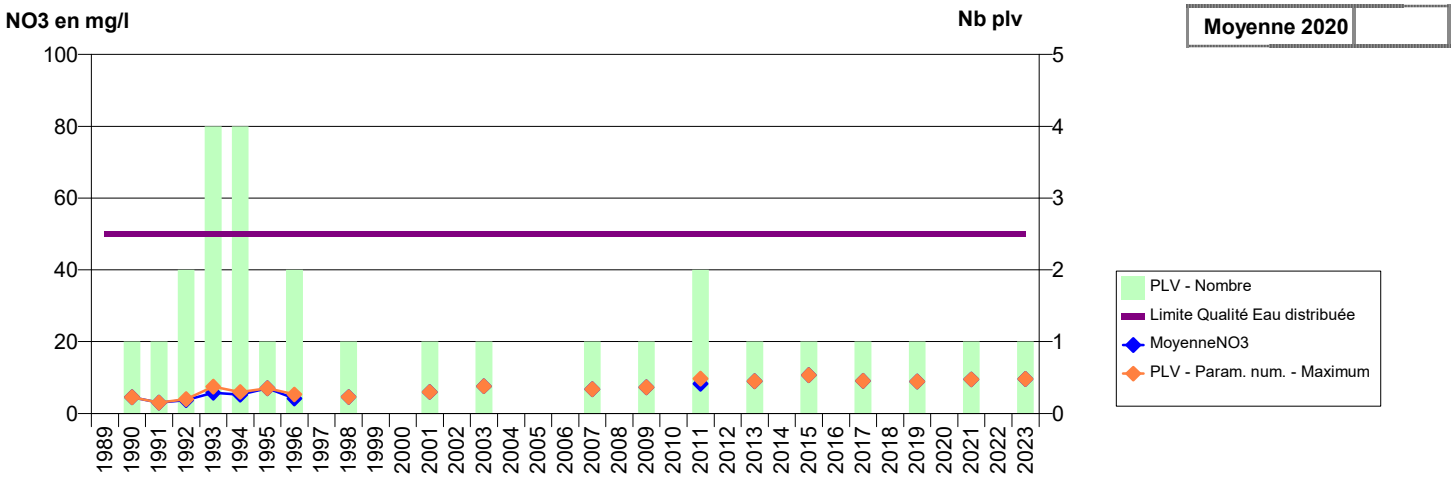

027 -BRETEUIL - 000203-01797X0074- SEPASE -LES BARRIERES ROUGES

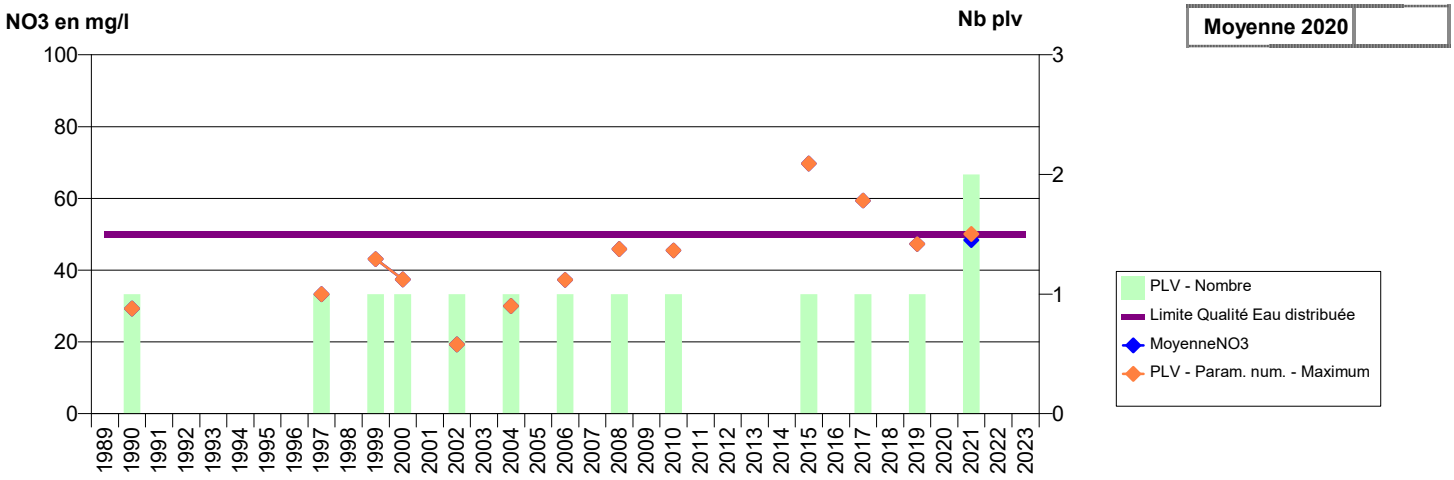

027 -BRETEUIL - 001434-01796X0047- SEPASE -LE PONT THIBOULT 2

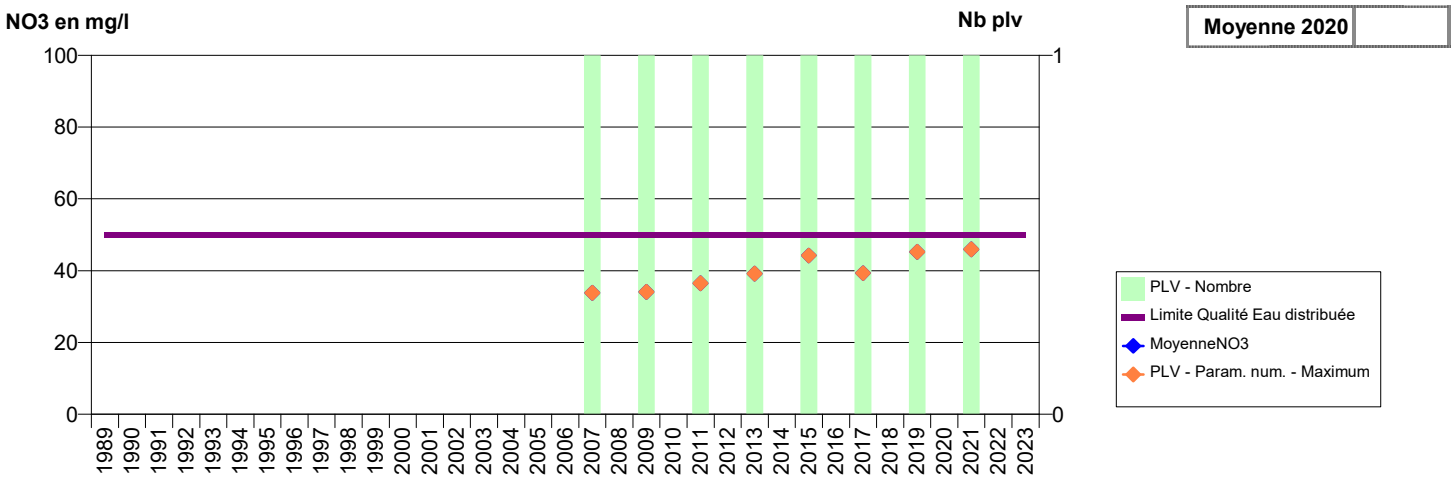

027 -BRIONNE- 000048-01228X0001- VALLEE DE LA RISLE -SOURCE DES FONTAINES

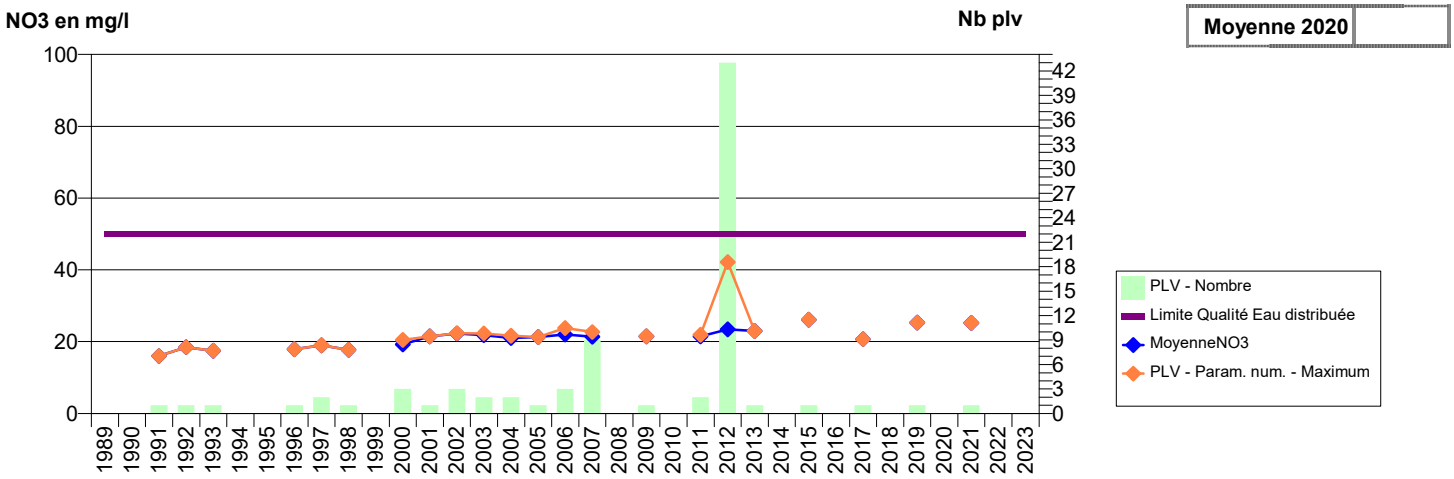

027 -BROGLIE- 000112-01486X0002- LIEUVIN PAYS D'OUCHE -LE CHATEAU DE GUENET

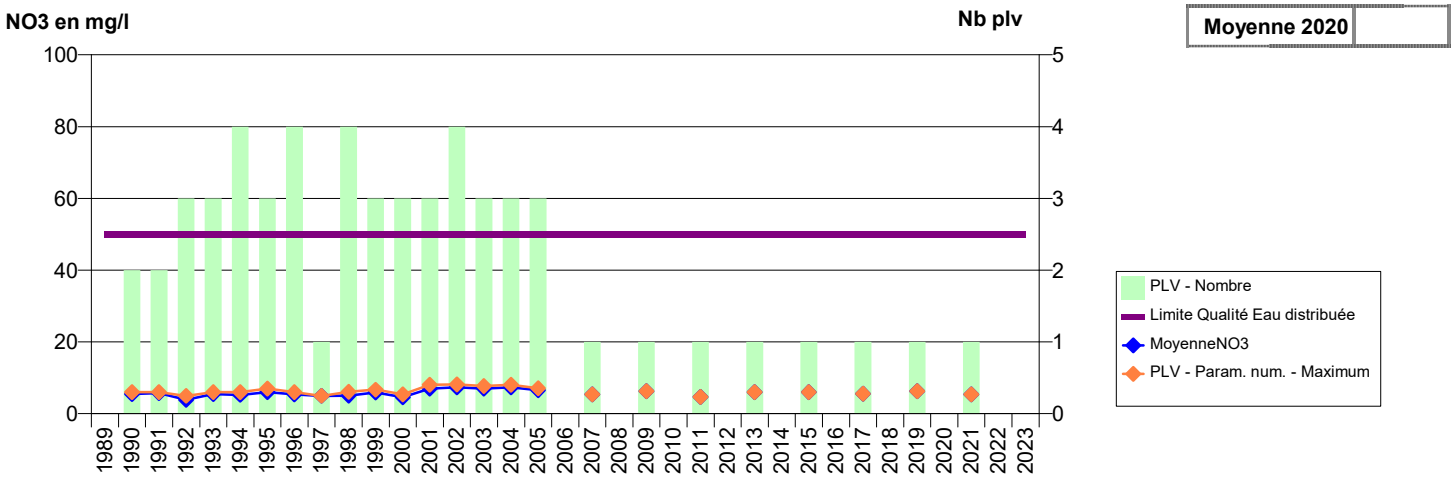

027 -BROSVILLE- 000135-01501X0020- EVREUX NORD -LA NEUVE RUE PUITS

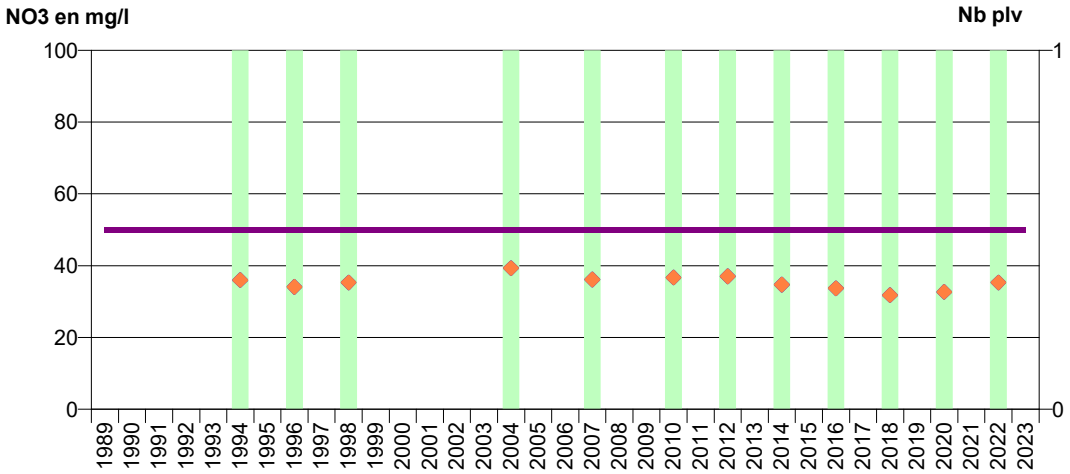

Moyenne 2020	32,70

PLV - Nombre
Limite Qualité Eau distribuée
MoyenneNO3
PLV - Param. num. - Maximum

027 -BROSVILLE- 000138-01501X0057- EVREUX NORD -LA NEUVE RUE FORAGE

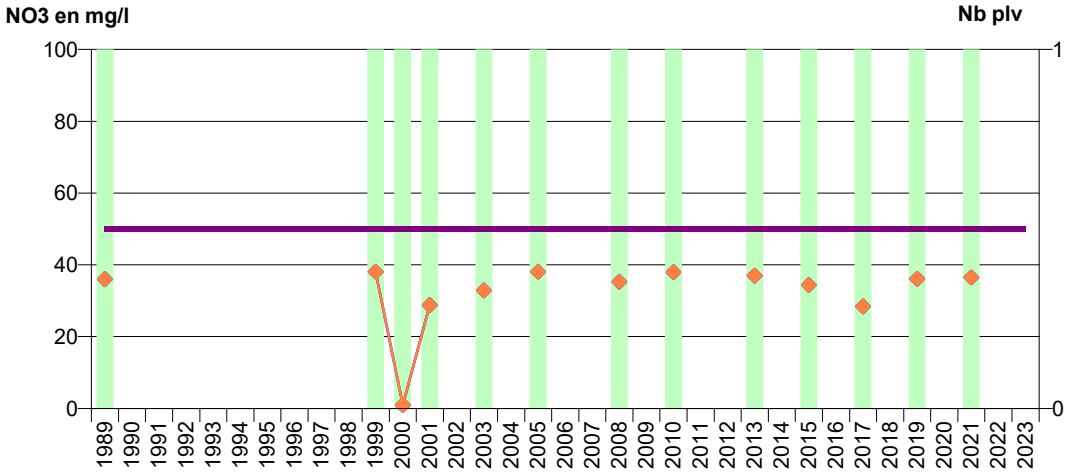

Moyenne 2020	

PLV - Nombre
Limite Qualité Eau distribuée
MoyenneNO3
PLV - Param. num. - Maximum

027 -BUEIL- 000218-01804X0005- SEINE NORMANDIE AGGLOMERATION -LES PLANTES

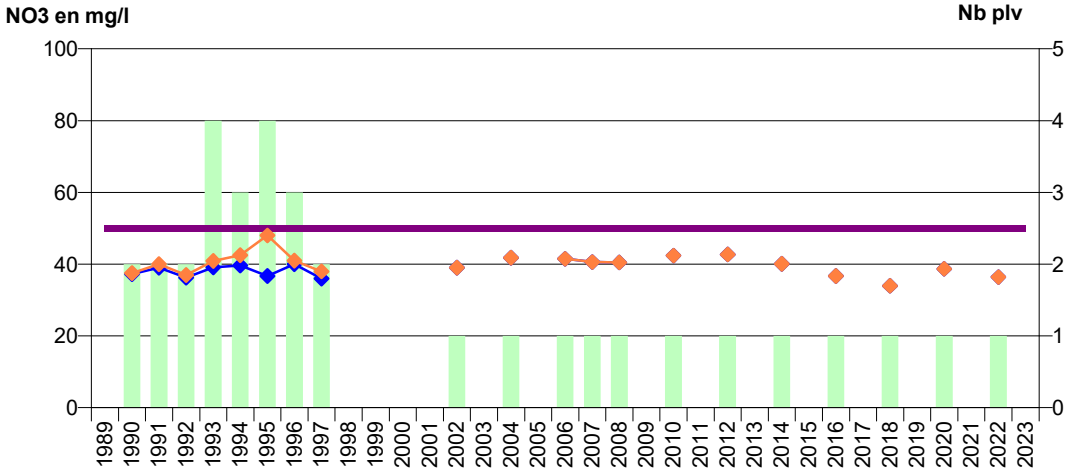

Moyenne 2020	38,70

PLV - Nombre
Limite Qualité Eau distribuée
MoyenneNO3
PLV - Param. num. - Maximum

027 -CAILLOUET-ORGEVILLE- 000153-01507X0003- SEINE NORMANDIE AGGLOMERATION -LE PUITS AUX DUGATS

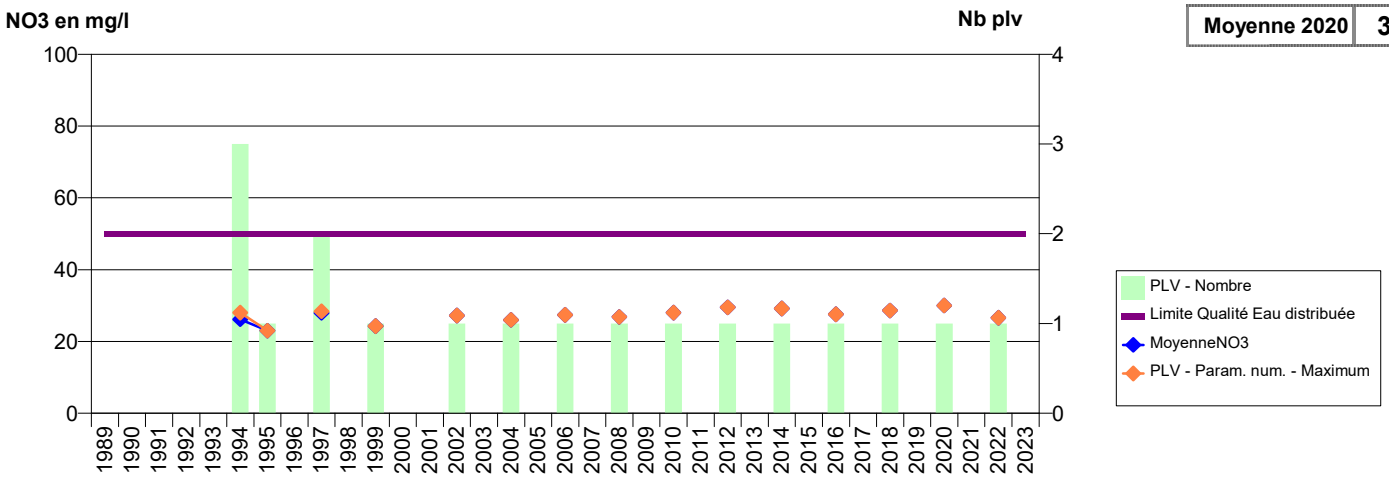

027 -CAILLY-SUR-EURE- 000140-01502X0003- AGGLO SEINE EURE -LES BANCELLES

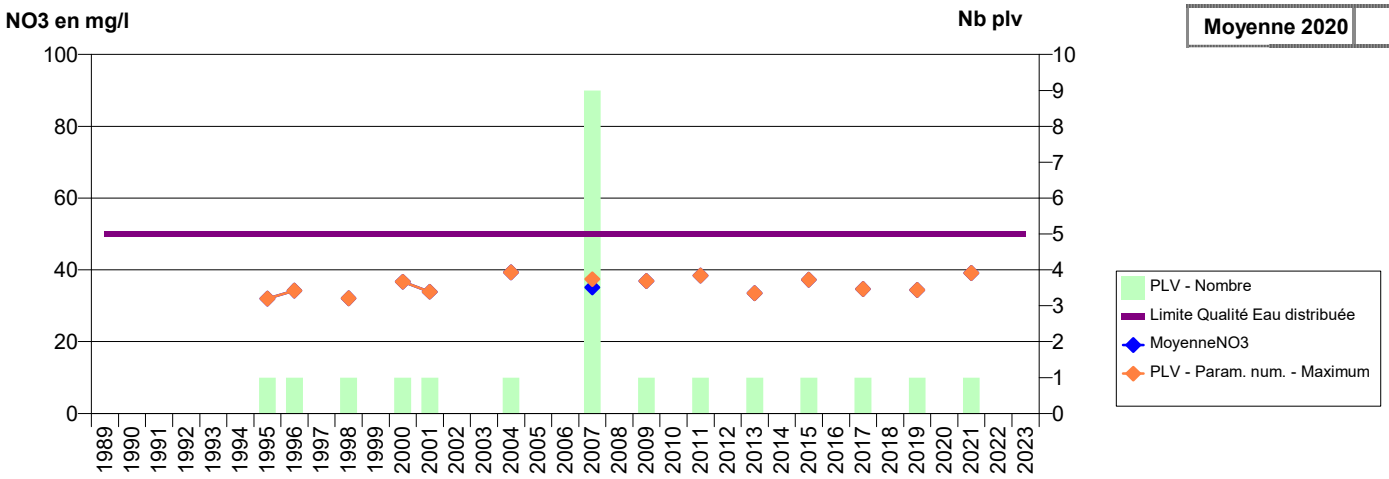

027 -CAUMONT- 000012-00997X0019- SERPN -LE VAL GALOPIN

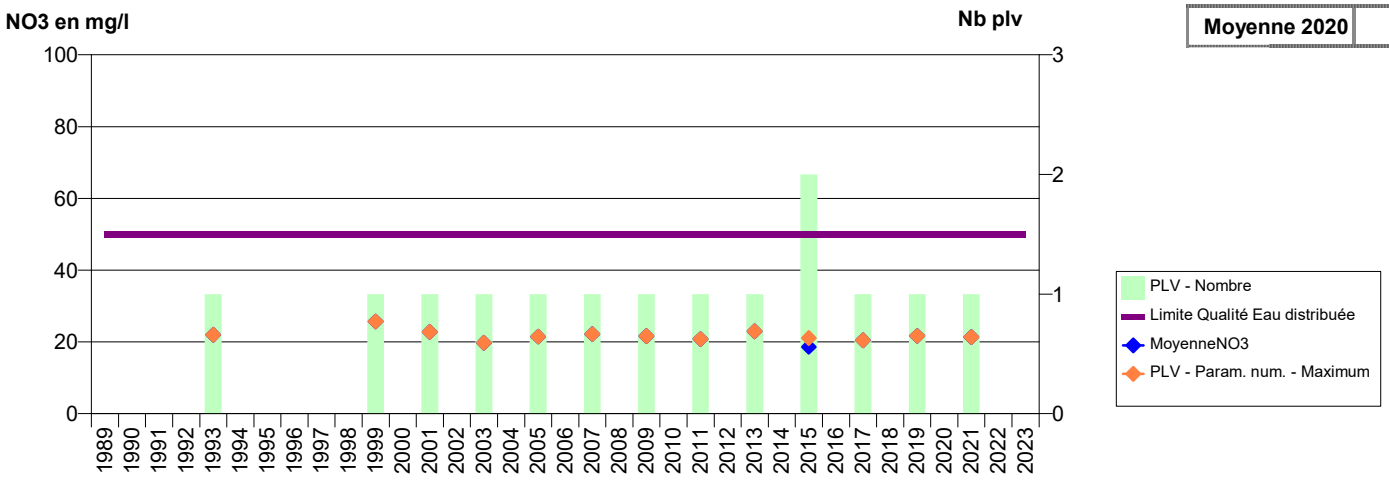

027 -CHAMPIGNY-LA-FUTELAYE- 000216-01803X0014- EPN SECTEUR SUD -PUITS VAUBIN

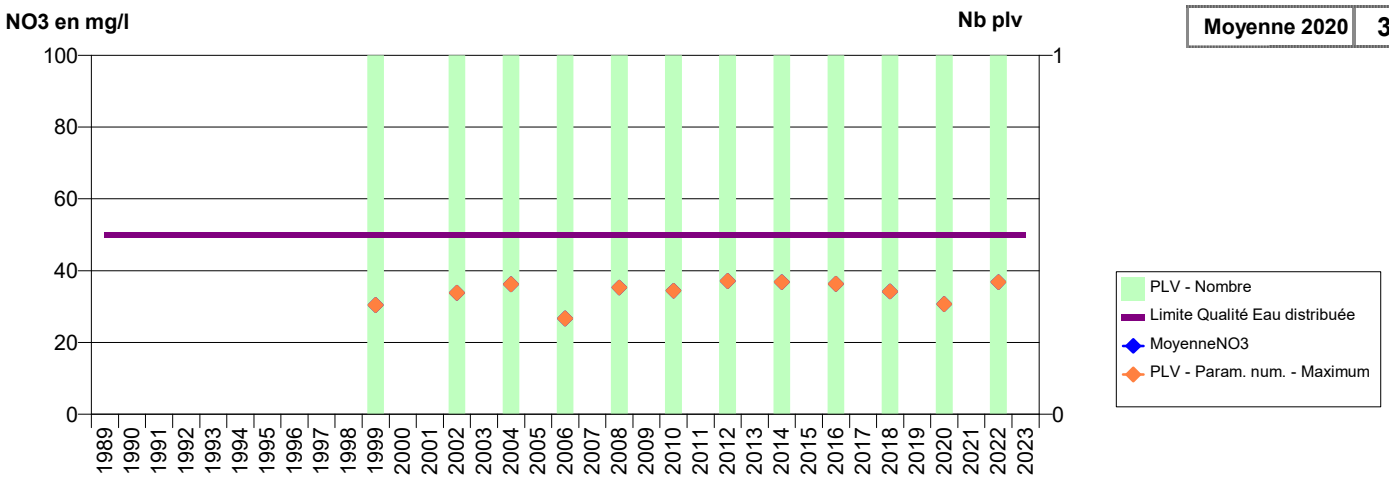

027 -CHAPELLE-LONGUEVILLE (LA)- 000143-01504X0085- SEINE NORMANDIE AGGLOMERATION -LE FOURNEL

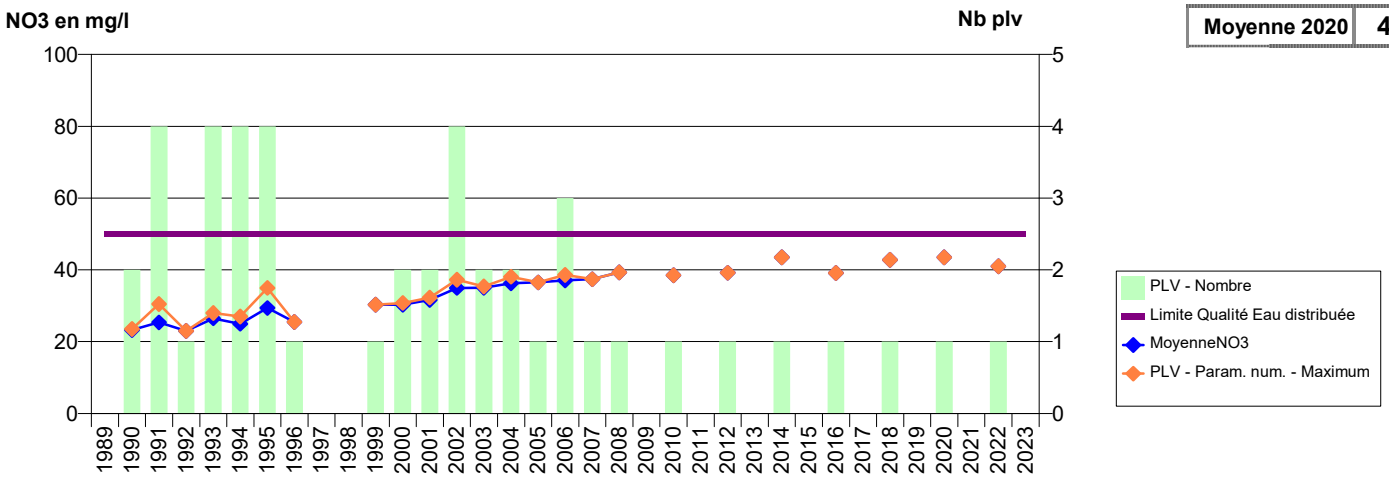

027 -CHARLEVAL- 000022-01008X0059- ANDELLE ET SES PLATEAUX -FONTAINE BULLANT

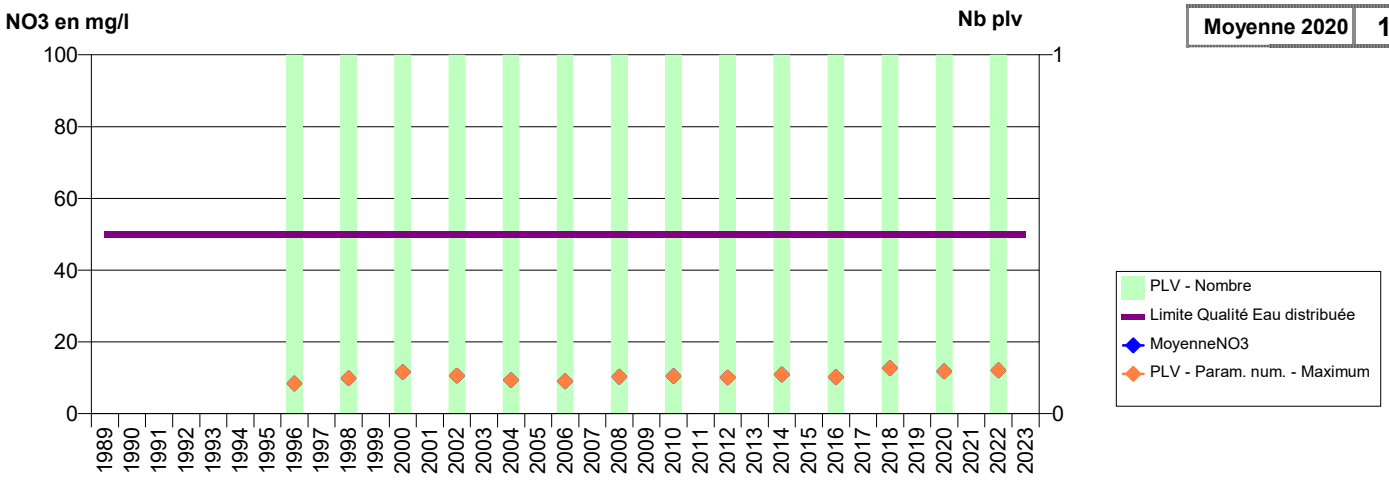

027 -CHARLEVAL- 001415-01008X0090- ANDELLE ET SES PLATEAUX -LES CHATEAUX

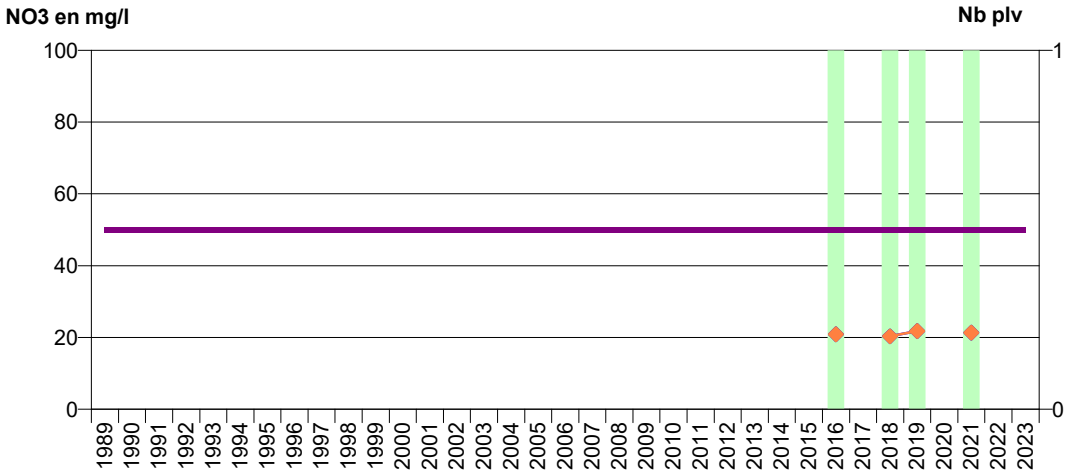

Moyenne 2020	

PLV - Nombre
Limite Qualité Eau distribuée
MoyenneNO3
PLV - Param. num. - Maximum

027 -CHERONVILLIERS- 000197-01795X0001- REGION RISLOISE ET RUGLOISE -LE CHENE MILLIARD

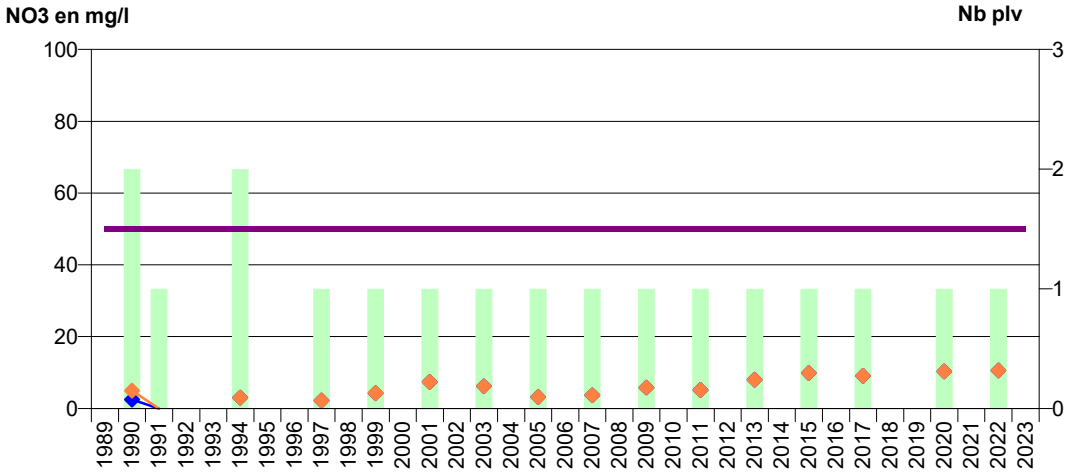

Moyenne 2020	10,30

PLV - Nombre
Limite Qualité Eau distribuée
MoyenneNO3
PLV - Param. num. - Maximum

027 -CONCHES-EN-OUCHE- 000195-01793X0035- CONCHES CCPC -LA MAISON VERTE

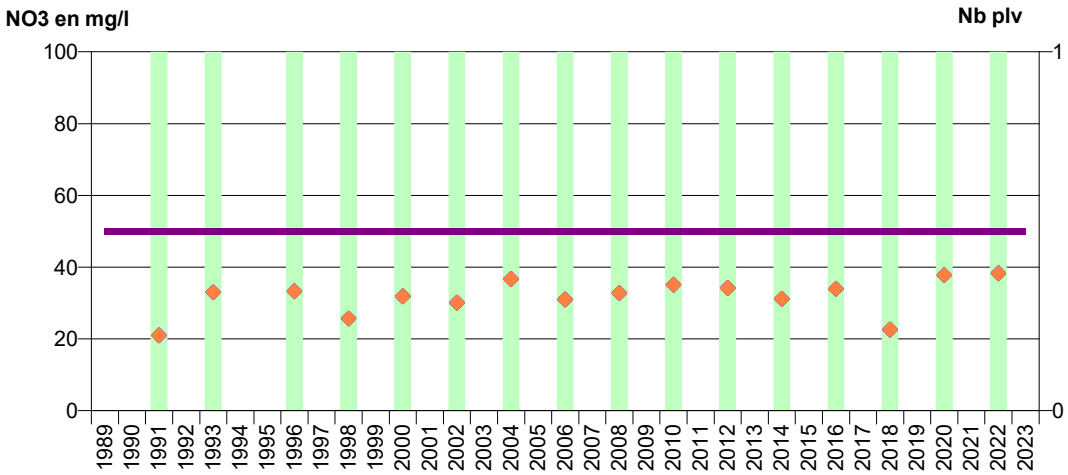

Moyenne 2020	37,80

PLV - Nombre
Limite Qualité Eau distribuée
MoyenneNO3
PLV - Param. num. - Maximum

027 -COURCELLES-SUR-SEINE- 000085-01248X0044- AGGLO SEINE EURE -LA GRANDE PRAIRIE (F2)

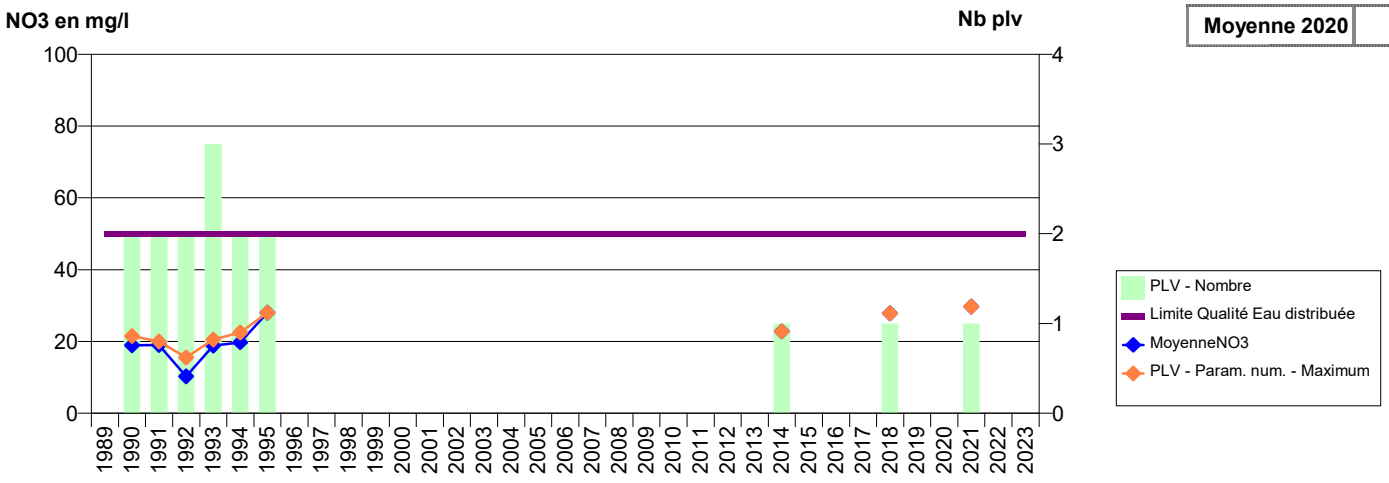

027 -COURCELLES-SUR-SEINE- 000087-01248X0258- AGGLO SEINE EURE -LE MONT JOUEN (F3)

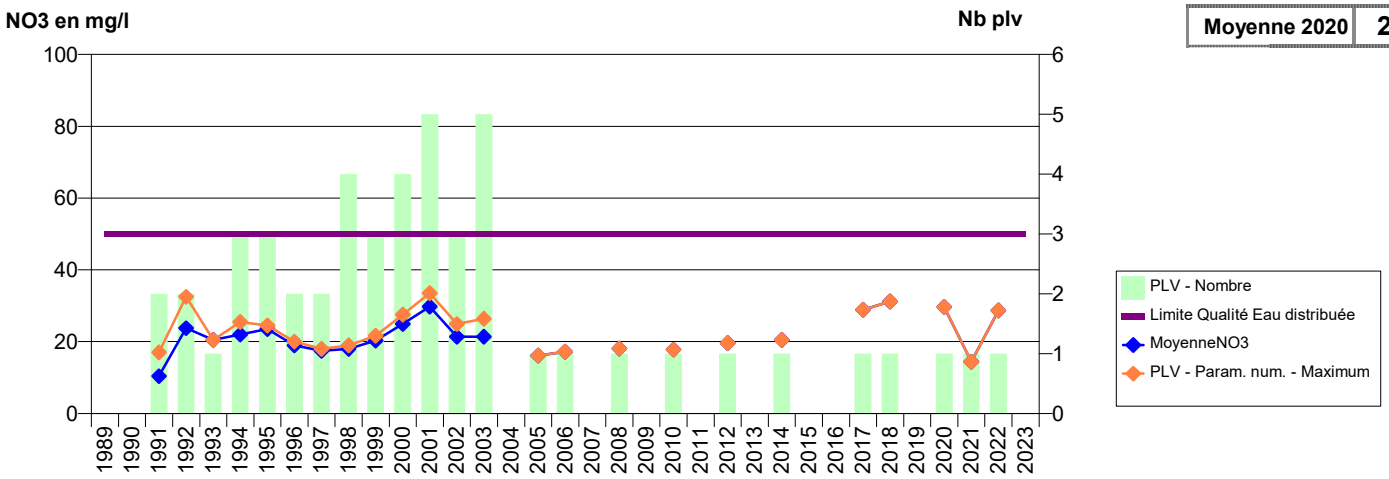

027 -CROISILLE (LA)- 000132-01497X0029- CONCHES CCPC -LA CROISILLE 1

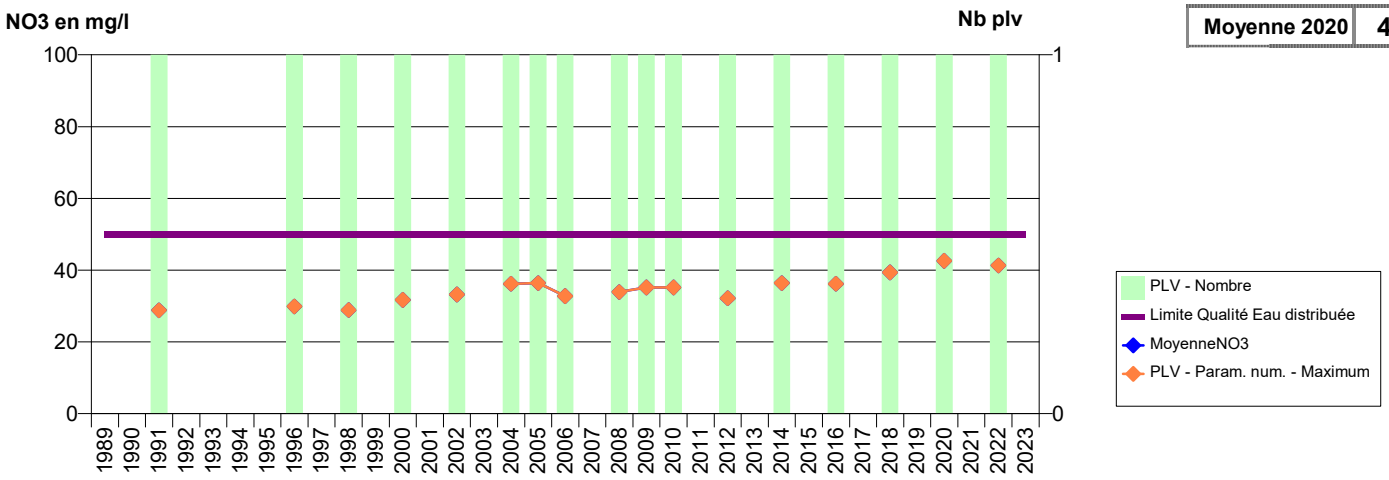

027 -CROISILLE (LA)- 001196-01497X0037- CONCHES CCPC -LA CROISILLE 2

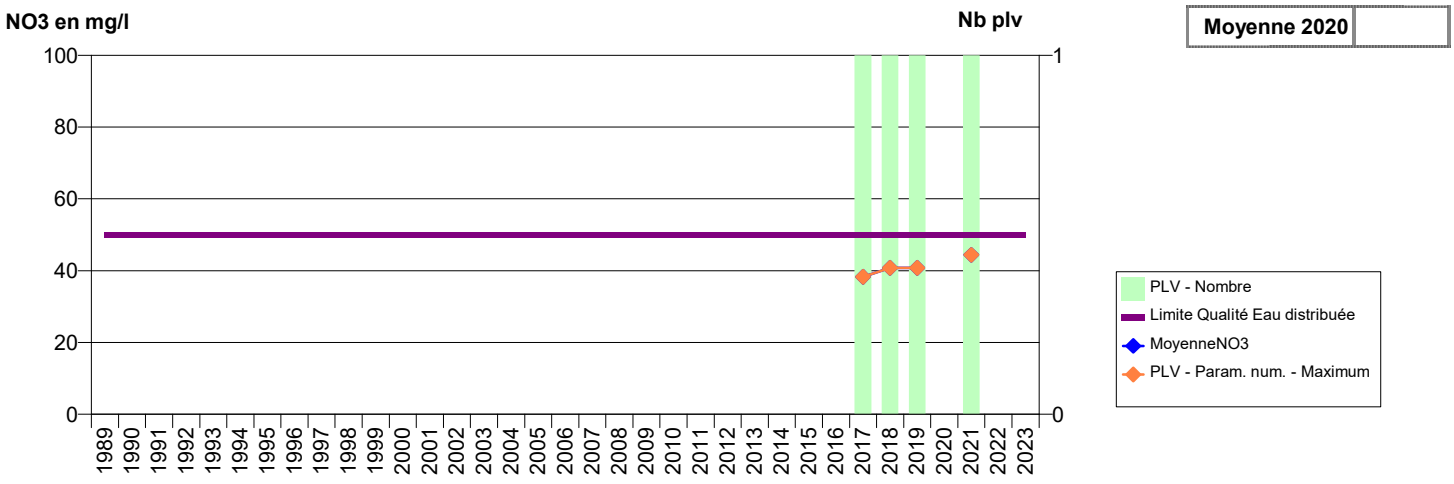

027 -CROISY-SUR-EURE- 000155-01508X0003- SEINE NORMANDIE AGGLOMERATION -LES COTTINS

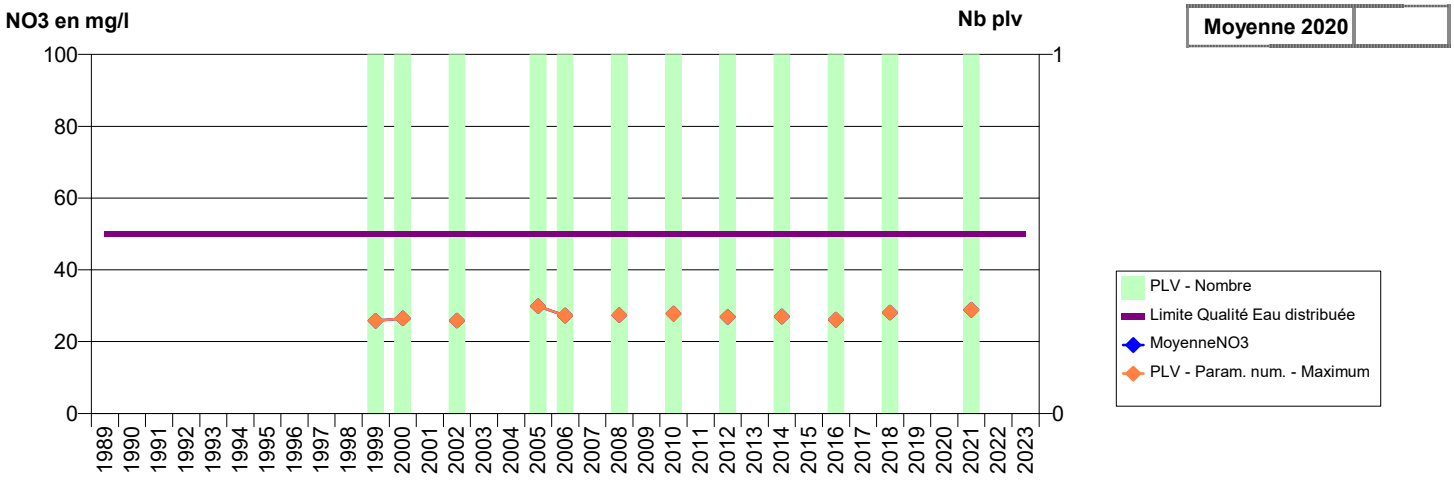

027 -CROTH- 000233-01808X2031- SIAEVE (VALLEE D'EURE) -FORET DE ROSEUX

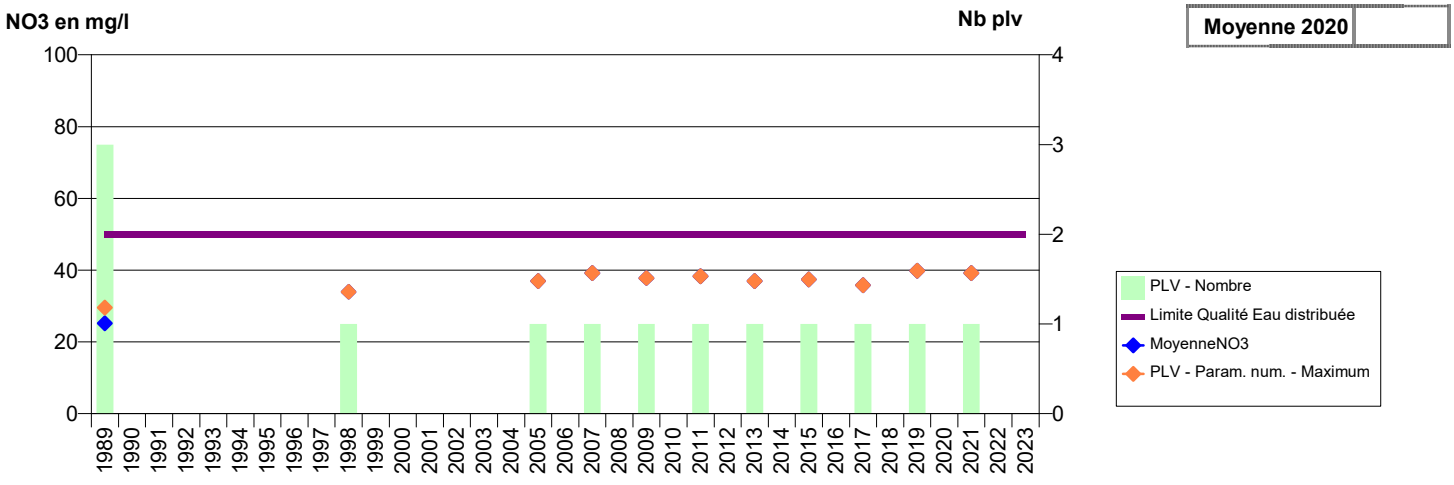

027 -DANGU- 000093-01253X0008- DANGU -LE HARAS

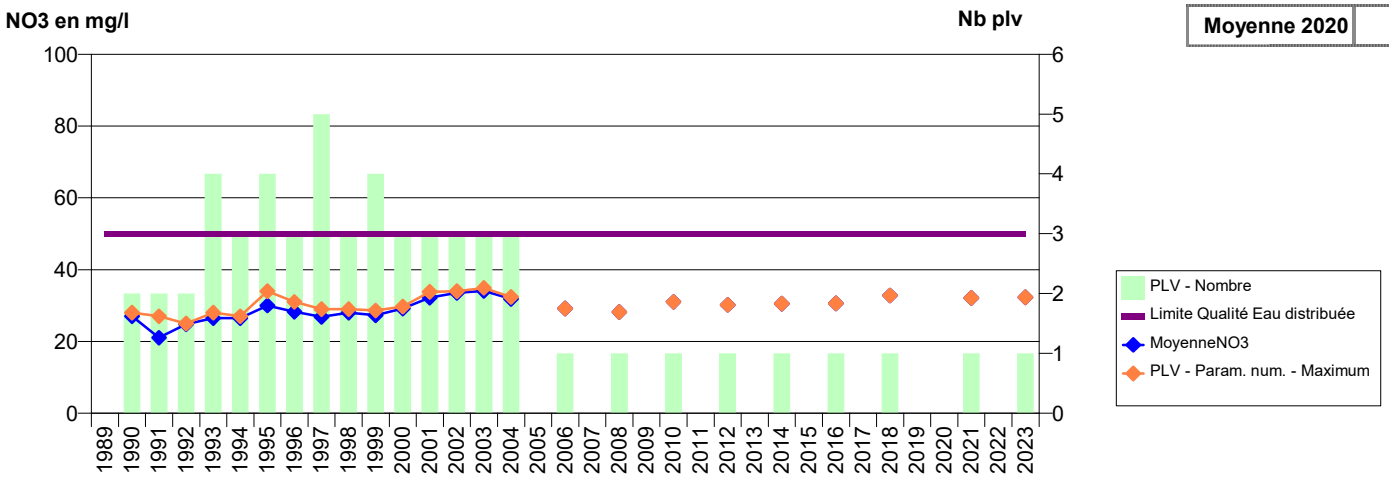

027 -DOUVILLE-SUR-ANDELLE- 001192-01007X0113- AGGLO SEINE EURE -LA GRANDE AULNAIE 1

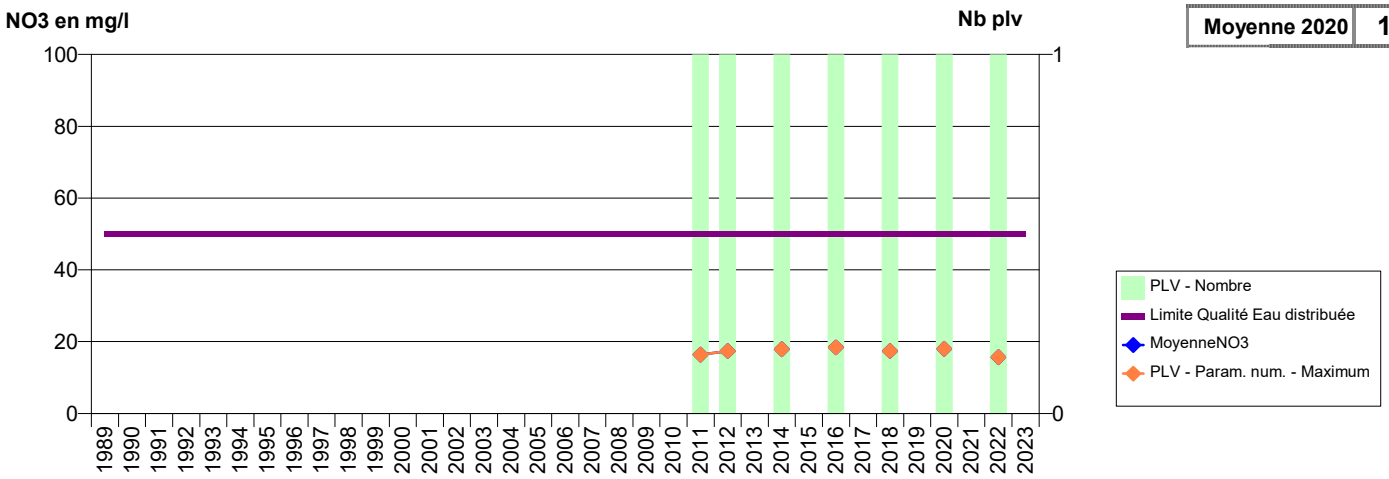

027 -DOUVILLE-SUR-ANDELLE- 001193-01007X0112- AGGLO SEINE EURE -LA GRANDE AULNAIE 2

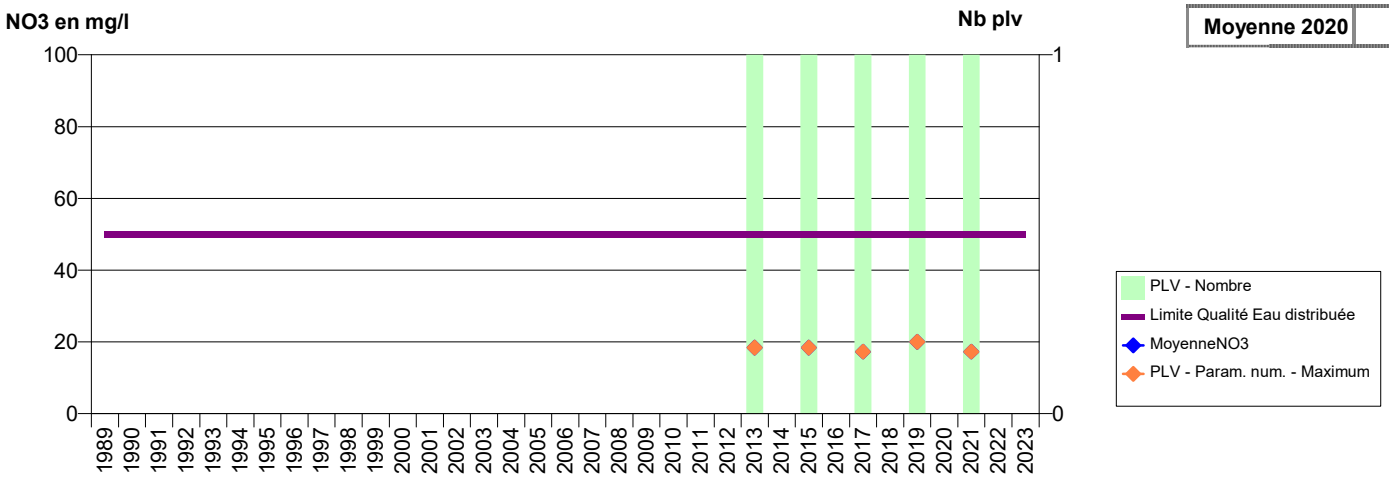

027 -ECAQUELON- 000043-01224X0042- SERPN -FORET DE MONTFORT

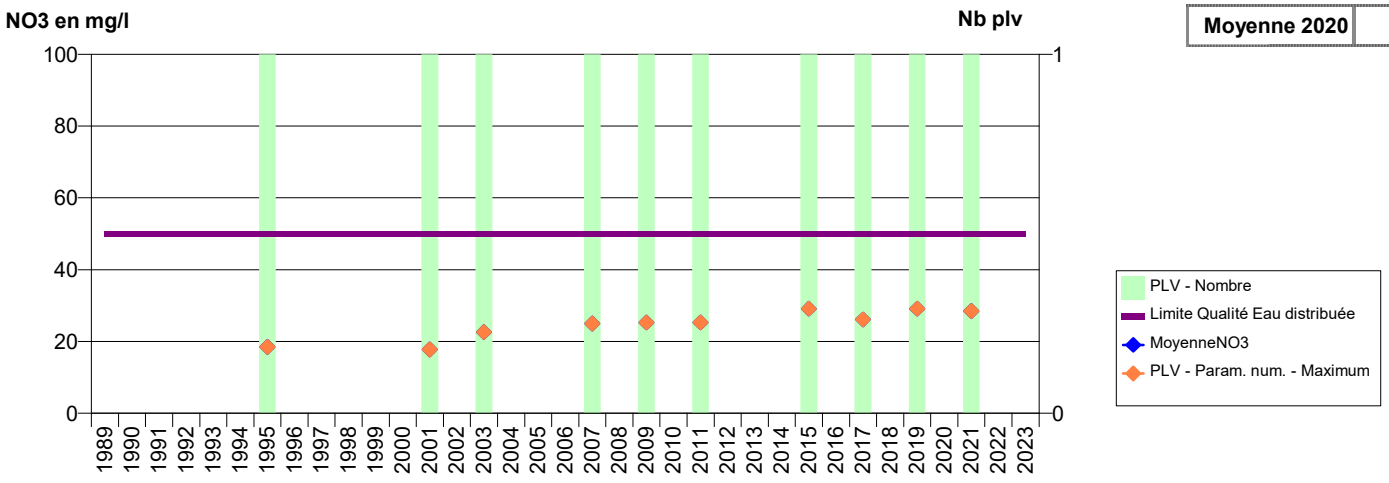

027 -ERAGNY-SUR-EPTE- 000033-01018X0201- HEBECOURT -PUITS DU CHENE (60)

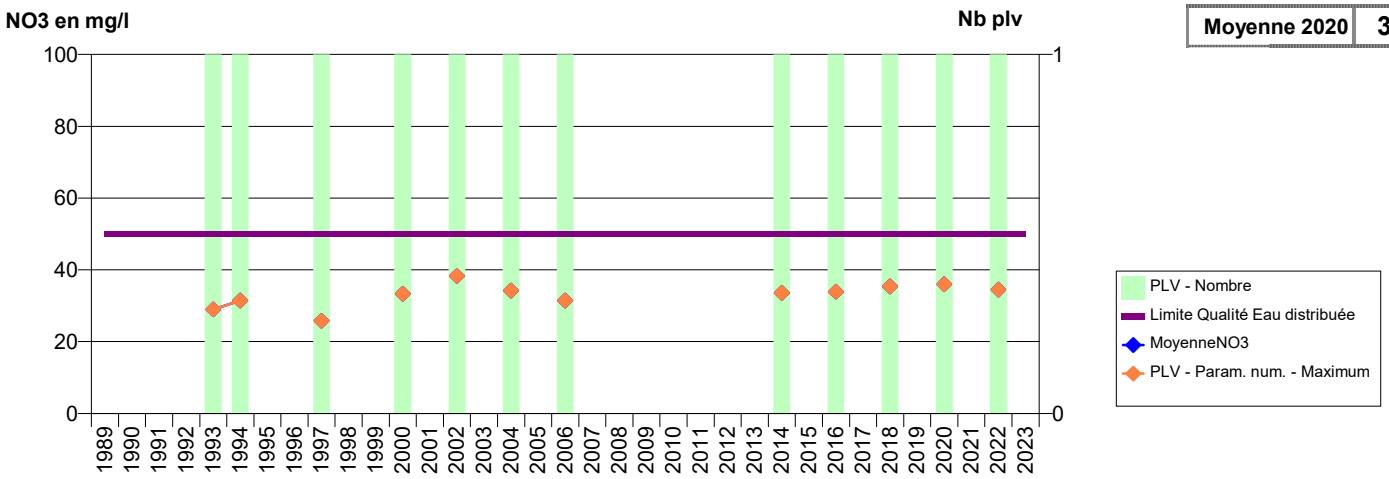

027 -ETREPAGNY- 000094-01253X0082- VEXIN NORMAND -LONGCHAMPS

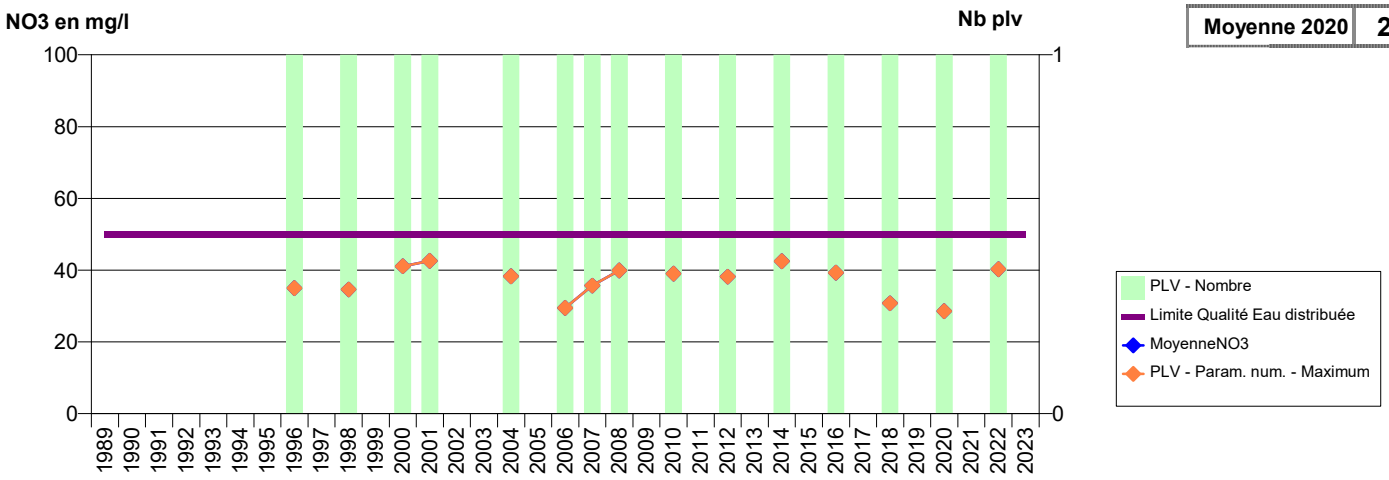

027 -EVREUX- 001209-01505X0121- EVREUX PORTES DE NORMANDIE -QUEUE D'HIRONDELLE F12.1

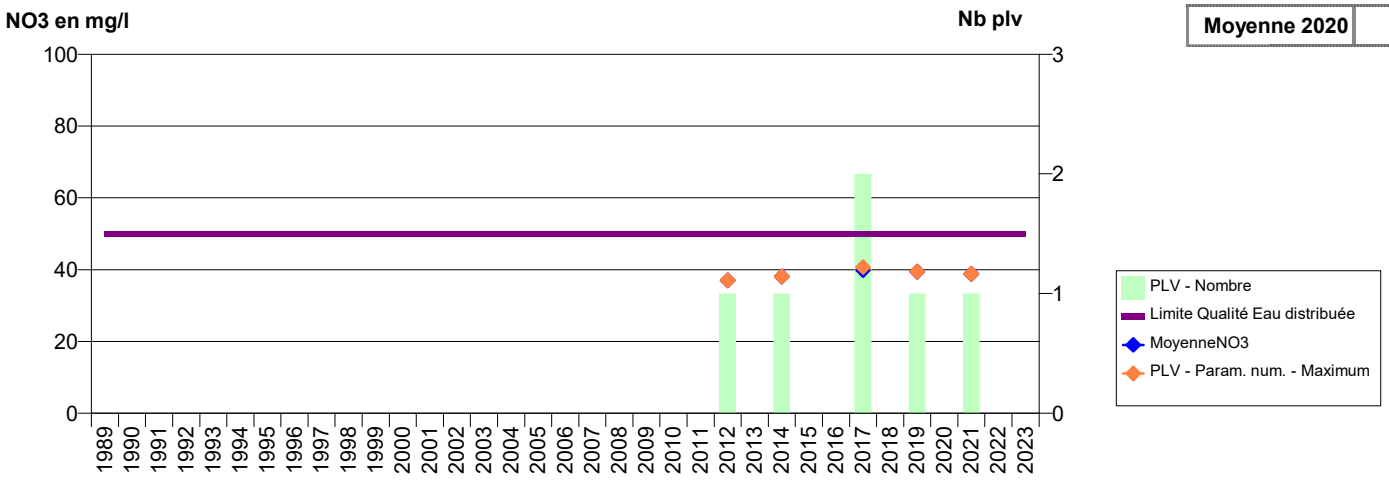

027 -EVREUX- 001211-01505X0123- EVREUX PORTES DE NORMANDIE -QUEUE D'HIRONDELLE F13.1

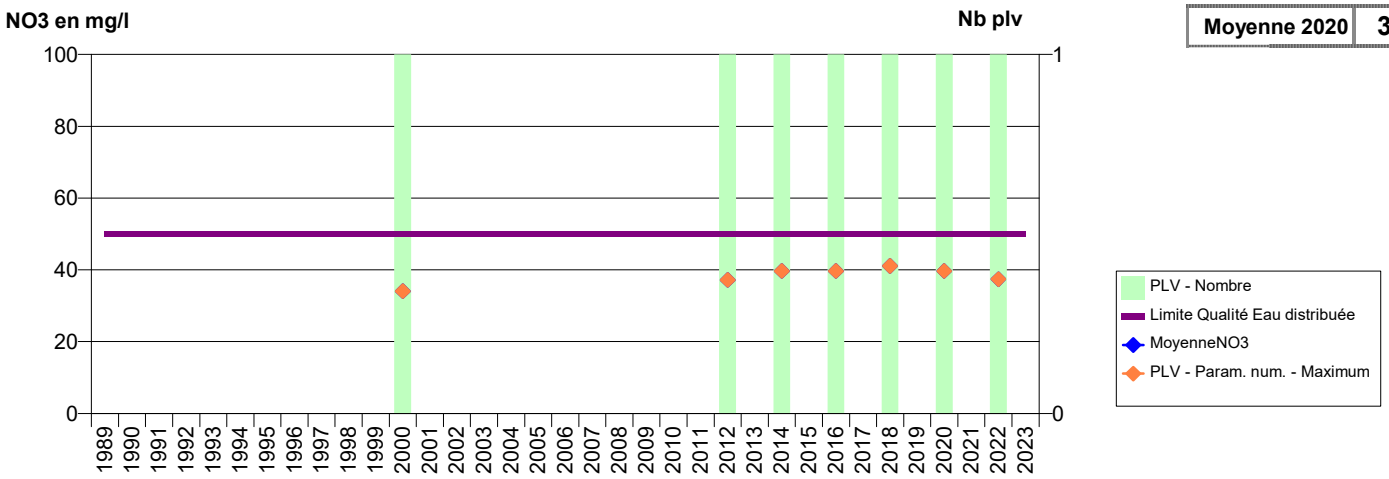

027 -EVREUX- 001231-01505X0122- EVREUX PORTES DE NORMANDIE -QUEUE D'HIRONDELLE F12.2

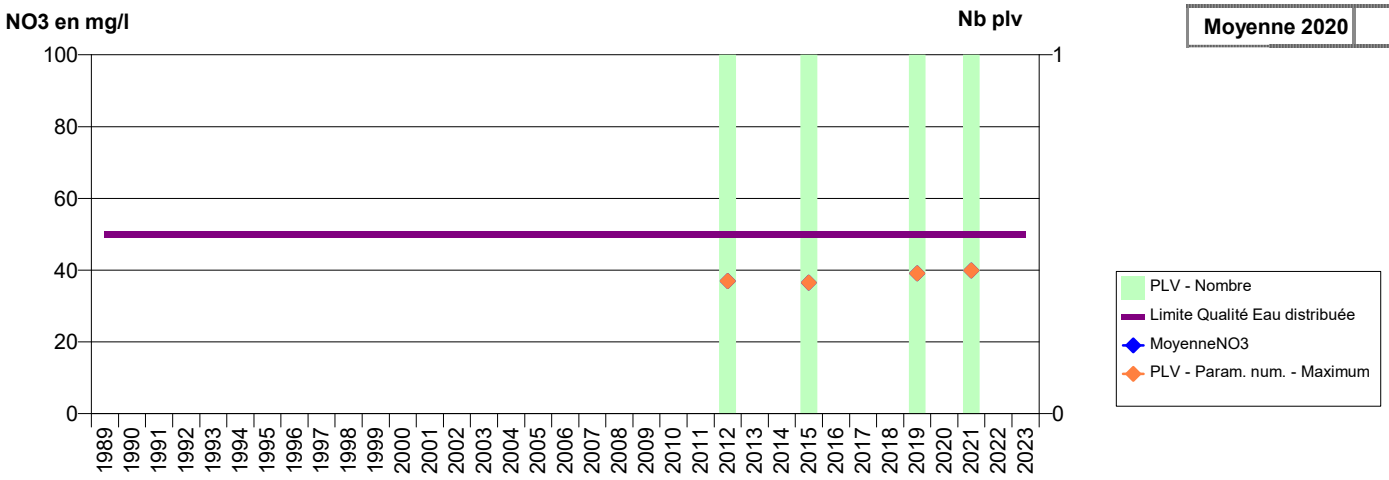

027 -EVREUX- 001283-01505X0124- EVREUX PORTES DE NORMANDIE -QUEUE D'HIRONDELLE F13.2

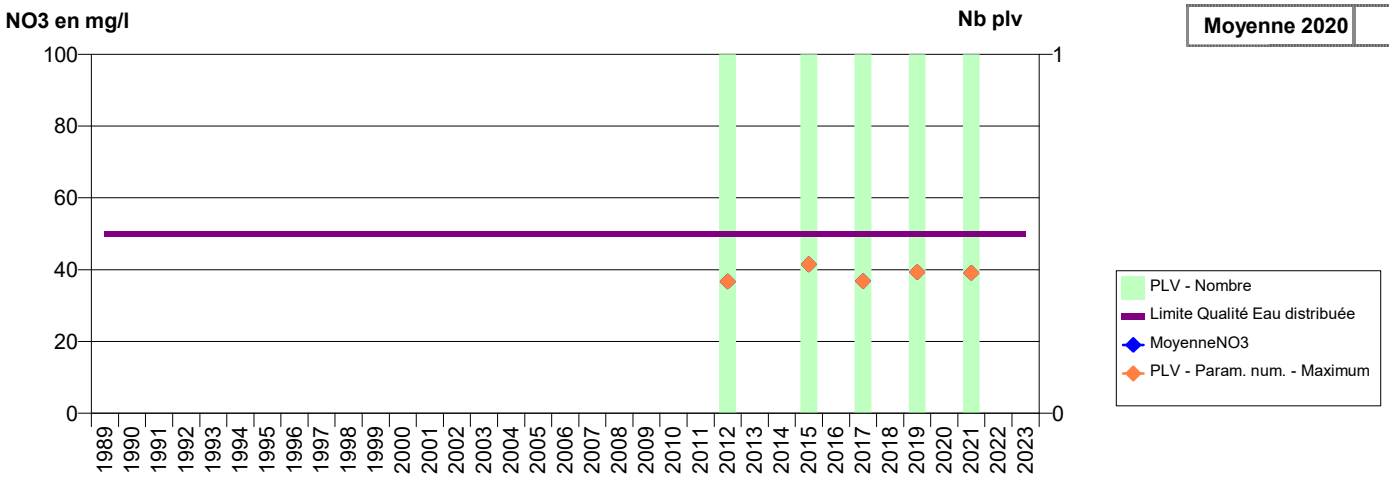

027 -EZY-SUR-EURE- 000232-01808X2004- SIAEVE (VALLEE D'EURE) -LE PONT ST JEAN

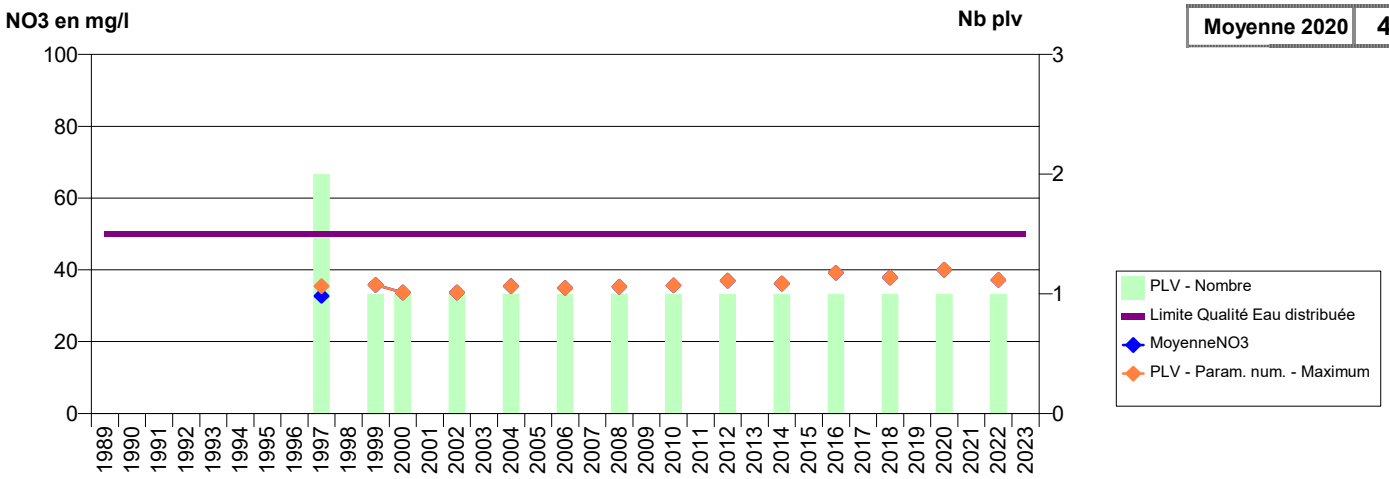

027 -FERRIERES-HAUT-CLOCHER- 000131-01497X0010- CONCHES CCPC -BOIS MORIN

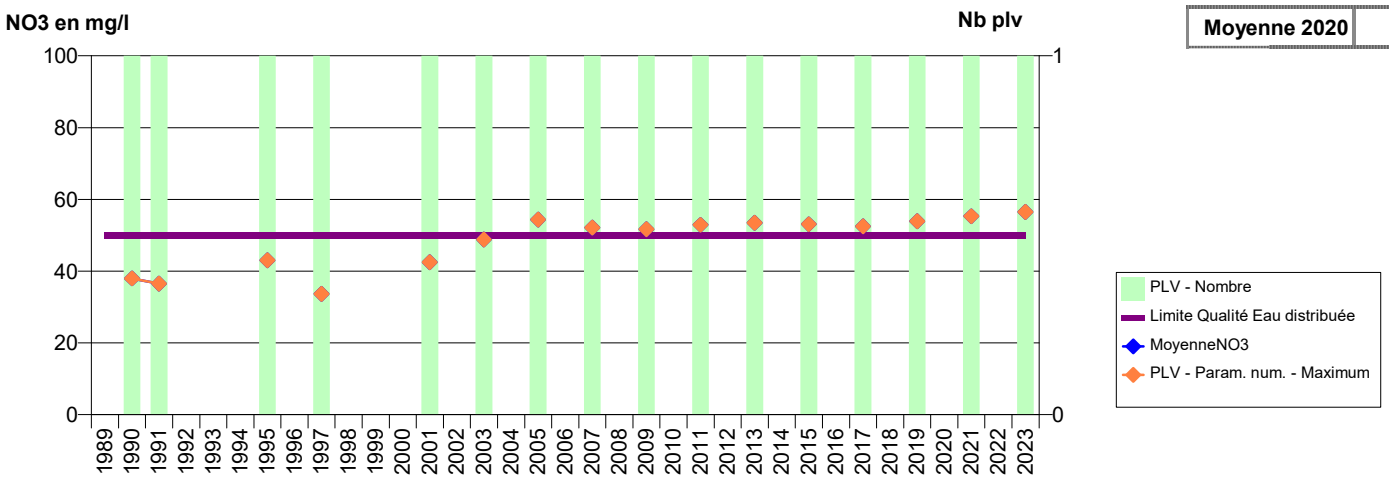

027 -FLEURY-SUR-ANDELLE- 000023-01008X0066- ANDELLE ET SES PLATEAUX -LES MONTS DE GOURNETS

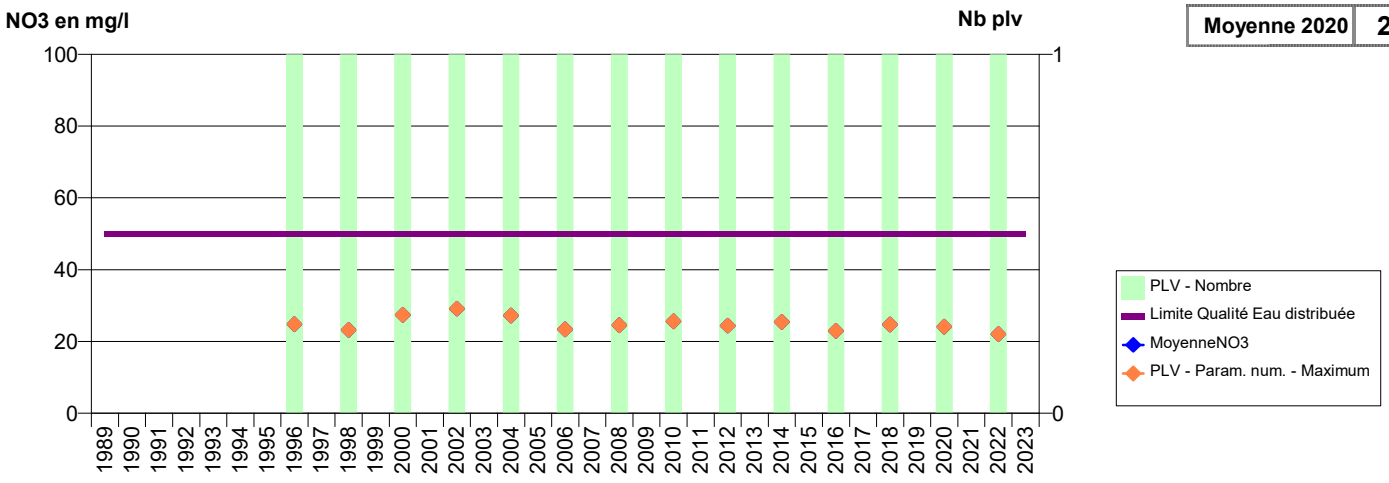

027 -FONTAINE-L'ABBE- 000109-01484X0021- CHARENTONNE -LA SERINIERE

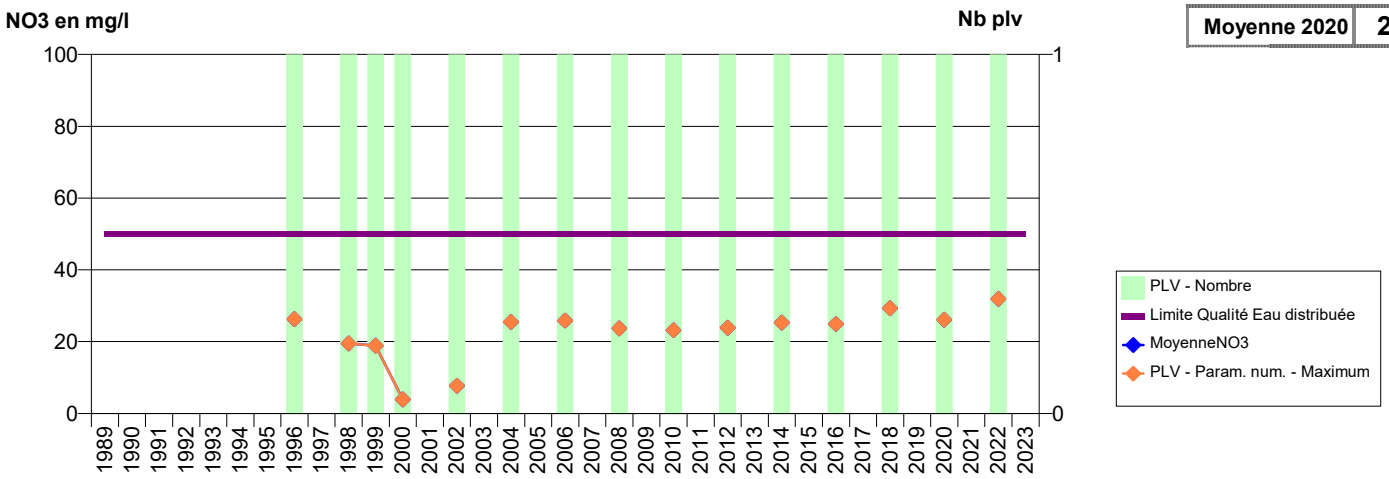

027 -FONTAINE-SOUS-JOUY- 000141-01503X0002- EVREUX PORTES DE NORMANDIE -FONTAINE F1

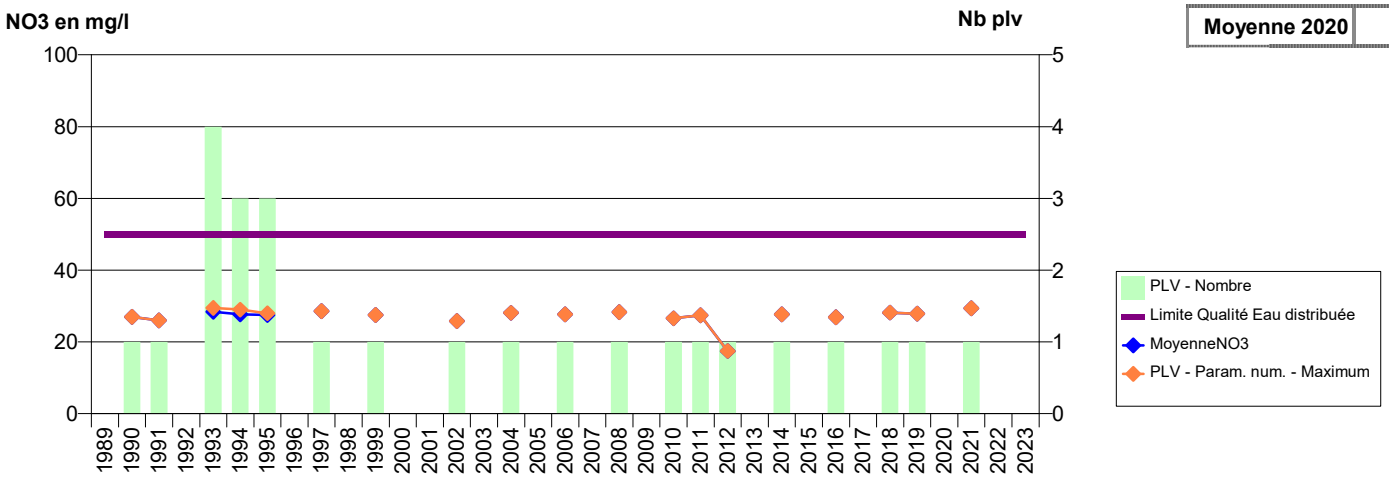

027 -FONTAINE-SOUS-JOUY- 000142-01503X0183- SEINE NORMANDIE AGGLOMERATION -FONTAINE F2

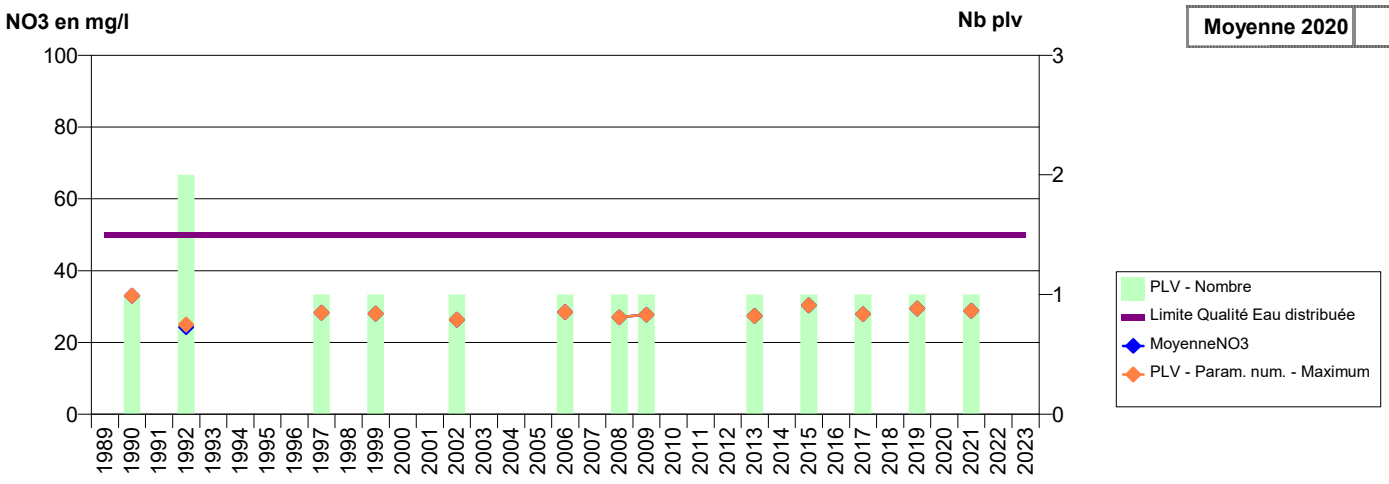

027 -FOULBEC- 000004-00985X0076- LIEUVIN NORD -COTE MACAIRE

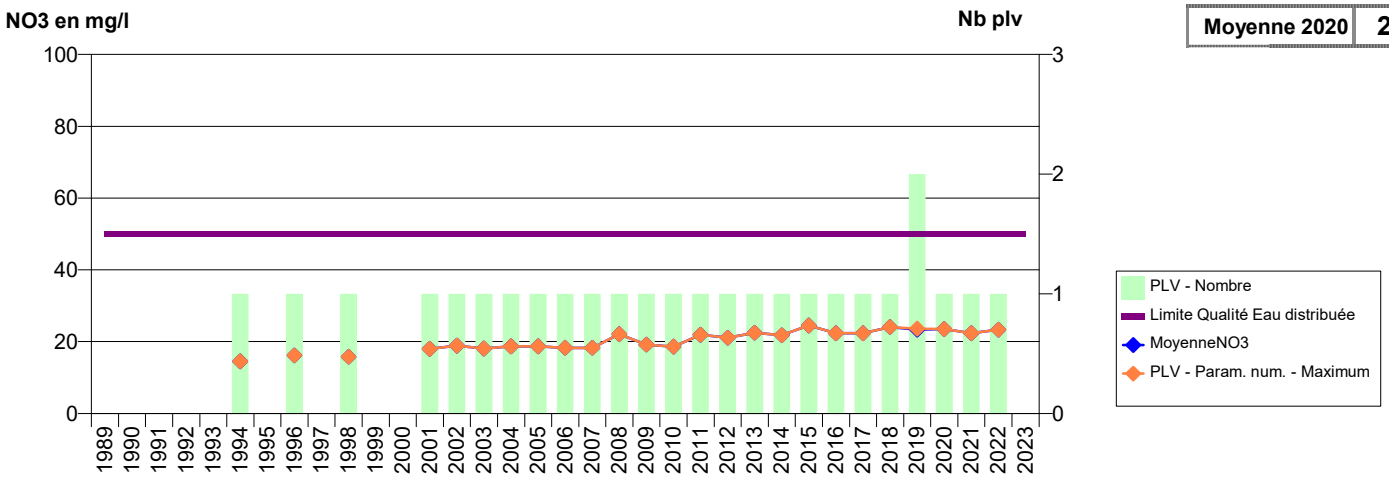

027 -FRENEUSE-SUR-RISLE- 000041-01224X0024- LIEUVIN EST -LE MONT GANNEL

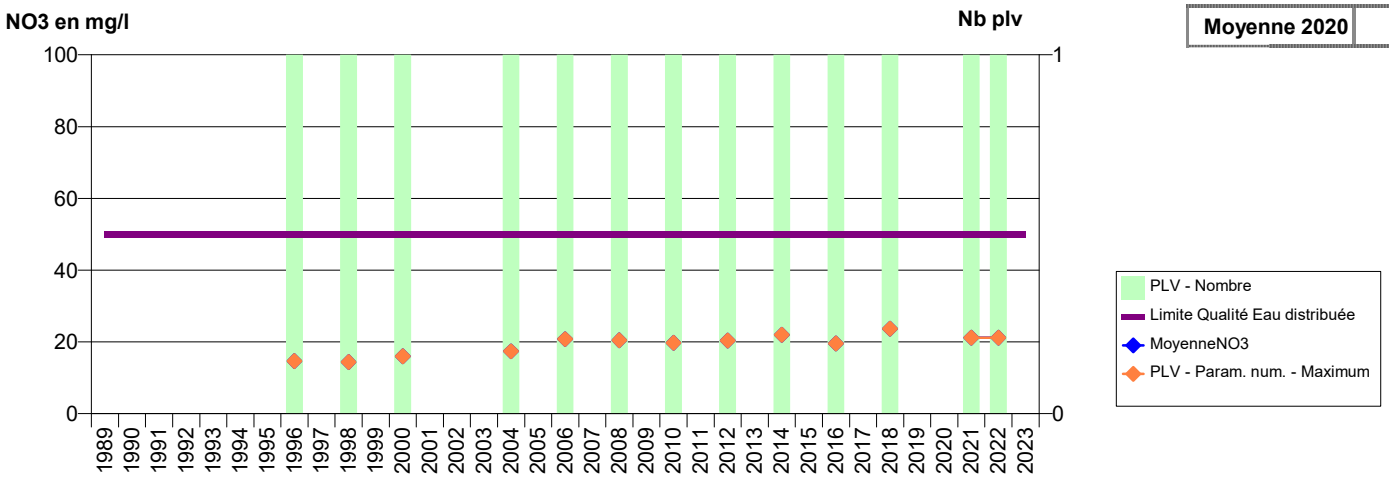

027 -GIVERNY- 000169-01511X0165- SEINE NORMANDIE AGGLOMERATION -LES AJOUX (ZUP VERNON)

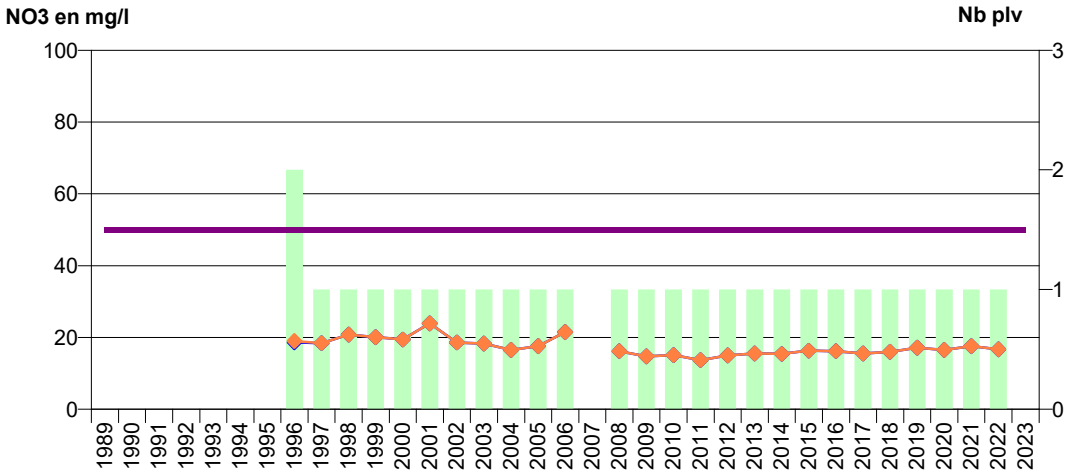

Moyenne 2020	16,50

027 -GOURNAY-LE-GUERIN- 000236-02151X0003- CANTON S/O DE VERNEUIL -LE GUERIN

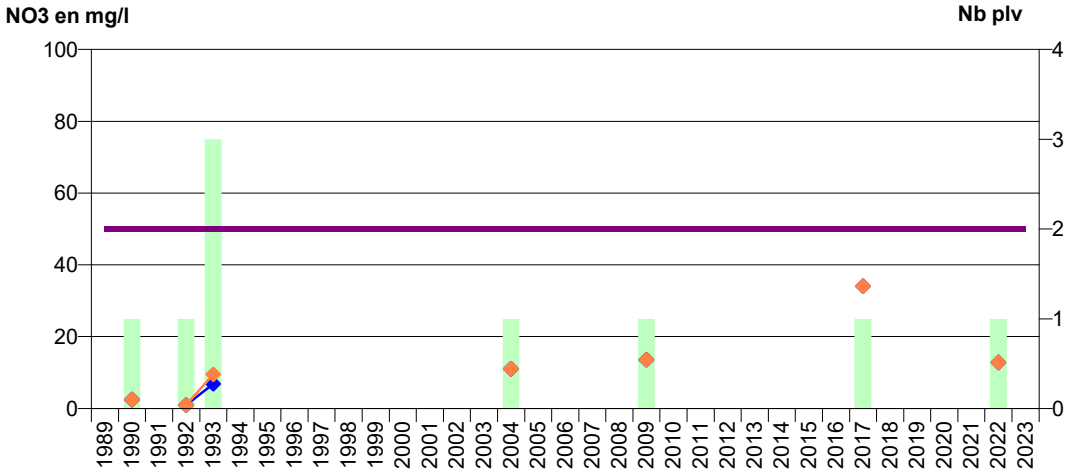

Moyenne 2020	

027 -HABIT (L')- 000221-01804X0126- SIAEVE (VALLEE D'EURE) -L'HABIT

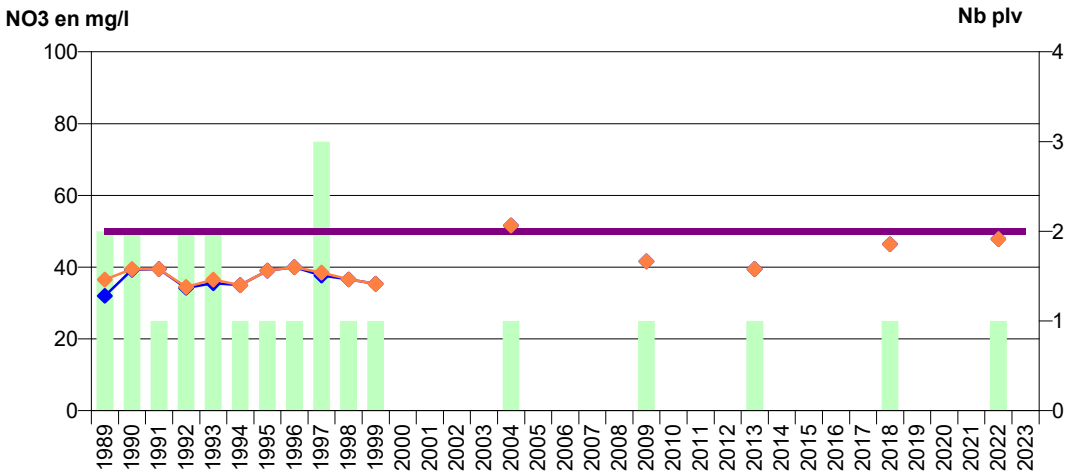

Moyenne 2020	

027 -HARQUENCY- 000092-01251X0084- VEXIN NORMAND -LA PELLE A FOUR

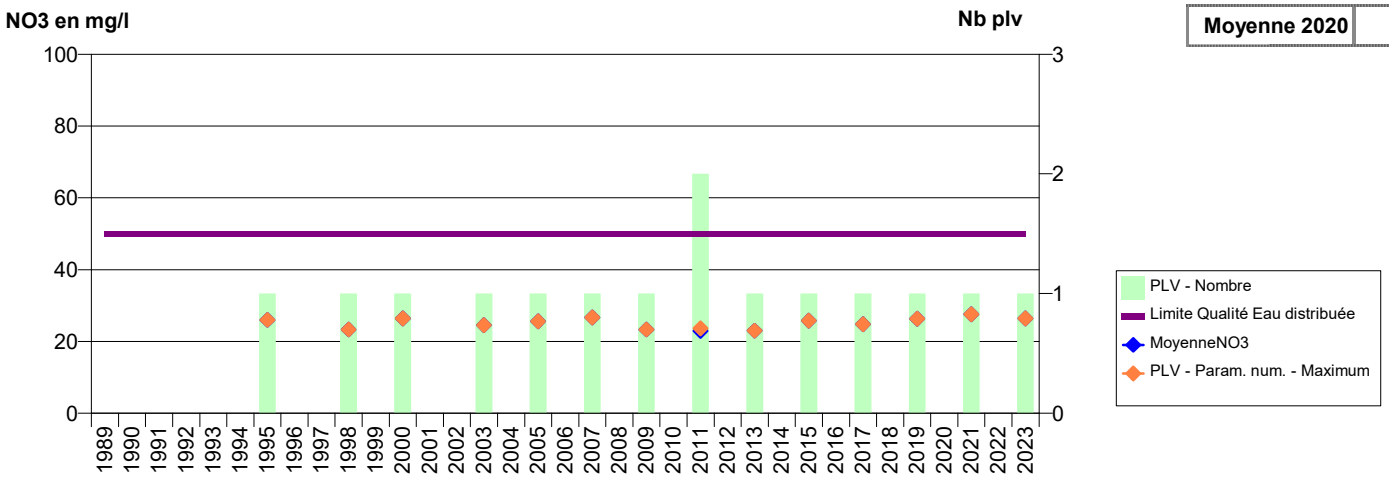

027 -HEBECOURT- 000030-01018X0001- HEBECOURT -FONTAINE DES ESSARTS

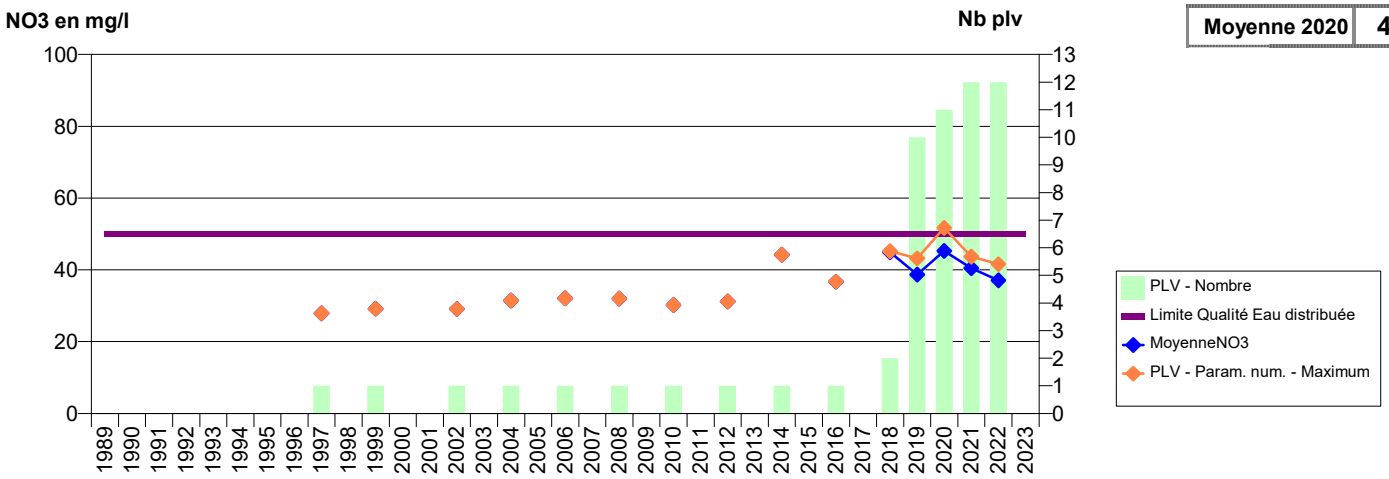

027 -HECOURT- 000159-01508X0142- SEINE NORMANDIE AGGLOMERATION -LA FORET F2 (LES FOURNEAUX)

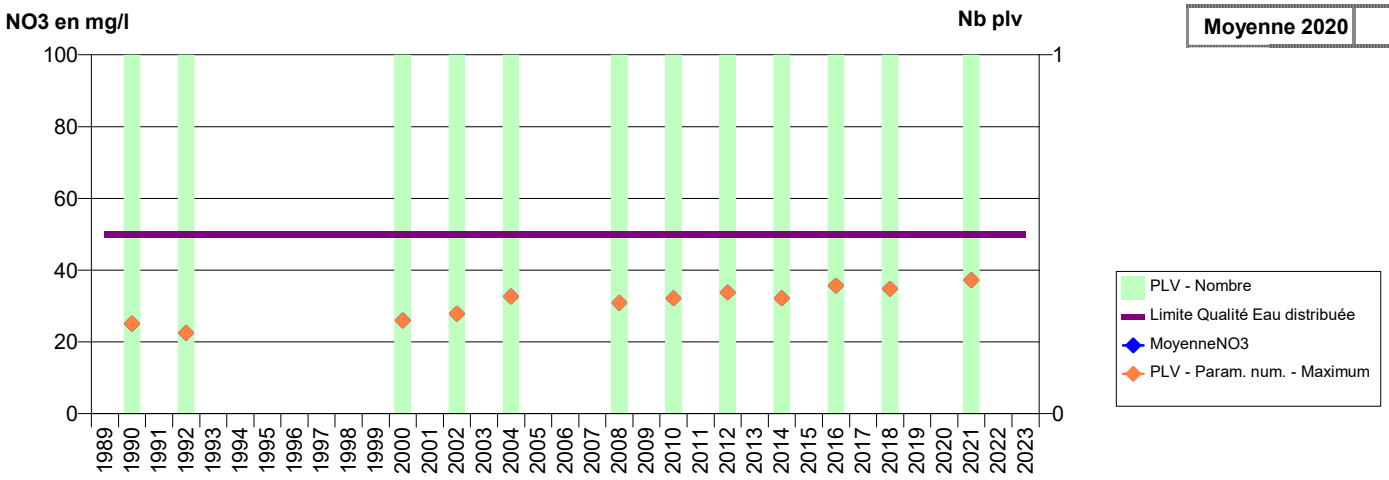

027 -HERQUEVILLE- 000068-01243X0109- AGGLO SEINE EURE -LA GRANDE VALLEE

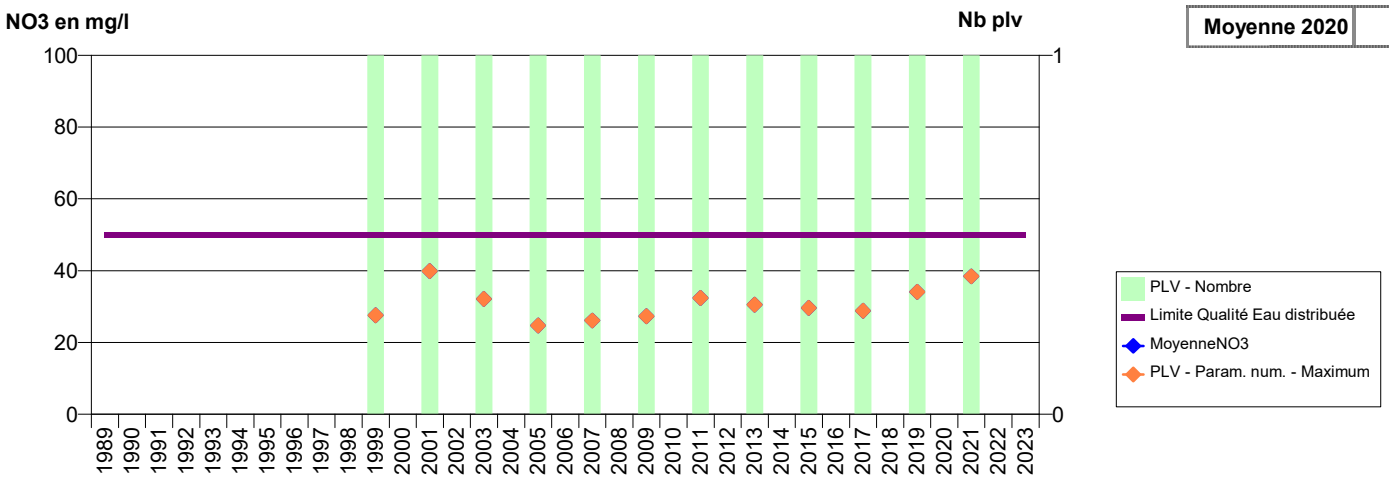

027 -HOUETTEVILLE- 000136-01501X0051- HONDOUVILLE -COTE DE LA CAVE

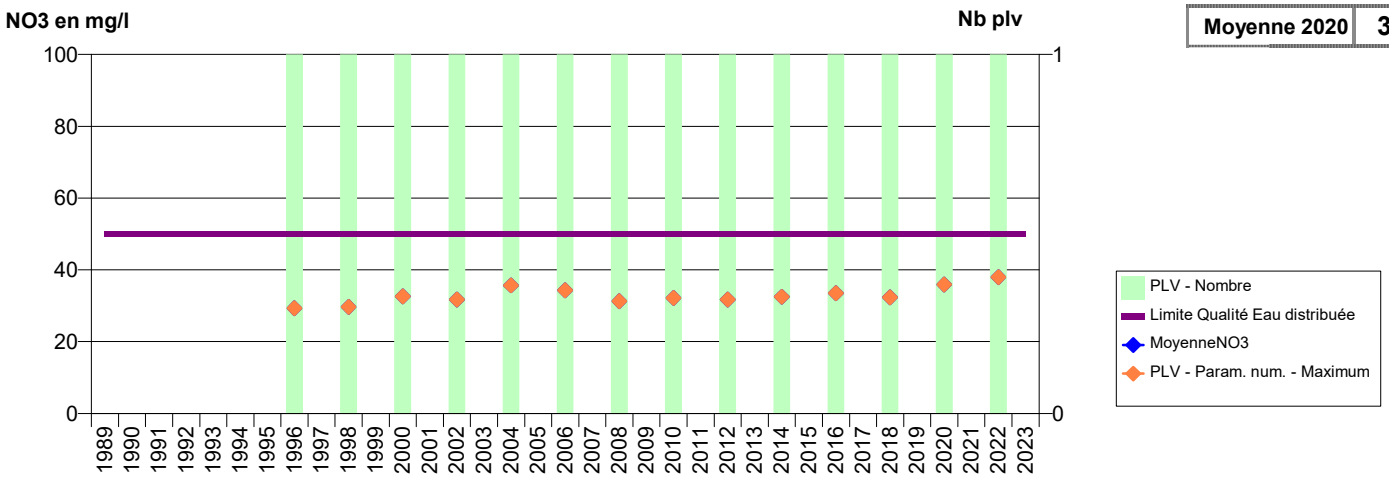

027 -HOUETTEVILLE- 000139-01501X0060- HONDOUVILLE -LA GRANDE BRECHE

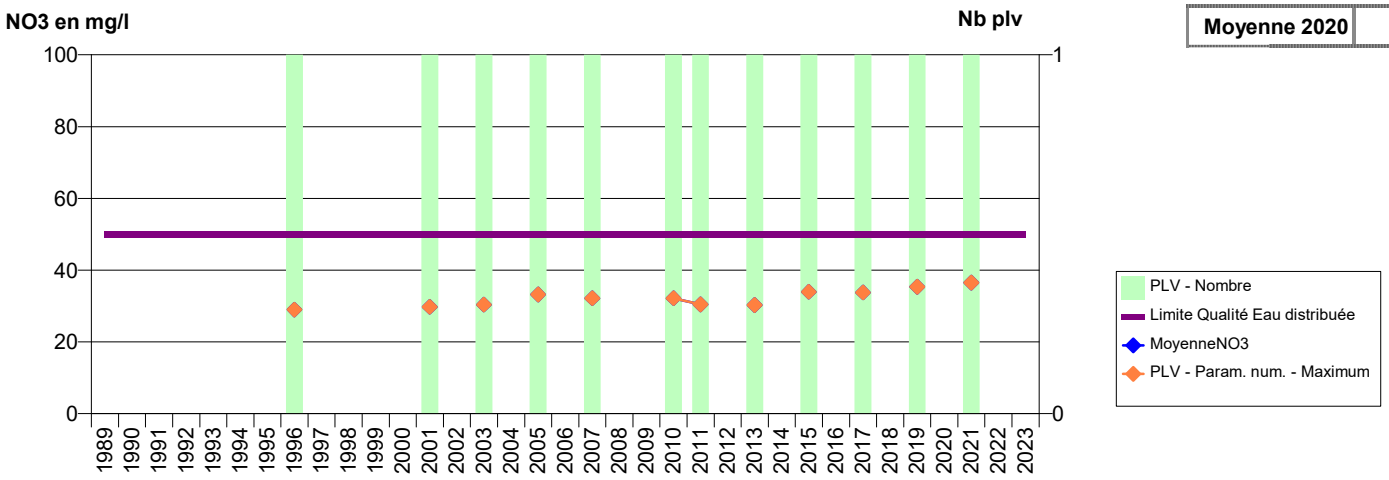

027 -IVRY-LA-BATAILLE- 000234-01811X2032- SIAEVE (VALLEE D'EURE) -LES FONTAINES

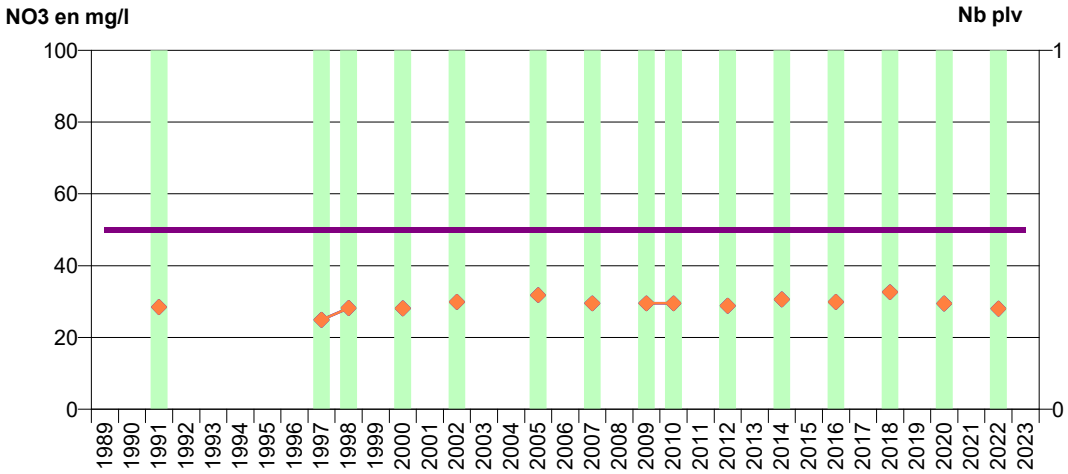

Moyenne 2020	29,40

027 -JUIGNETTES- 000186-01788X0004- REGION RISLOISE ET RUGLOISE -LE BAS VILLAGE

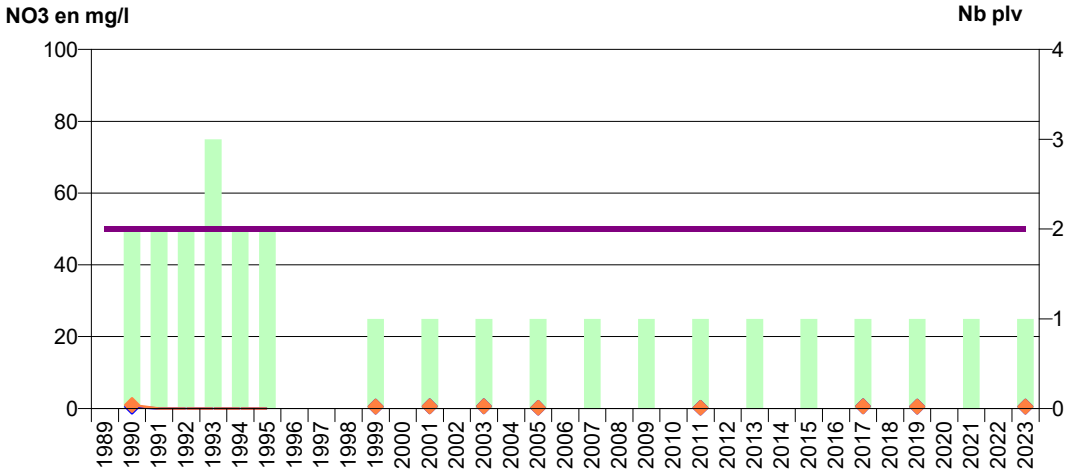

Moyenne 2020	

027 -LES TROIS-LACS- 000081-01247X0133- AGGLO SEINE EURE -LORMAIS I

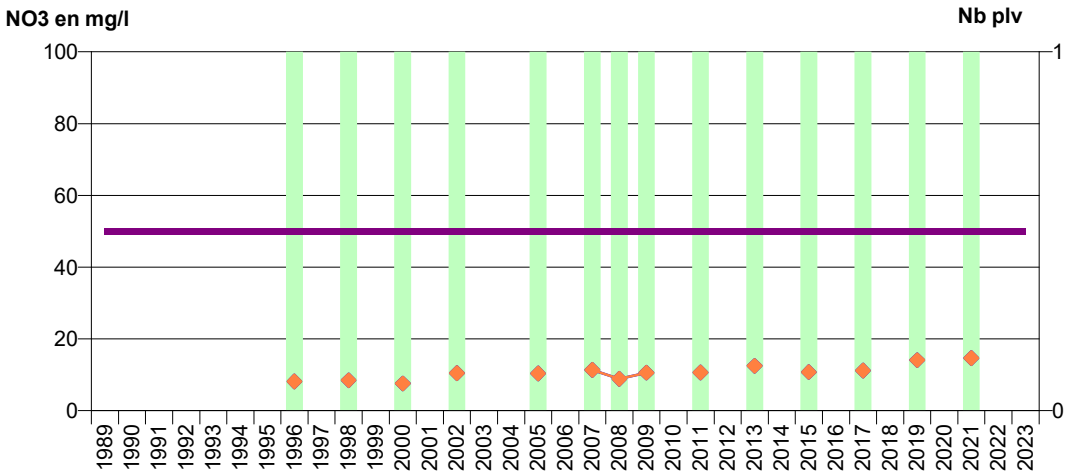

Moyenne 2020	

027 -LISORS- 000026-01015X0003- LISORS -DANOIS

Moyenne 2020	16,40

027 -LISORS- 001241-01015X0075- VEXIN NORMAND -MORTEMER F2

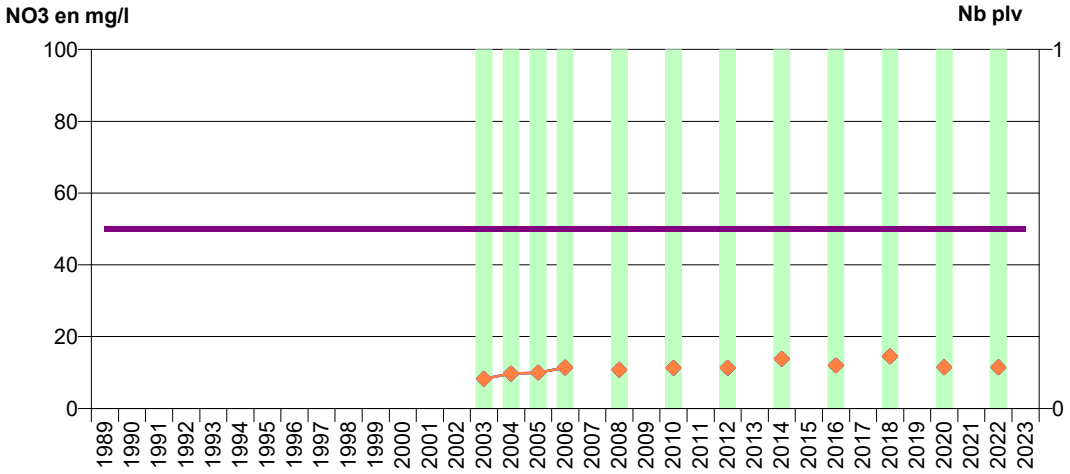

Moyenne 2020	11,50

027 -LISORS- 001242-01015X0078- VEXIN NORMAND -MORTEMER F3

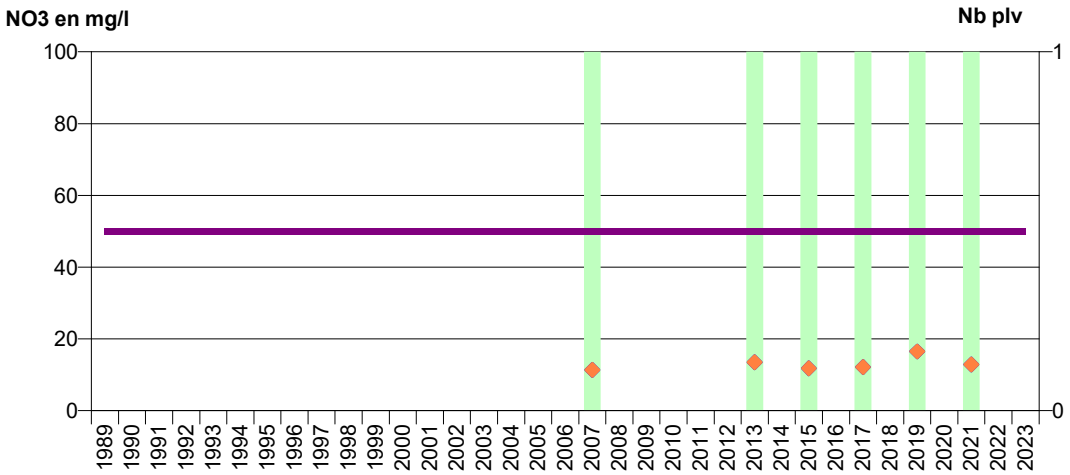

Moyenne 2020	

027 -LISORS- 001243-01015X0077- VEXIN NORMAND -MORTEMER F4

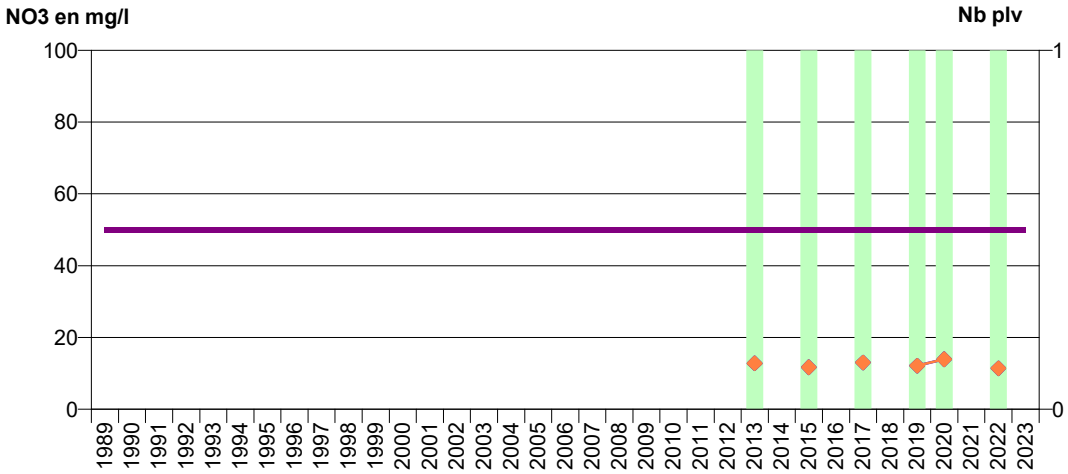

Moyenne 2020	13,90

PLV - Nombre
Limite Qualité Eau distribuée
MoyenneNO3
PLV - Param. num. - Maximum

027 -LIVET-SUR-AUTHOU- 000038-01224X0001- LIEUVIN EST -LA FERME CARON

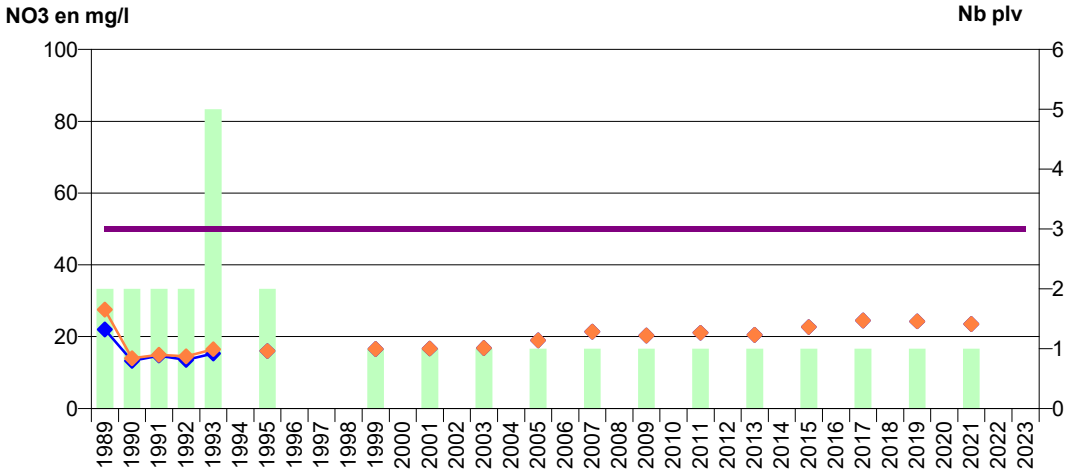

Moyenne 2020	

PLV - Nombre
Limite Qualité Eau distribuée
MoyenneNO3
PLV - Param. num. - Maximum

027 -LORLEAU- 000024-01011X0015- LE TRONQUAY -LA BRIQUETERIE

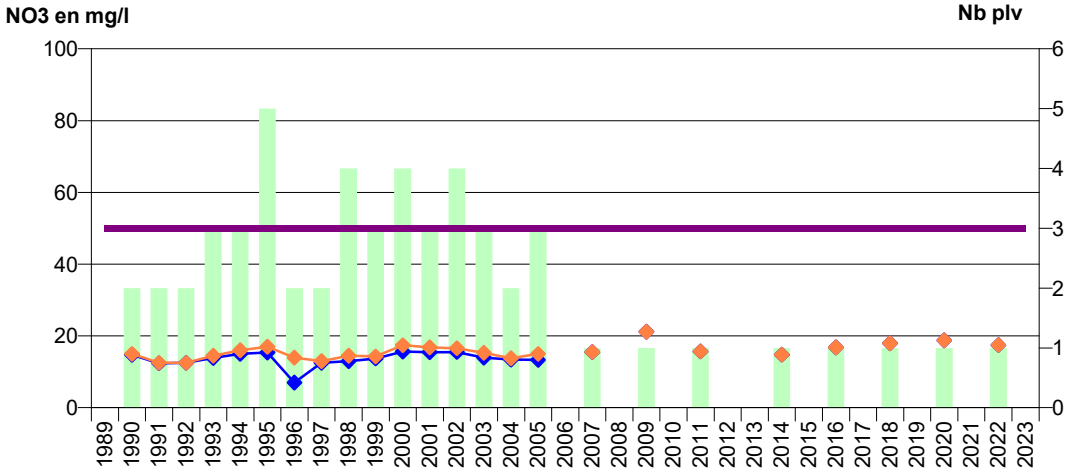

Moyenne 2020	18,80

PLV - Nombre
Limite Qualité Eau distribuée
MoyenneNO3
PLV - Param. num. - Maximum

027 -LYONS-LA-FORET- 000027-01015X0027- ANDELLE ET SES PLATEAUX -LES TROIS MOULINS

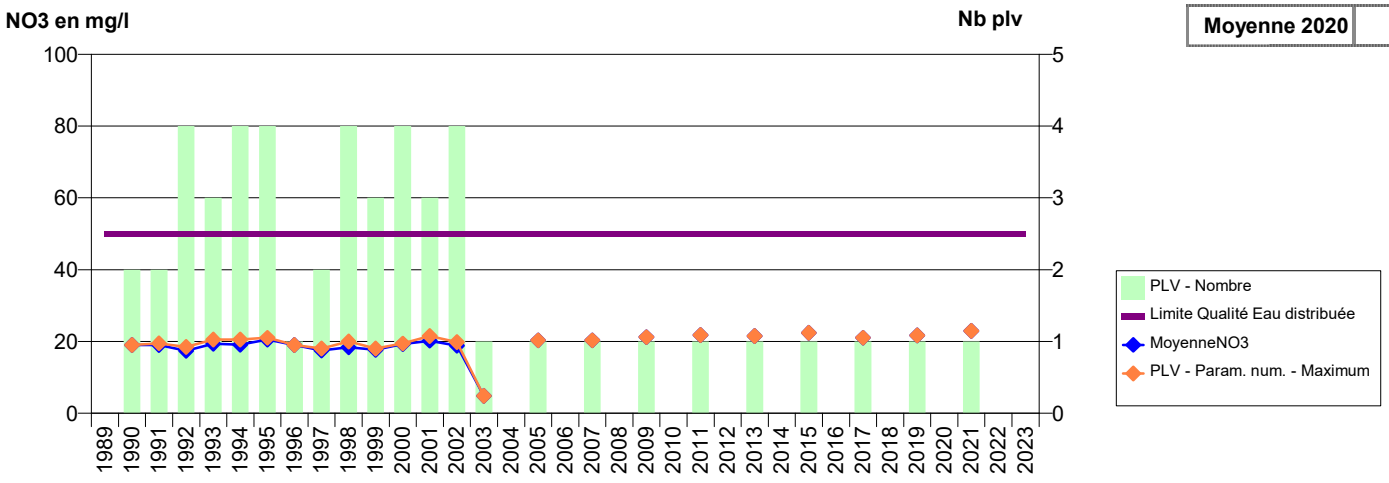

027 -MANNEVILLE-SUR-RISLE- 000008-00987X0026- RISLE ET PLATEAUX SUD -LES PRES SAINT PIERRE

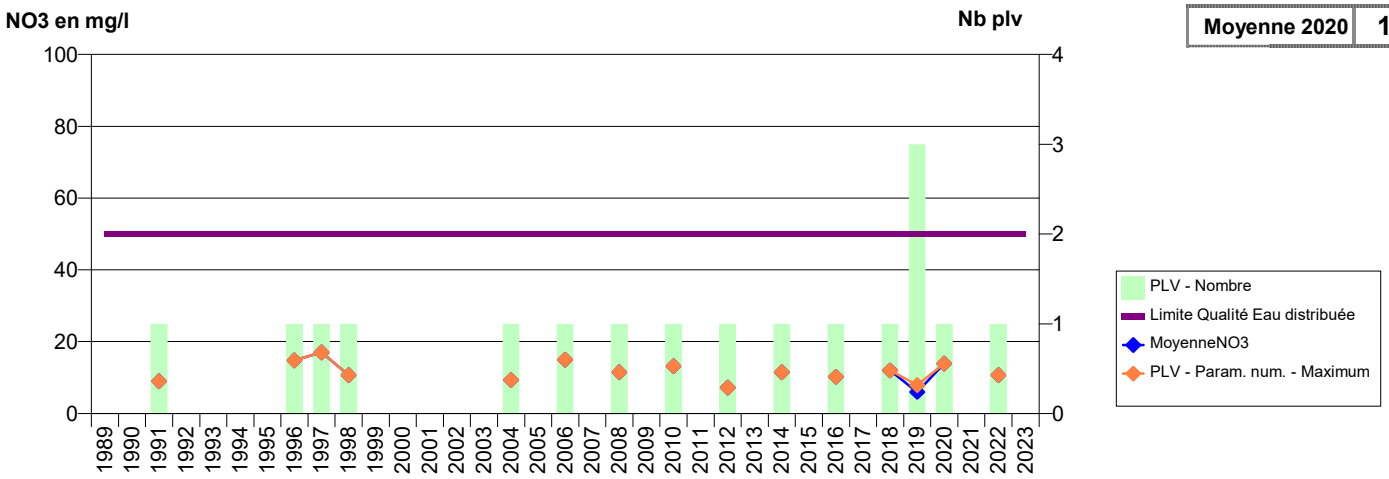

027 -MAUNY- 000010-00996X0002- SERPN -LES VARRAS

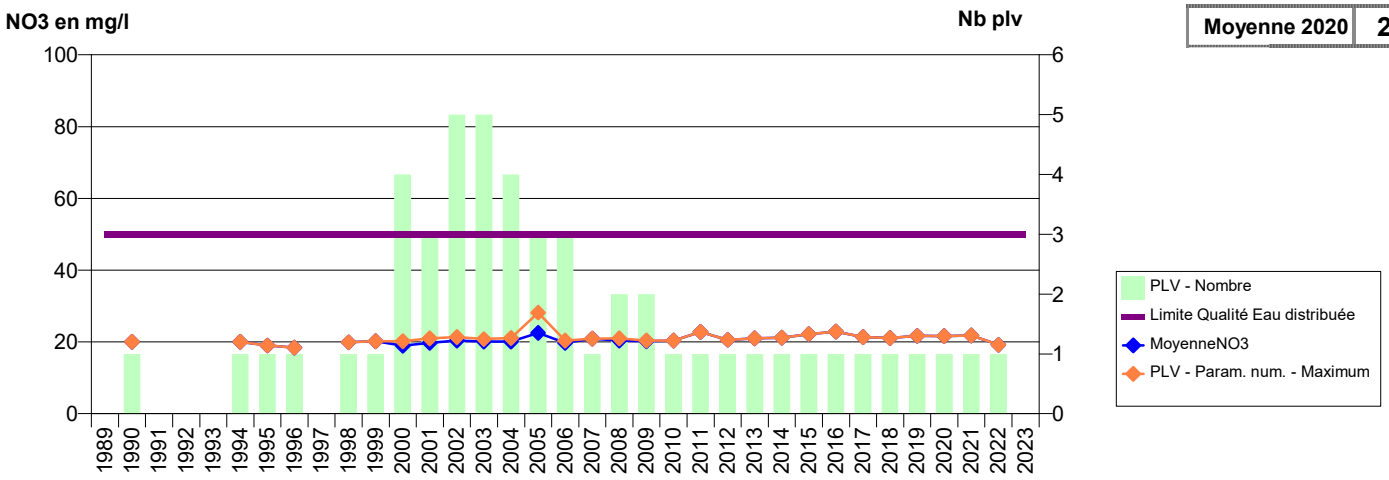

027 -MENILLES- 001279-01507X0033- SEINE NORMANDIE AGGLOMERATION -LE GORD F1

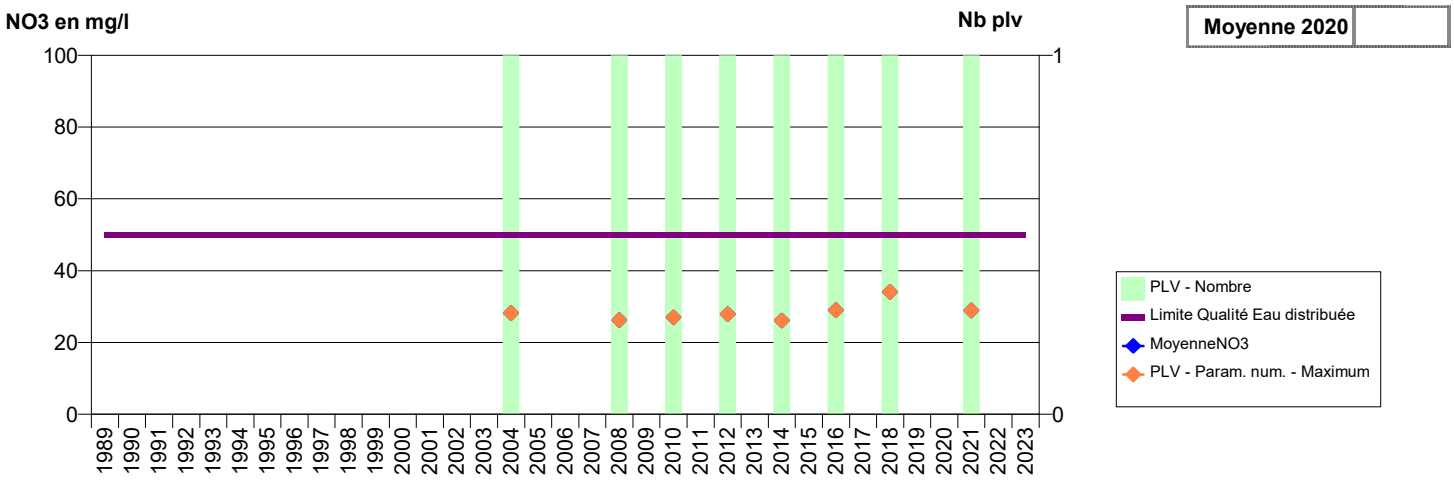

027 -MENILLES- 001280-01507X0034- SEINE NORMANDIE AGGLOMERATION -LE GORD F2

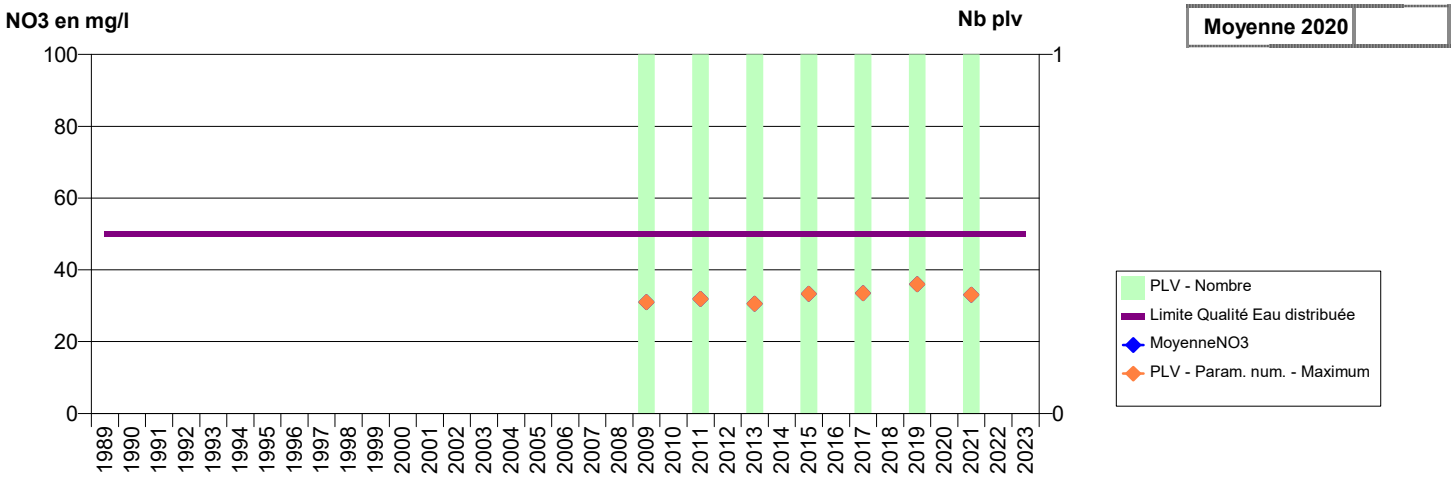

027 -MENILLES- 001281-01507X0035- SEINE NORMANDIE AGGLOMERATION -LE GORD F3

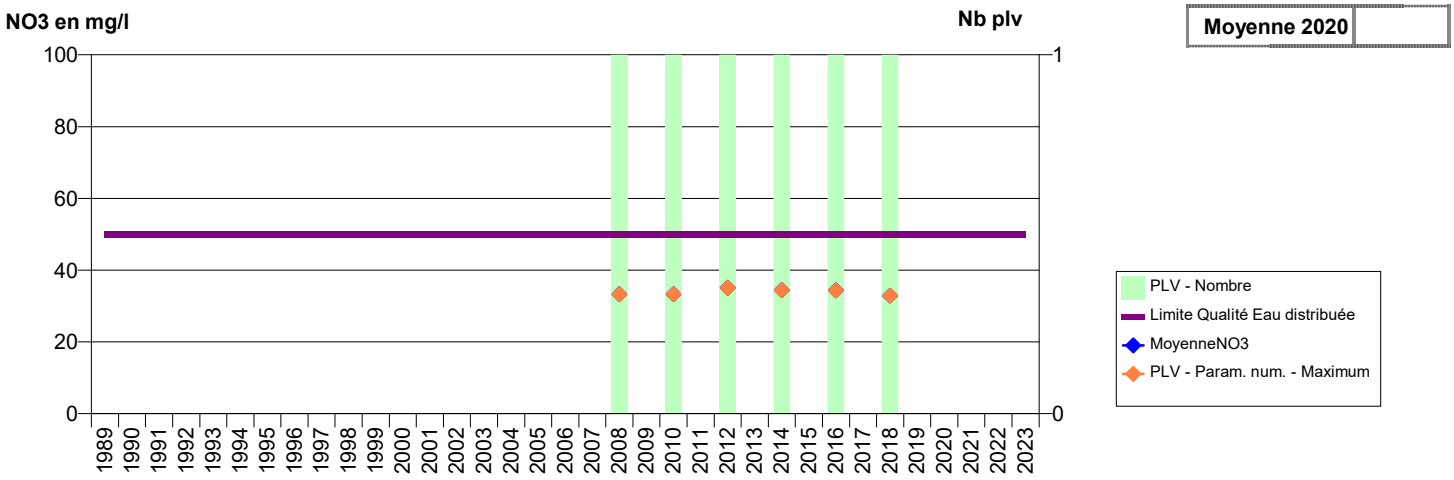

027 -MESNIL-EN-OUCHE - 000115-01488X0004- CHARENTONNE -PUITS DE BEAUMESNIL

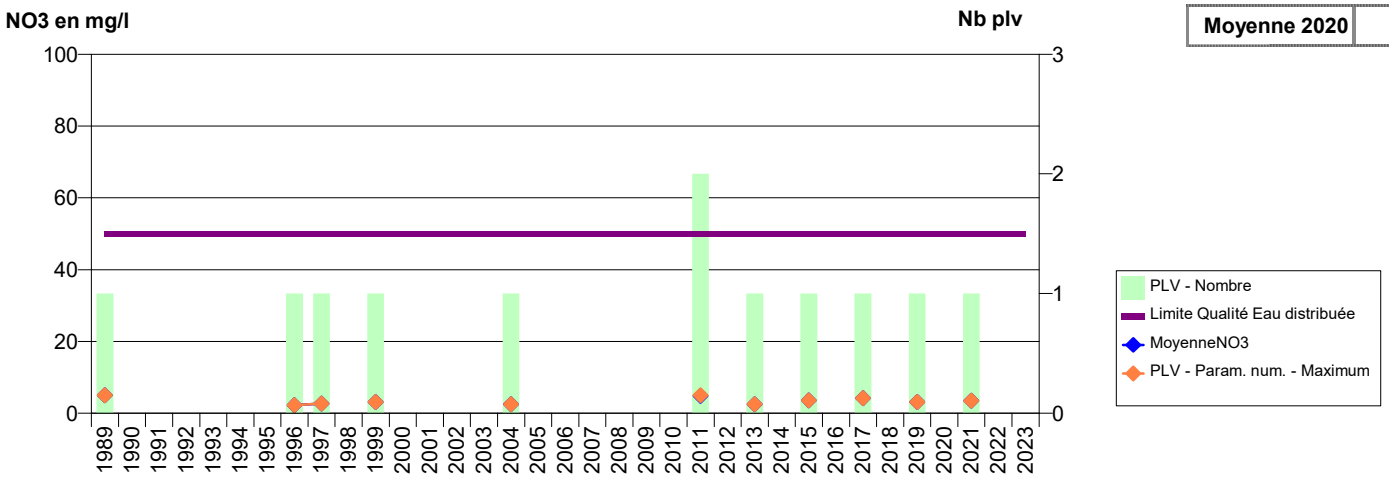

027 -MESNILS-SUR-ITON- 000208-01798X0034- SEPASE -LES CHEROTTES

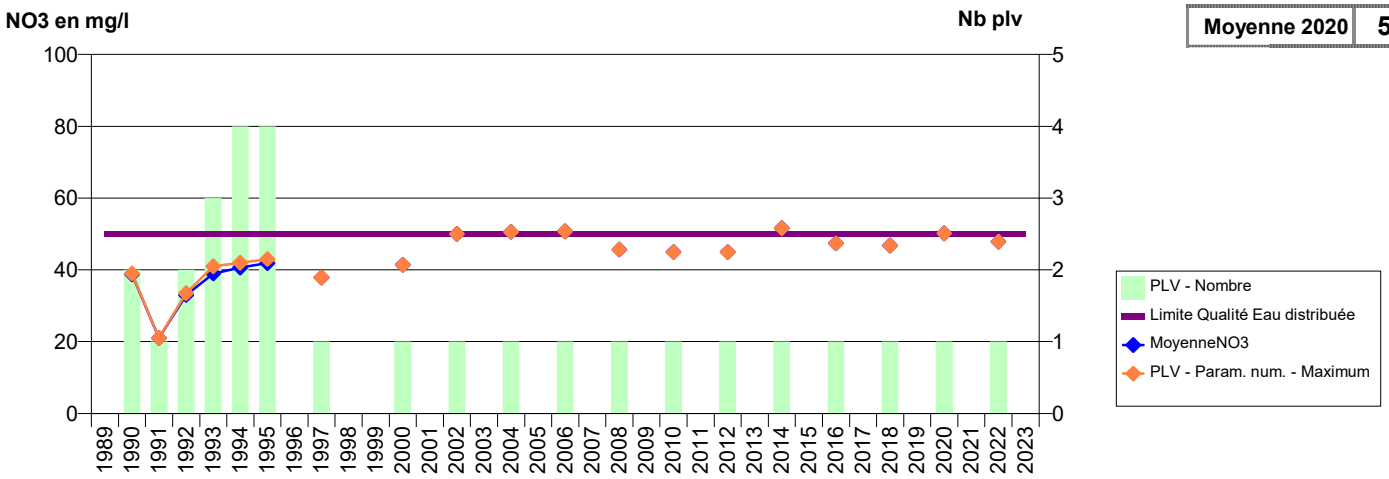

027 -MESNIL-SUR-L'ESTREE- 001521-02163X2017- PAQUETTERIE -LE PRES DES FORGES F1

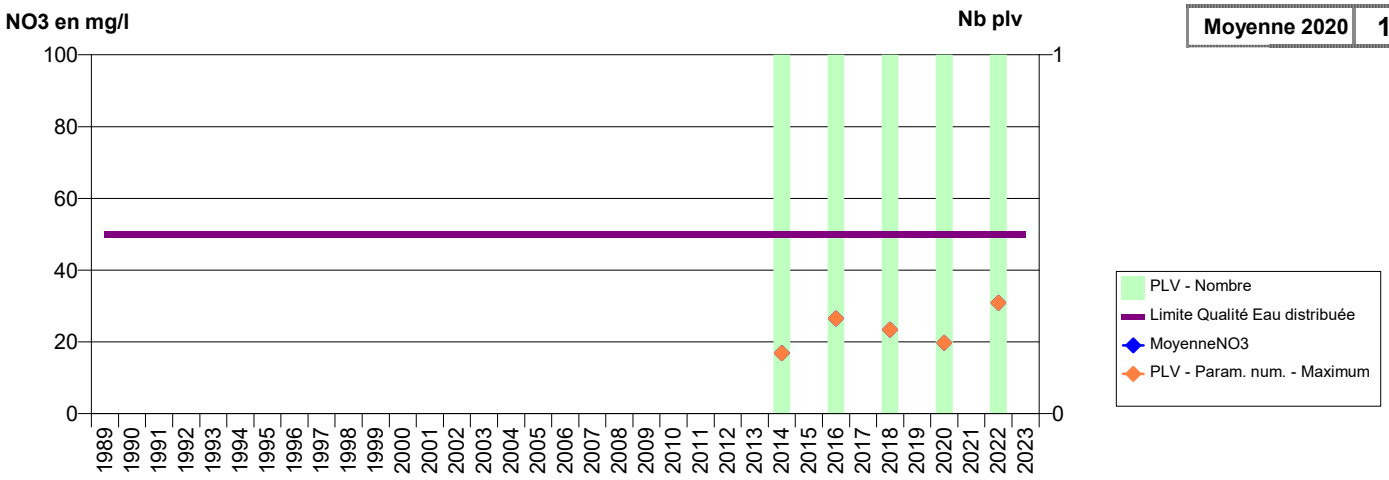

027 -MESNIL-SUR-L'ESTREE- 003019-02163X2014- PAQUETTERIE -LE PRES DES FORGES FE1

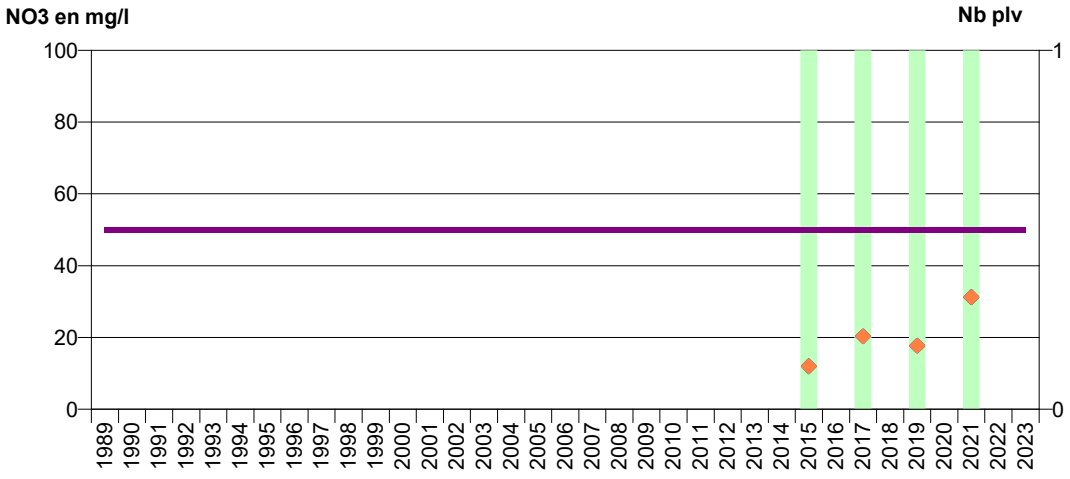

Moyenne 2020	

PLV - Nombre
Limite Qualité Eau distribuée
MoyenneNO3
PLV - Param. num. - Maximum

027 -MESNIL-SUR-L'ESTREE- 003020-02163X2015- PAQUETTERIE -LE PRES DES FORGES F2

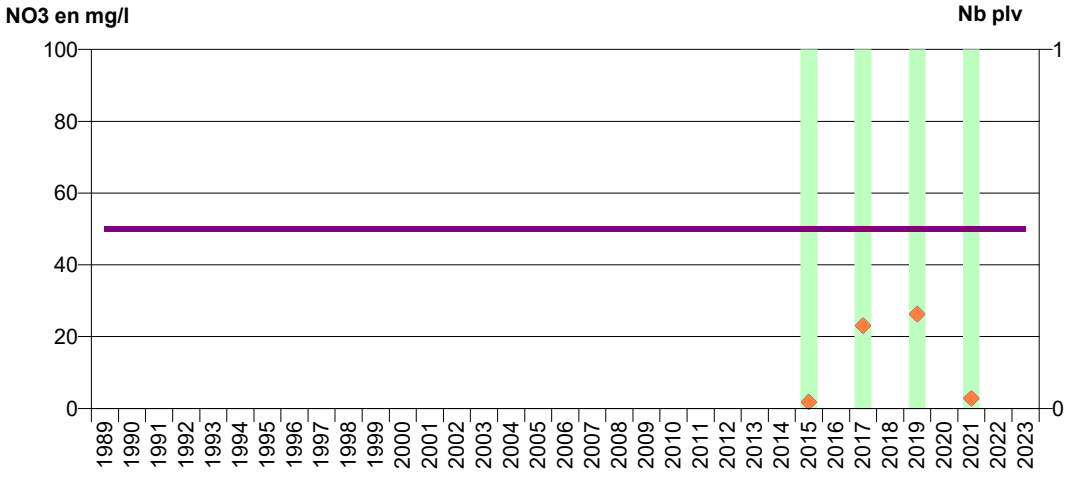

Moyenne 2020	

PLV - Nombre
Limite Qualité Eau distribuée
MoyenneNO3
PLV - Param. num. - Maximum

027 -MESNIL-SUR-L'ESTREE- 003021-02163X2016- PAQUETTERIE -LE PRES DES FORGES F3

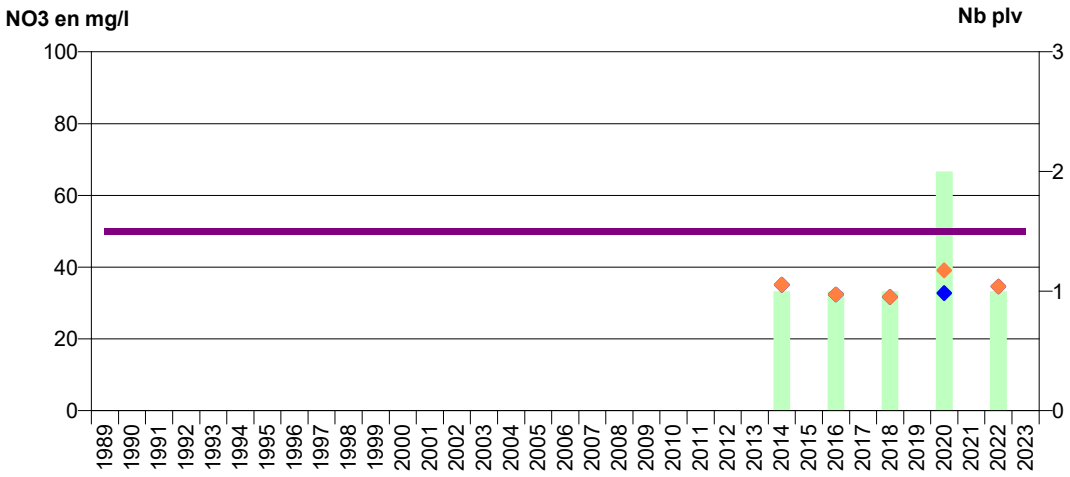

Moyenne 2020	32,80

PLV - Nombre
Limite Qualité Eau distribuée
MoyenneNO3
PLV - Param. num. - Maximum

027 -MONTFORT-SUR-RISLE- 000039-01224X0003- SERPN -LE DOULT CLAIREAU (SERPN)

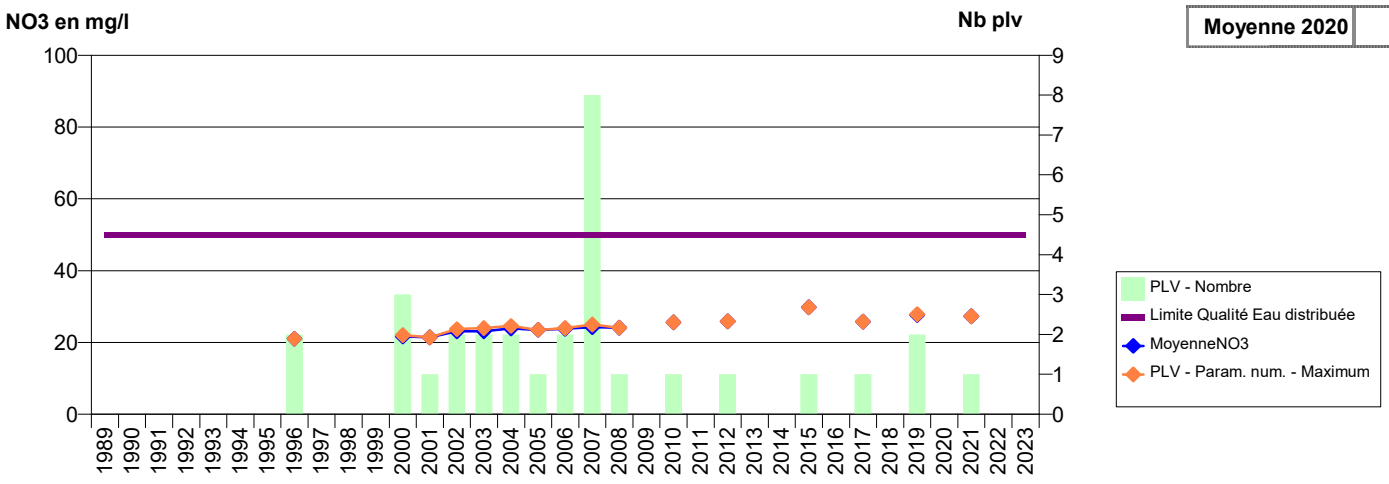

027 -MONTFORT-SUR-RISLE- 000040-01224X0003- VALLEE DE LA RISLE -LE DOULT CLAIREAU (RISLE)

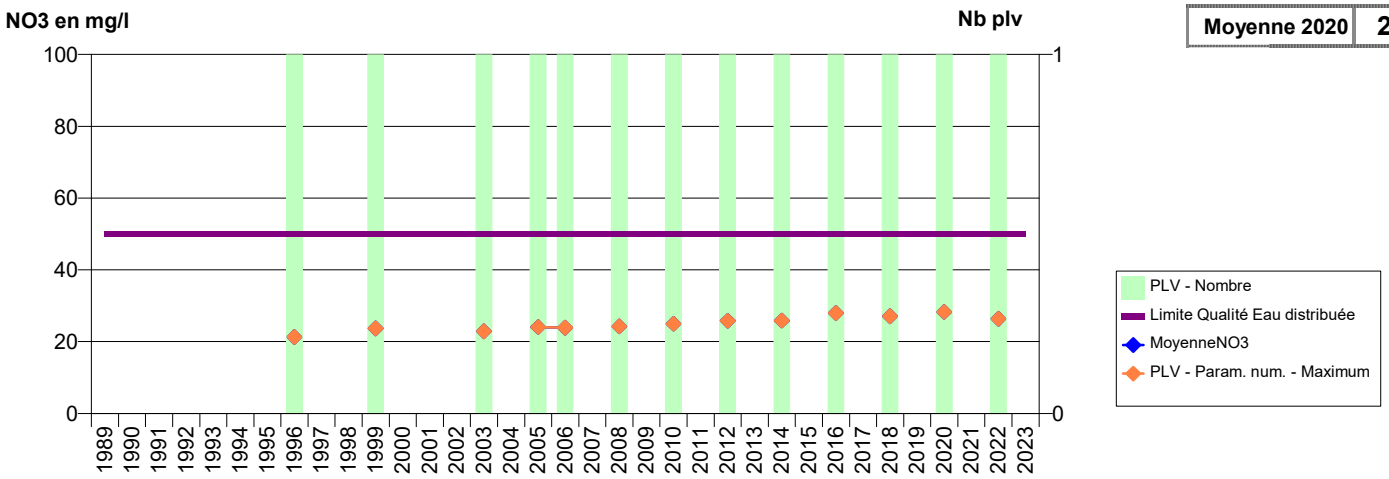

027 -MONTREUIL-L'ARGILLE- 000177-01782X0068- LIEUVIN PAYS D'OUCHE -OXFORDIEN

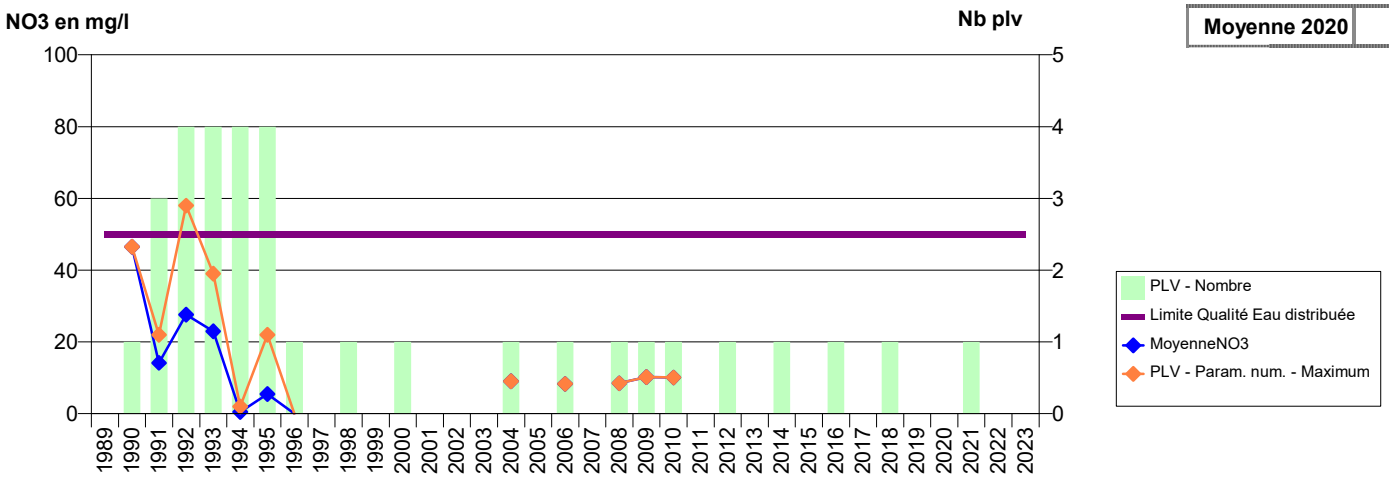

027 -MONTREUIL-L'ARGILLE- 000179-01782X0087- LIEUVIN PAYS D'OUCHE -LATERAL AU KARST

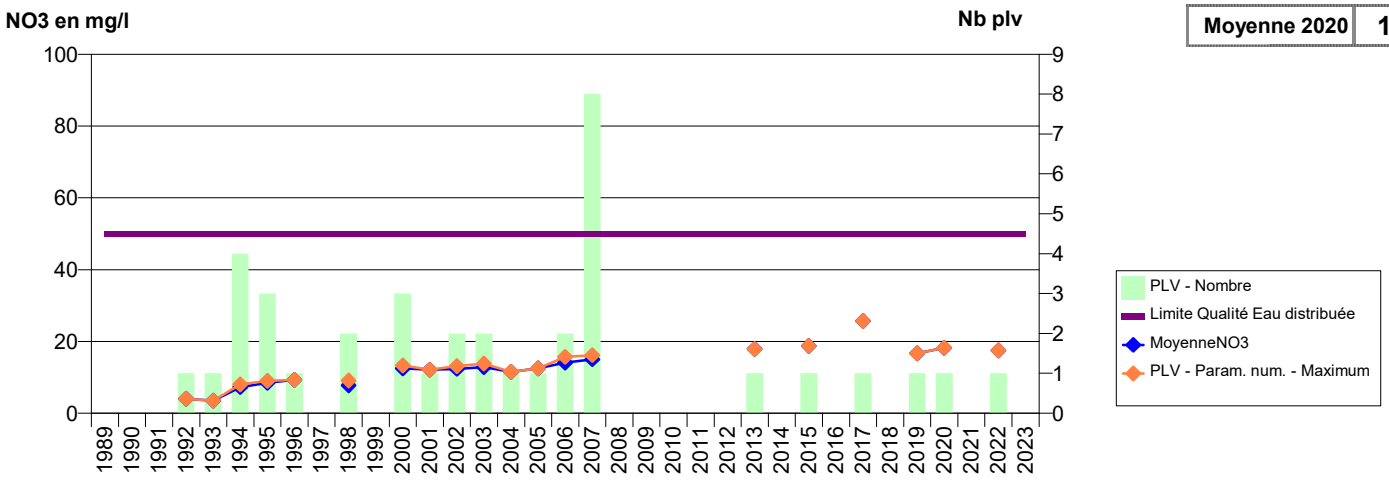

027 -MOUETTES- 000217-01804X0002- SIAEVE (VALLEE D'EURE) -MOUETTES

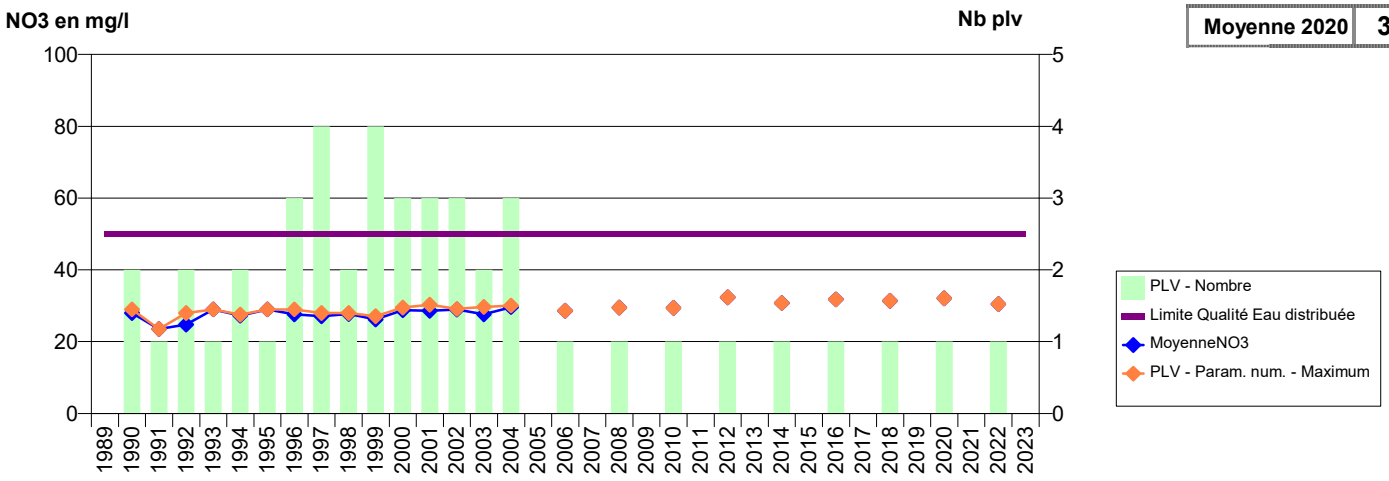

027 -MOUSSEAUX-NEUVILLE- 000213-01803X0001- EPN SECTEUR SUD -LA CROIX SAINTE ANNE

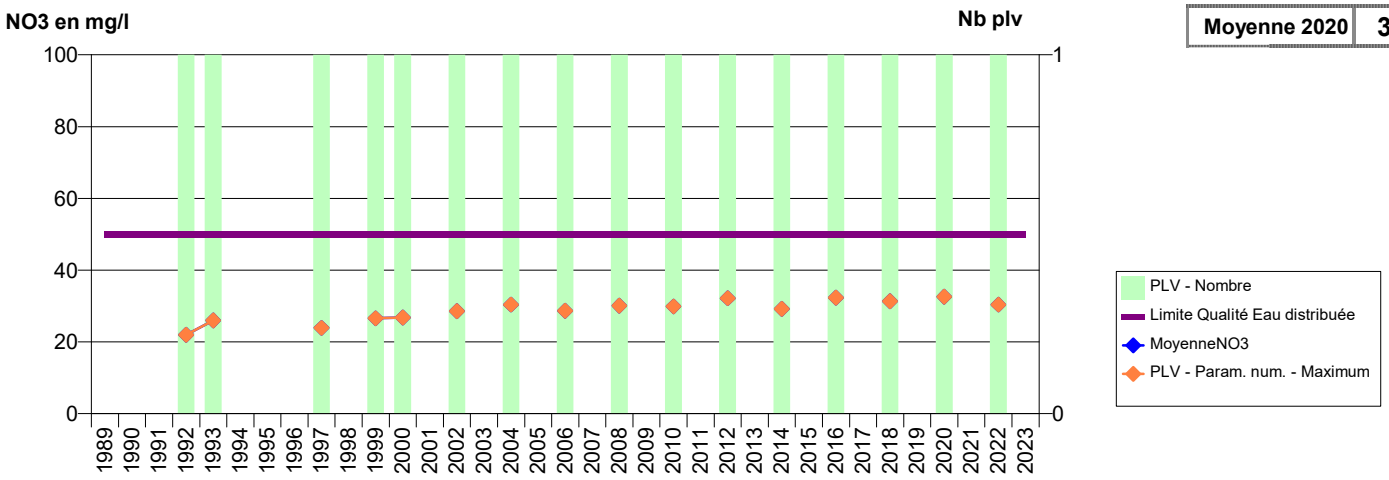

027 -MUIDS- 000069-01243X0110- VEXIN NORMAND -LE BUISSON MORAND

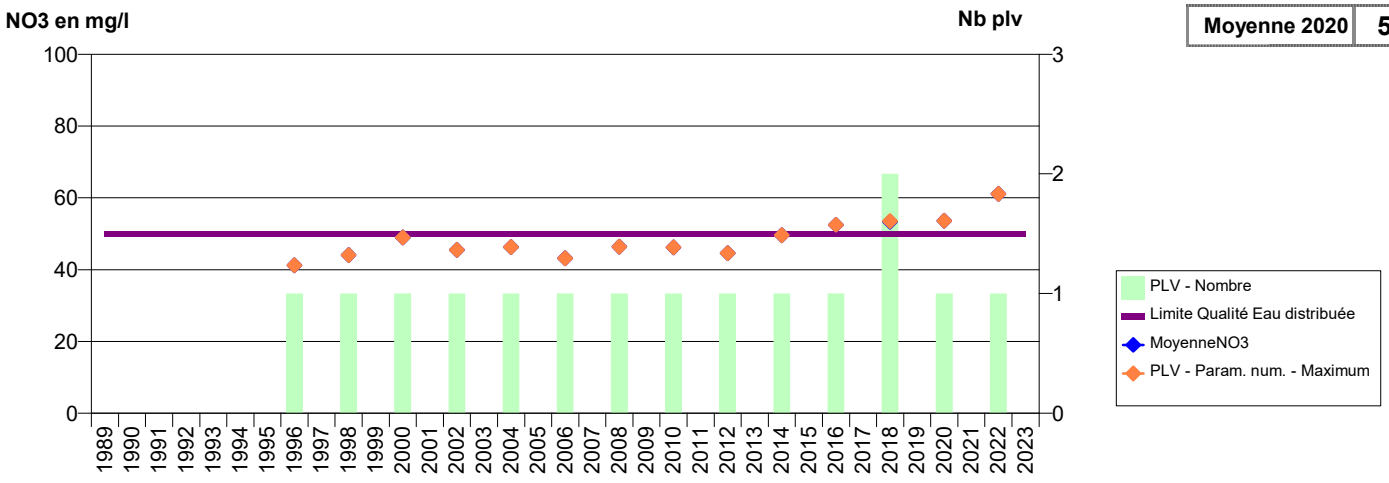

027 -NASSANDRES SUR RISLE- 000116-01491X0021- VALLEE DE LA RISLE -SAINT DENIS SOURCE

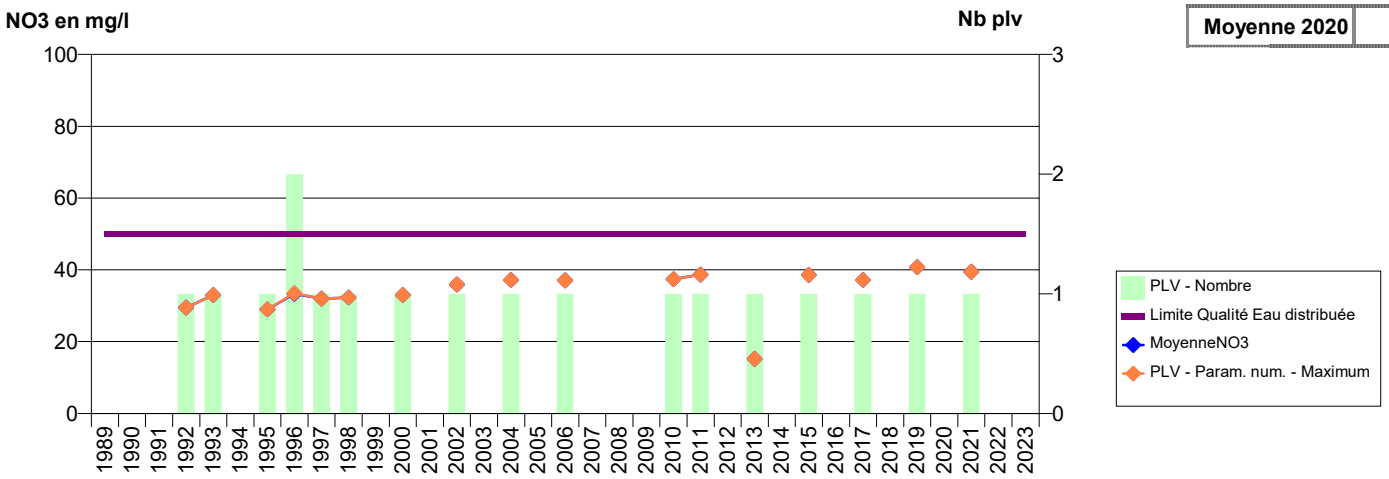

027 -NASSANDRES SUR RISLE- 000120-01491X0046- VALLEE DE LA RISLE -SAINT DENIS FORAGE

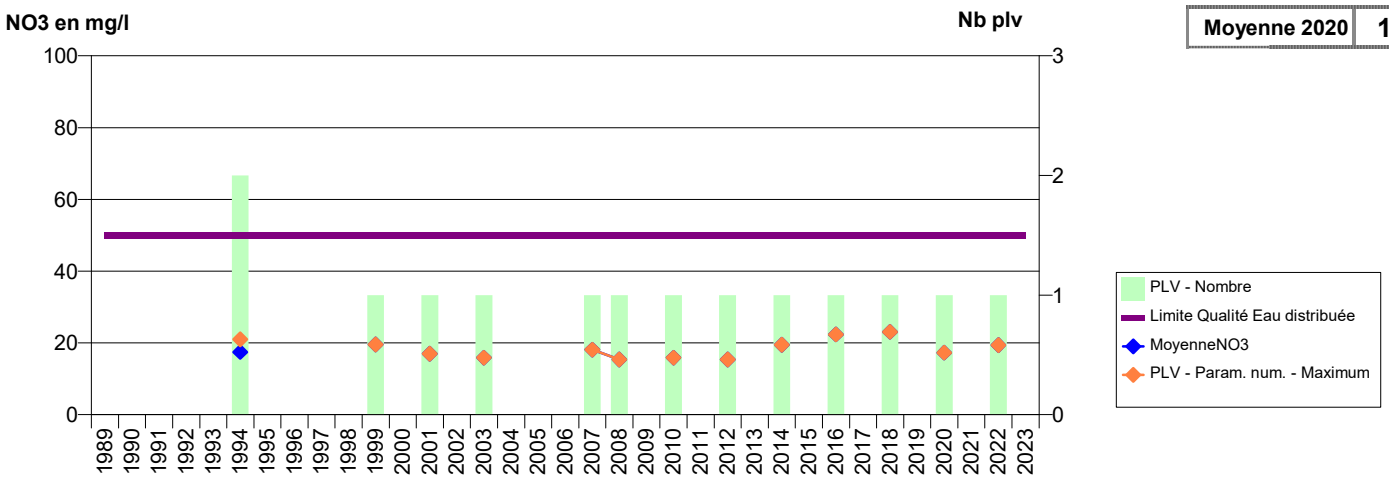

027 -NEAUFLES-AUVERGNY- 000199-01795X0022- REGION RISLOISE ET RUGLOISE -LES MOLLENTS (400)

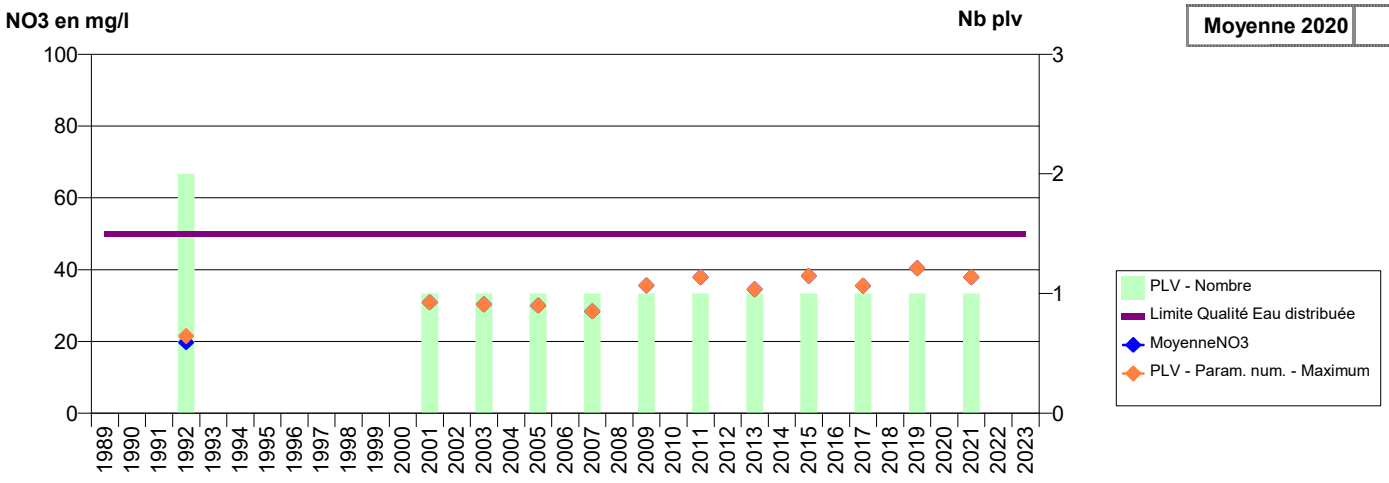

027 -NEAUFLES-AUVERGNY- 000200-01795X0024- REGION RISLOISE ET RUGLOISE -LES MOLLENTS (1000)

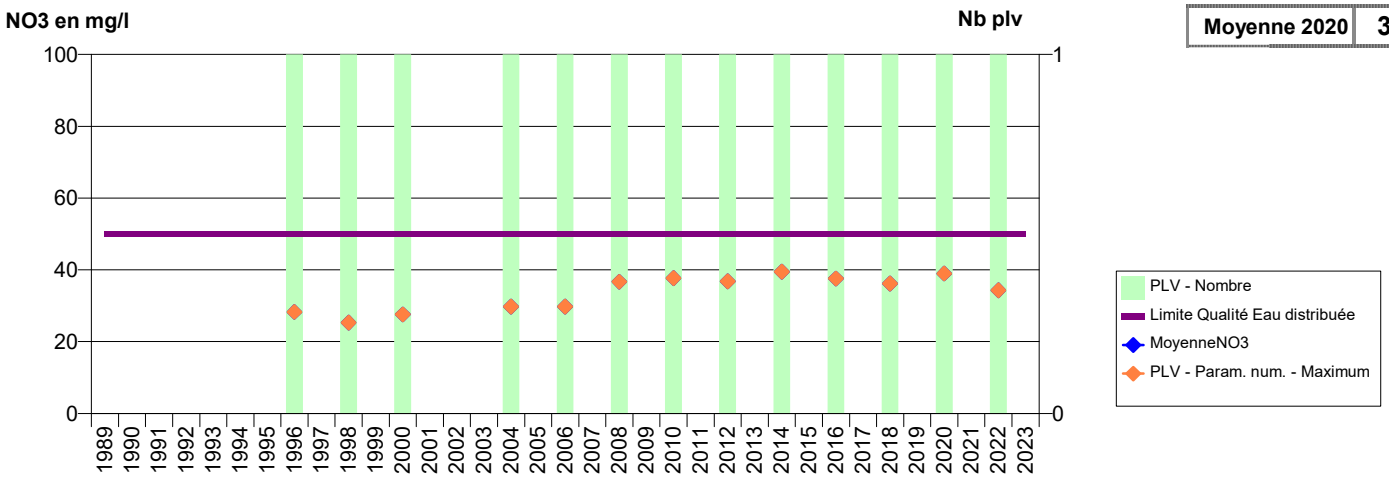

027 -NEUVILLE-DU-BOSC (LA)- 000055-01235X0046- SERPN -VALLEE DE LA HAYE

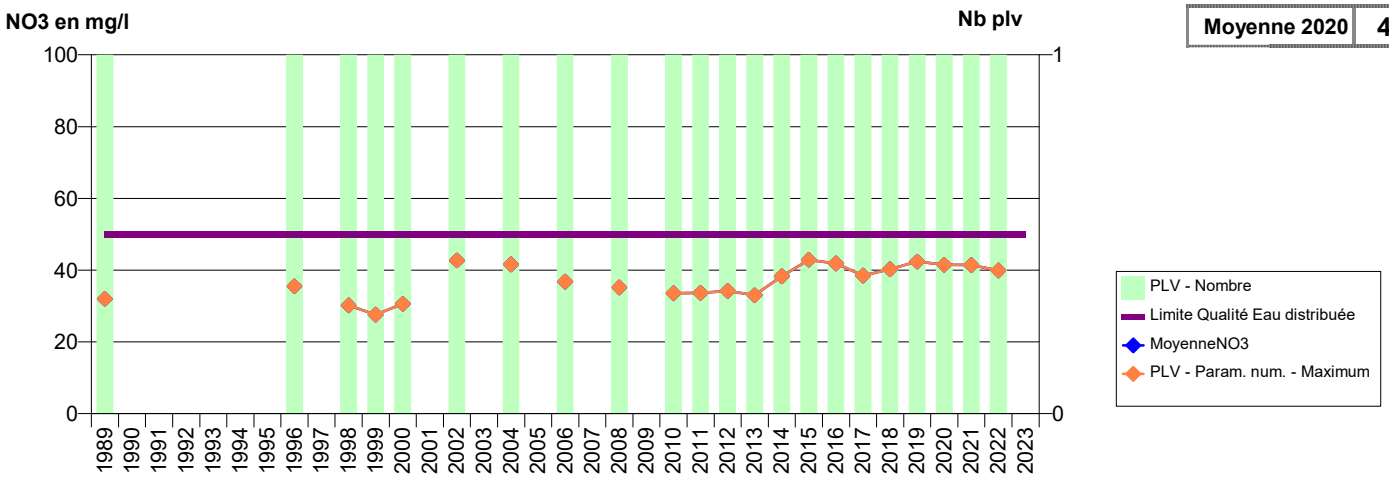

027 -NOTRE-DAME-DE-L'ISLE- 000098-01255X0001- SEINE NORMANDIE AGGLOMERATION -PRESSAGNY LE VAL

027 -PACY-SUR-EURE- 000156-01508X0073- SEINE NORMANDIE AGGLOMERATION -LA NOE

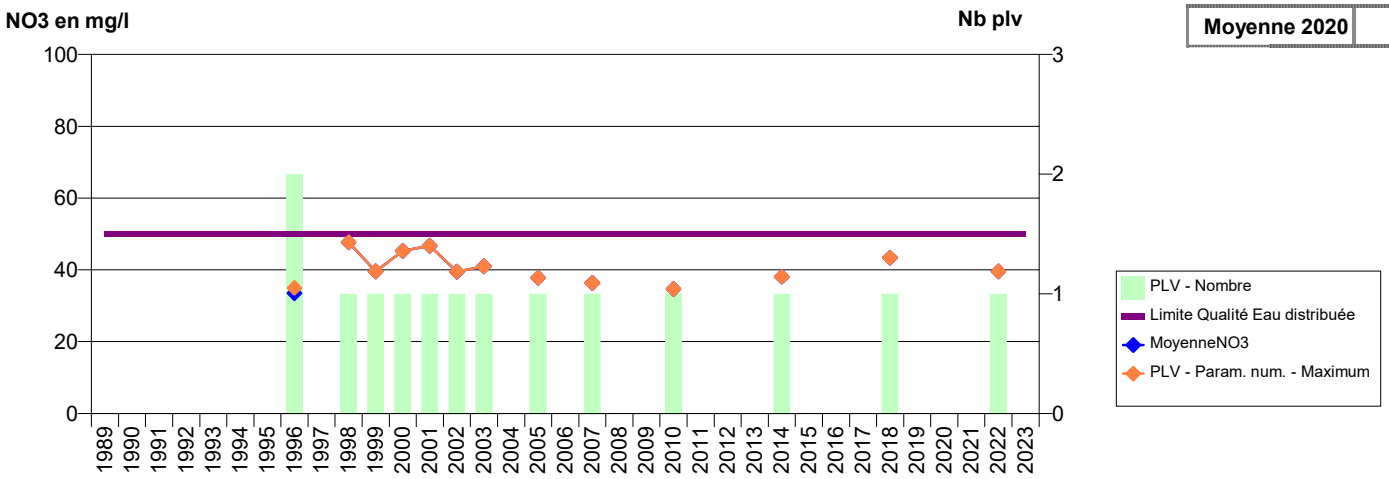

027 -PACY-SUR-EURE- 000157-01508X0129- SEINE NORMANDIE AGGLOMERATION -LE CHEMIN DE CHAMBINES

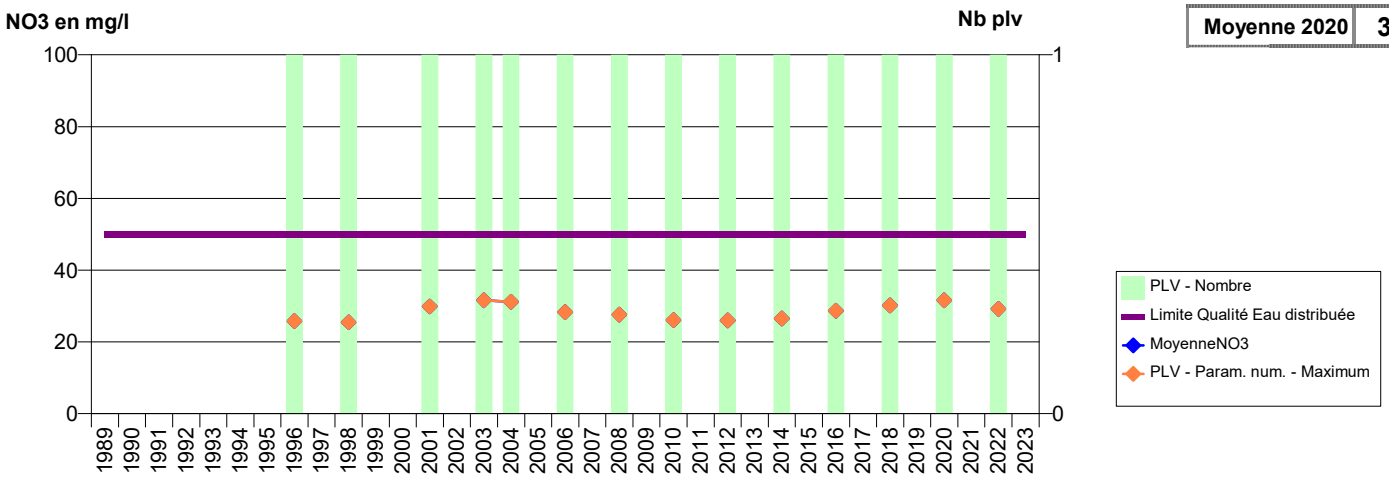

027 -PARVILLE- 000150-01505X0080- EVREUX PORTES DE NORMANDIE -VALLEE DE LA MOUCHE

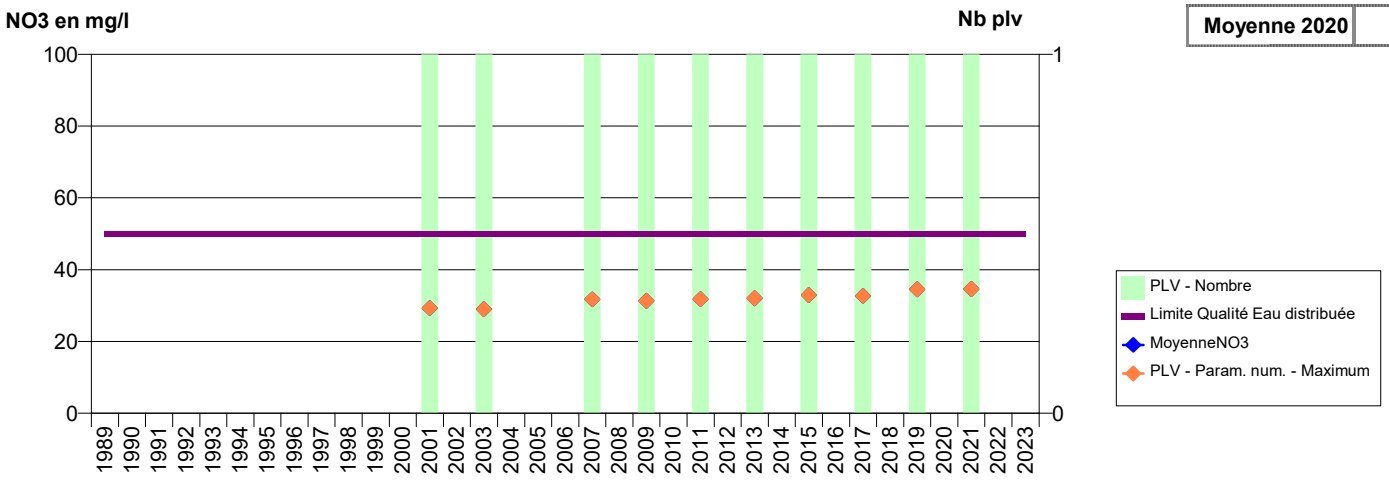

027 -PERRUEL- 000013-01004X0044- ANDELLE ET SES PLATEAUX -L'ISLE DIEU

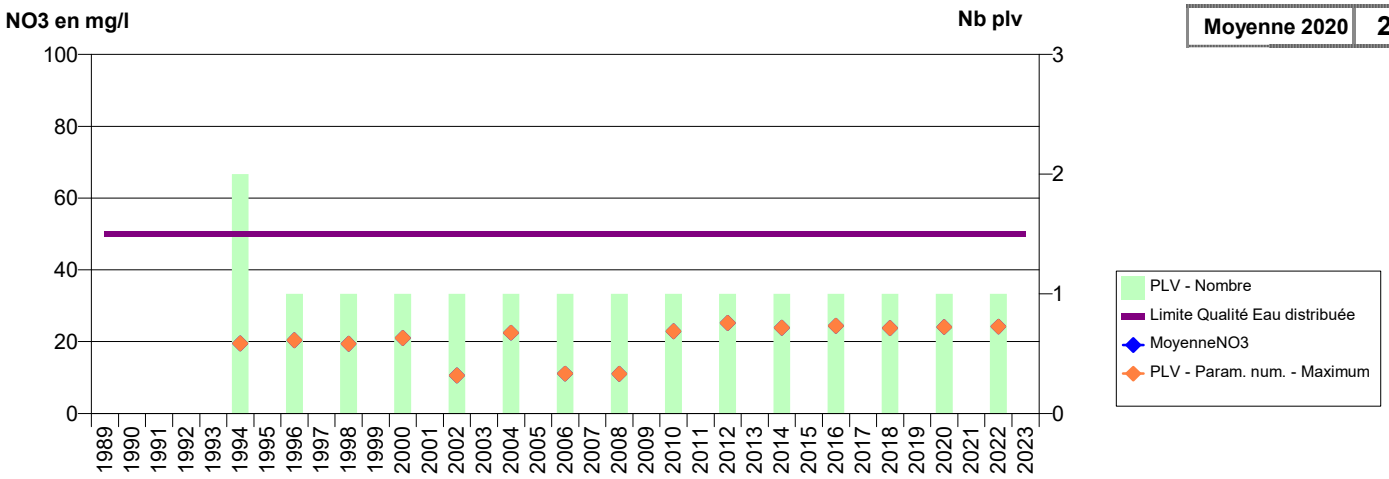

027 -PINTERVILLE- 000078-01246X0245- AGGLO SEINE EURE -BAS DU HAMELET

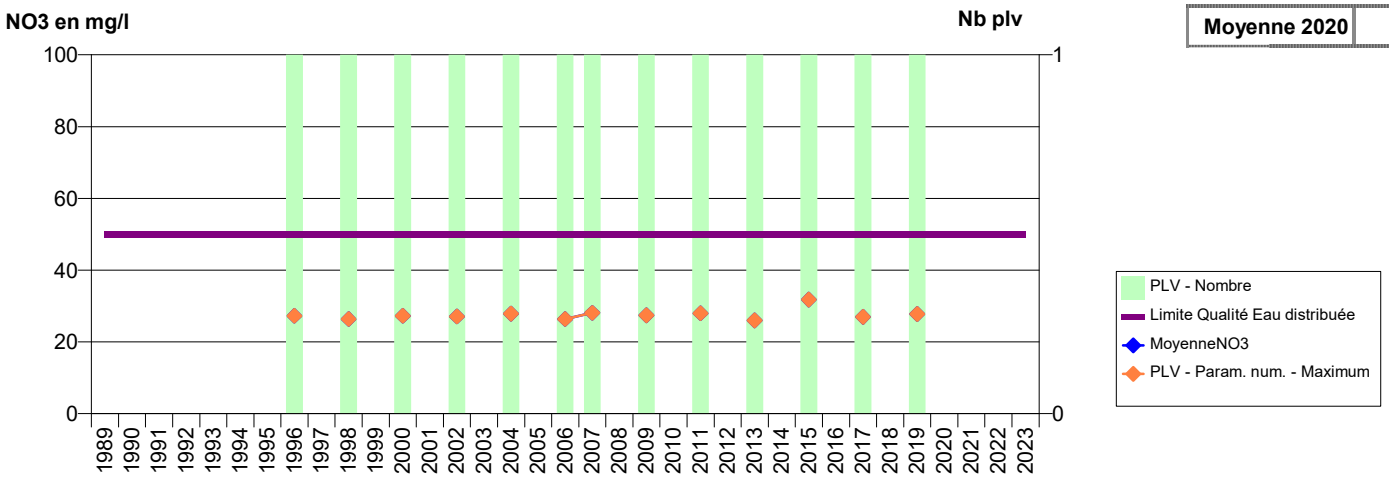

027 -PLESSIS-HEBERT (LE)- 000158-01508X0132- EPN SECTEUR SUD -LA NEUVILLE DES VAUX

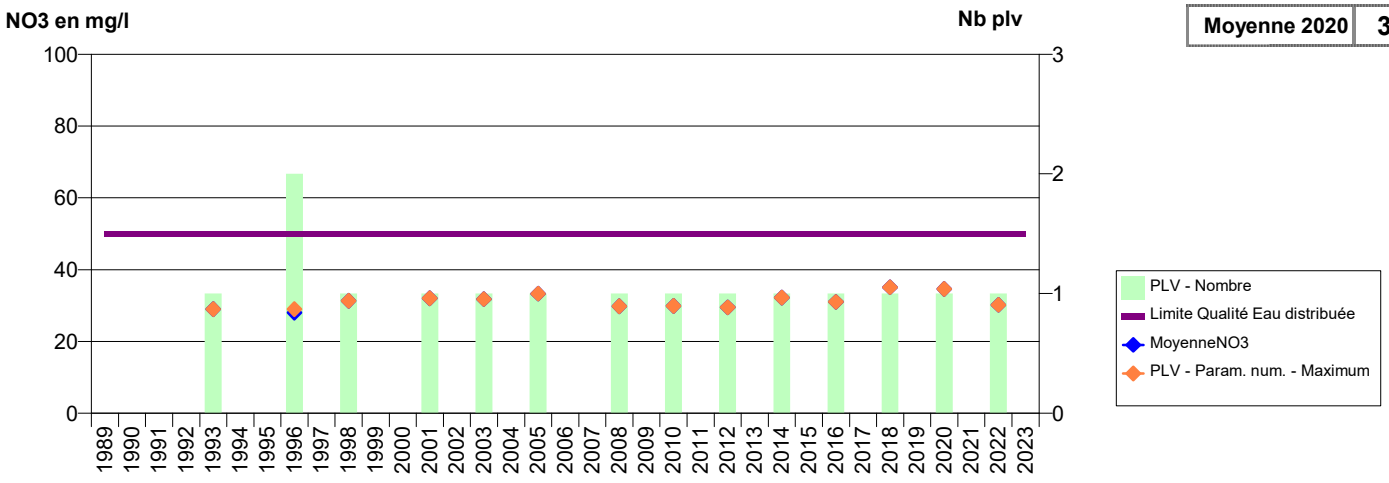

027 -PLESSIS-SAINTE-OPPORTUNE (LE)- 000121-01492X0011- VALLEE DE LA RISLE -LA HUANIERE

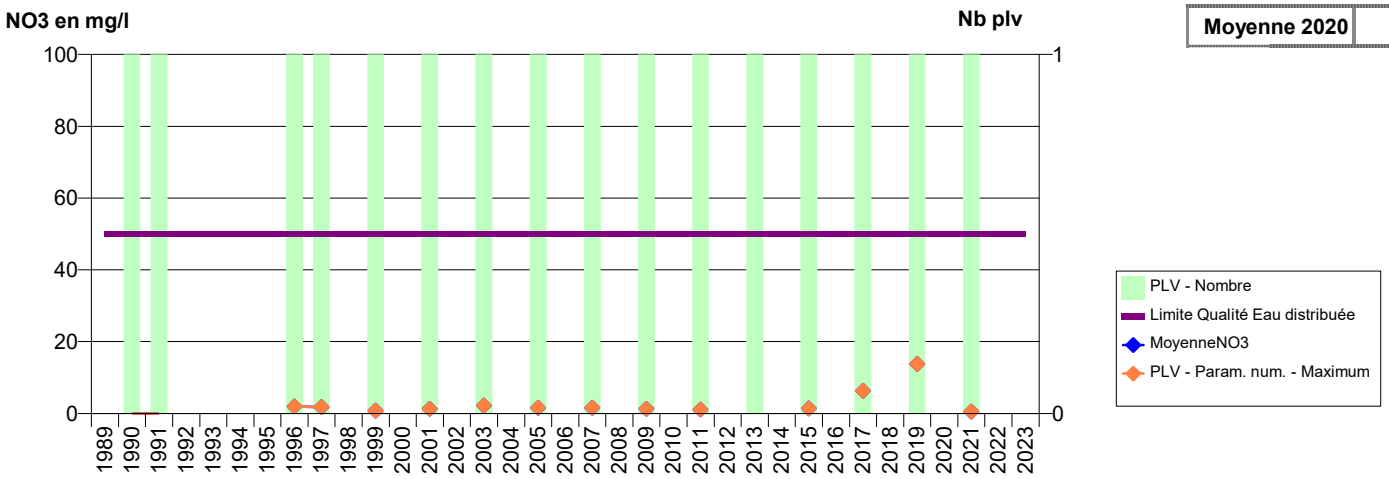

027 -PONT-AUDEMER- 000006-00986X0085- RISLE ET PLATEAUX SUD -LE VIVIER

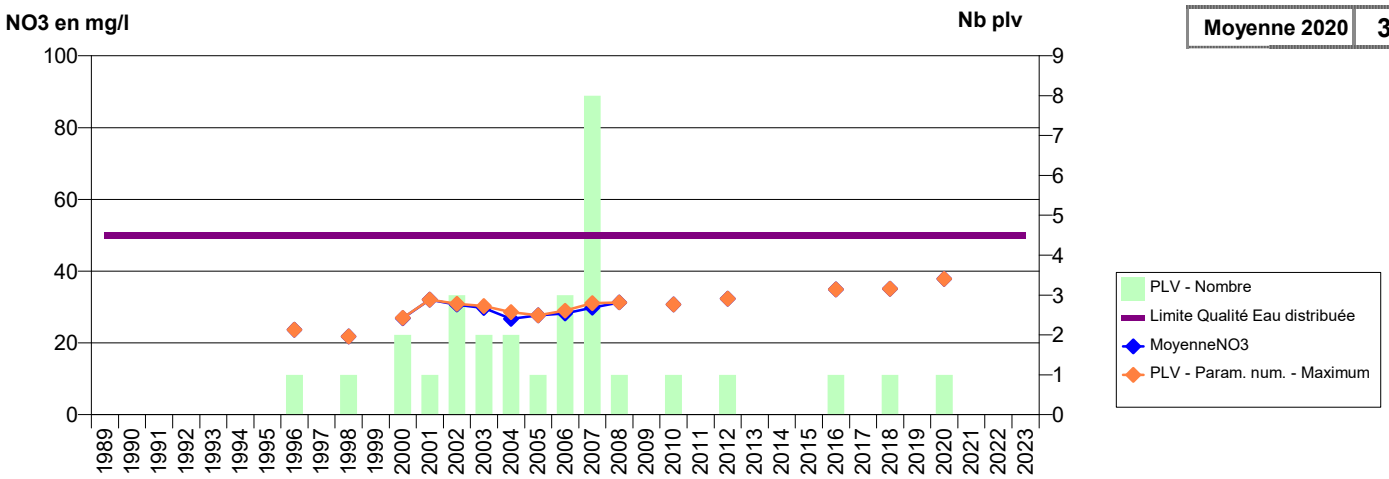

027 -PONT-AUDEMER- 000007-00986X0086- RISLE ET PLATEAUX SUD -LE PONT DE PIERRE

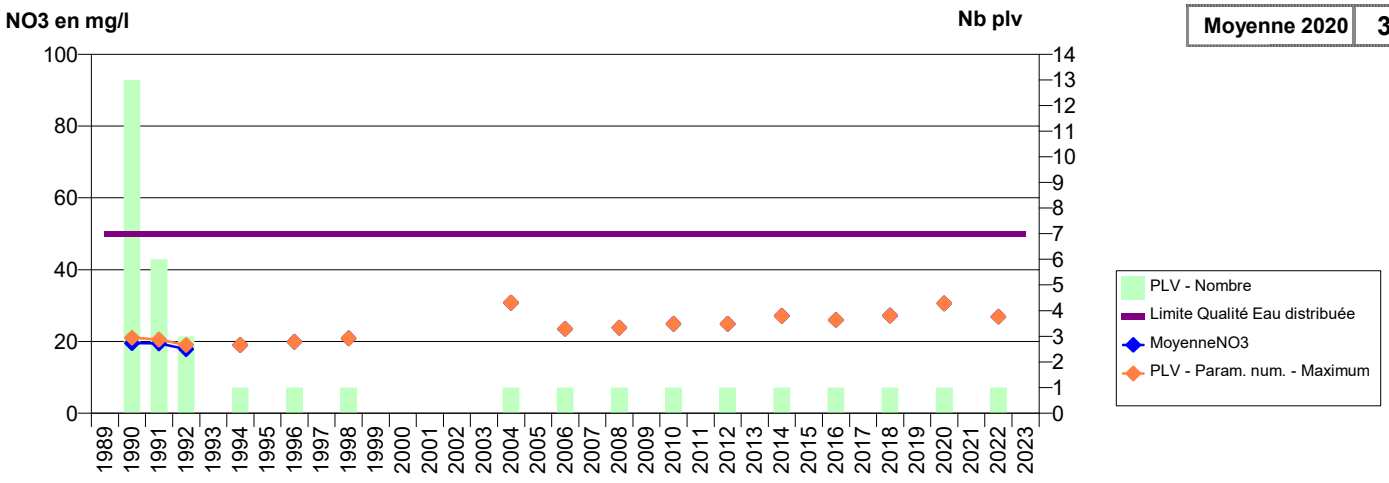

027 -PONT-DE-L'ARCHE- 000060-01241X0314- AGGLO SEINE EURE -VAL A LOUP F1

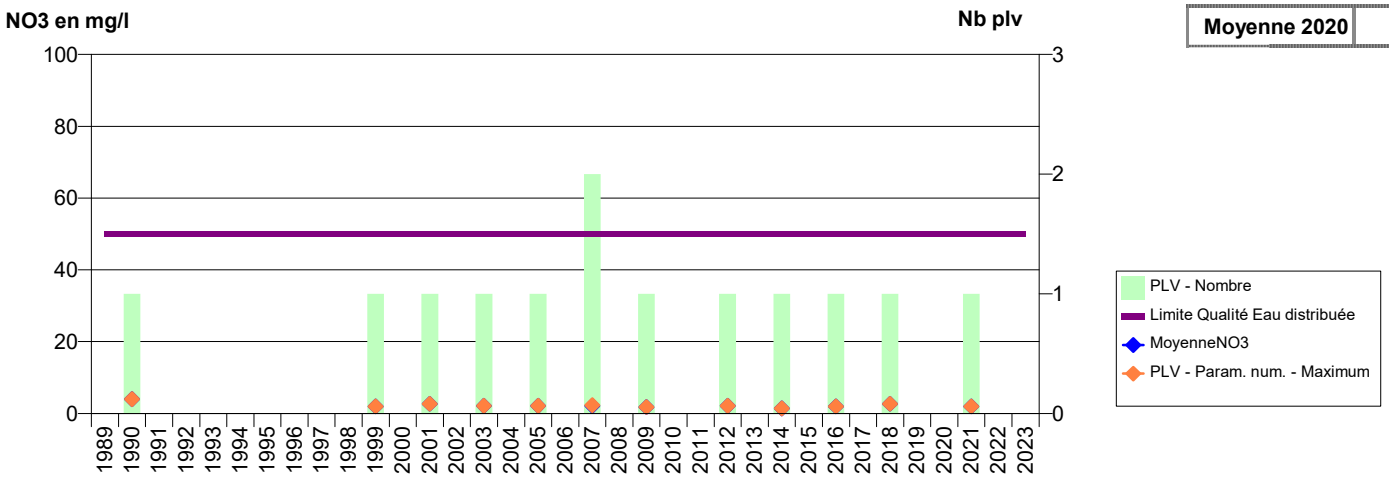

027 -PONT-DE-L'ARCHE- 001523-01241X0382- AGGLO SEINE EURE -VAL A LOUP F2

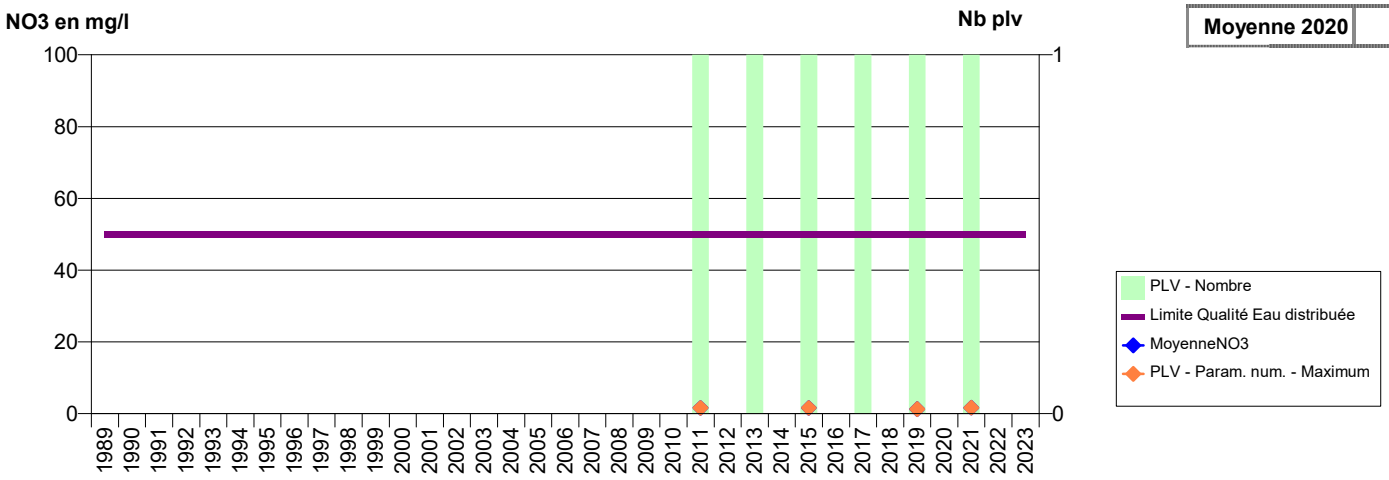

027 -PONT-SAINT-PIERRE- 000018-01007X0073- ANDELLE ET SES PLATEAUX -LES BOULEAUX

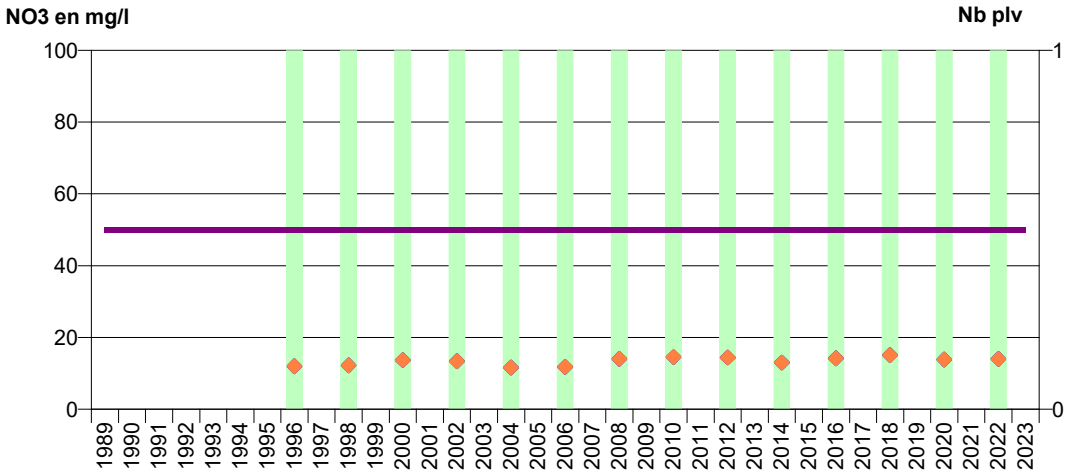

Moyenne 2020	13,80

PLV - Nombre
Limite Qualité Eau distribuée
MoyenneNO3
PLV - Param. num. - Maximum

027 -PORT-MORT- 001522-01248X0431- AGGLO SEINE EURE -BOIS DE CATIGNOLLE F1

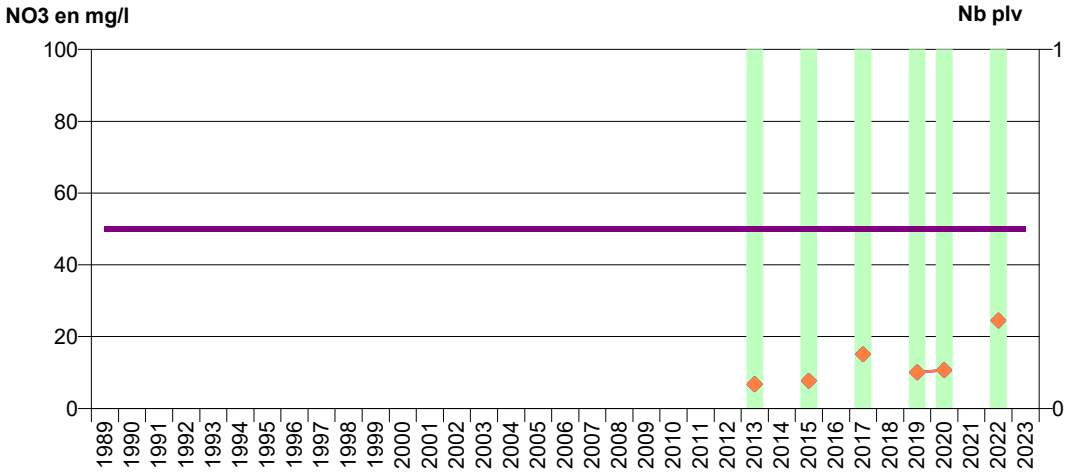

Moyenne 2020	10,70

PLV - Nombre
Limite Qualité Eau distribuée
MoyenneNO3
PLV - Param. num. - Maximum

027 -PULLAY- 000238-02152X0001- CANTON S/O DE VERNEUIL -LA PANNETIERE

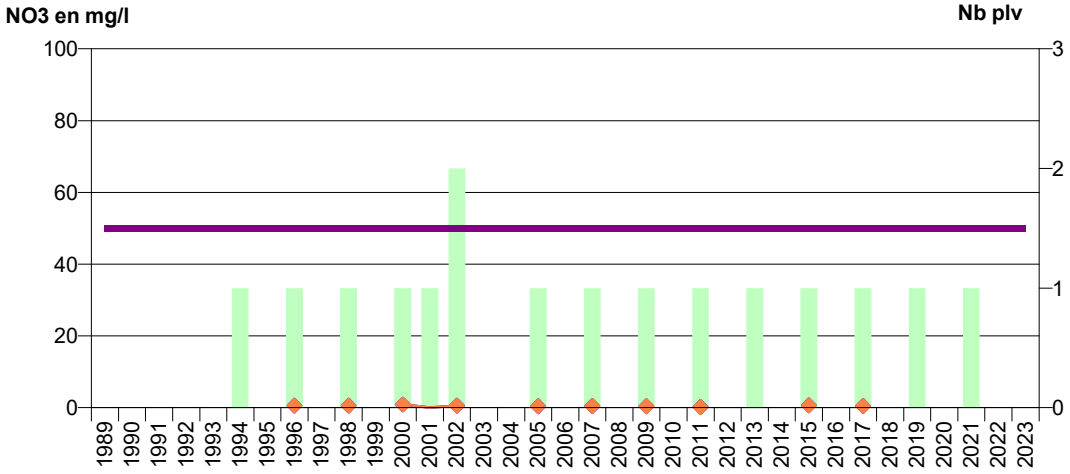

Moyenne 2020	

PLV - Nombre
Limite Qualité Eau distribuée
MoyenneNO3
PLV - Param. num. - Maximum

027 -RADEPONT- 000021-01007X0103- ANDELLE ET SES PLATEAUX -LE BOIS DES ESSARTS

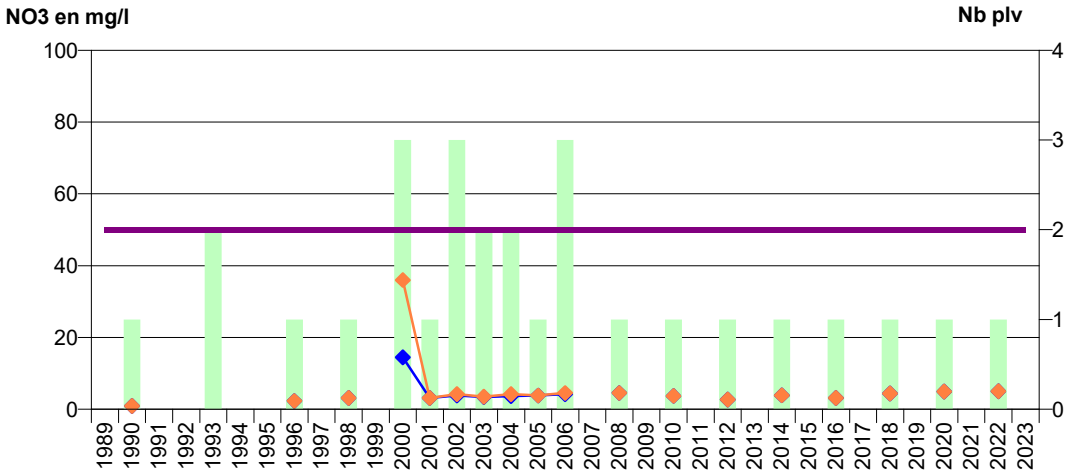

Moyenne 2020	4,90

027 -ROMILLY-LA-PUTHENAYE- 000128-01496X0001- VALLEE DE LA RISLE -LA LANDE NEVEU

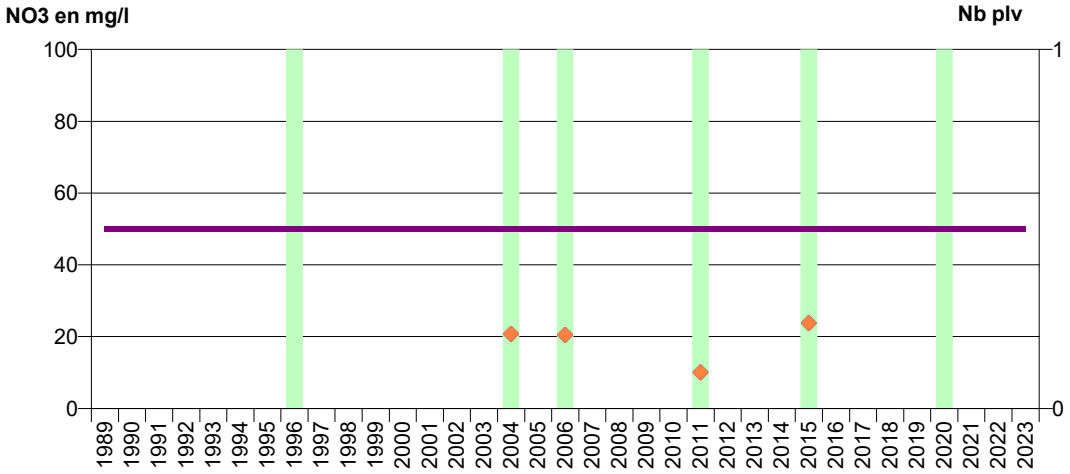

Moyenne 2020	0,00

027 -ROUGEMONTIERS- 000009-00988X0011- SERPN -PORTE DE LA BRIQUE

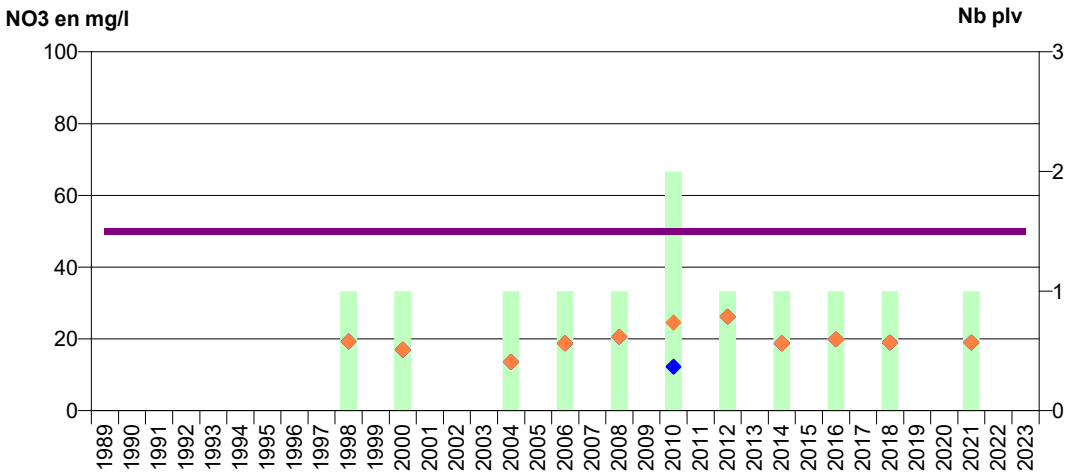

Moyenne 2020	

027 -RUGLES- 000185-01788X0001- REGION RISLOISE ET RUGLOISE -LE SAPTEL

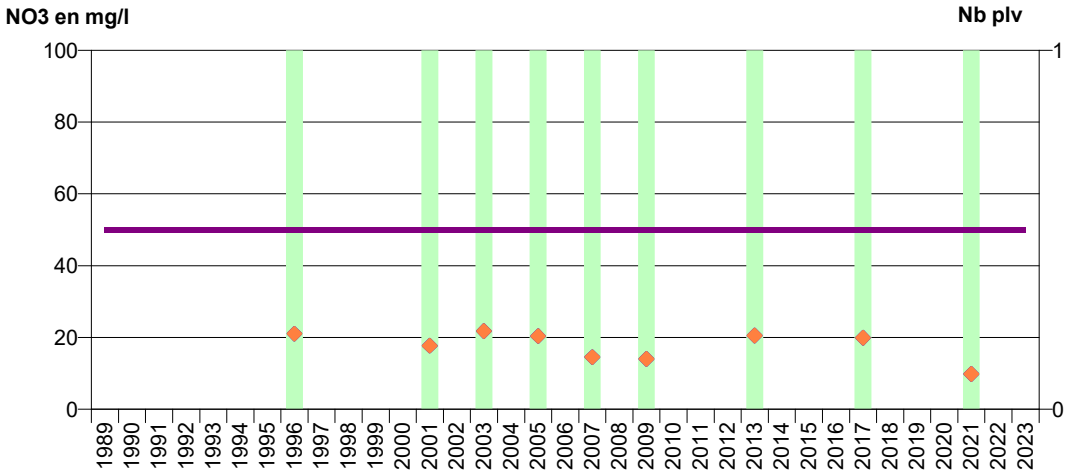

Moyenne 2020	

PLV - Nombre
Limite Qualité Eau distribuée
MoyenneNO3
PLV - Param. num. - Maximum

027 -RUGLES- 000187-01788X0026- REGION RISLOISE ET RUGLOISE -LA BIGOTIERE

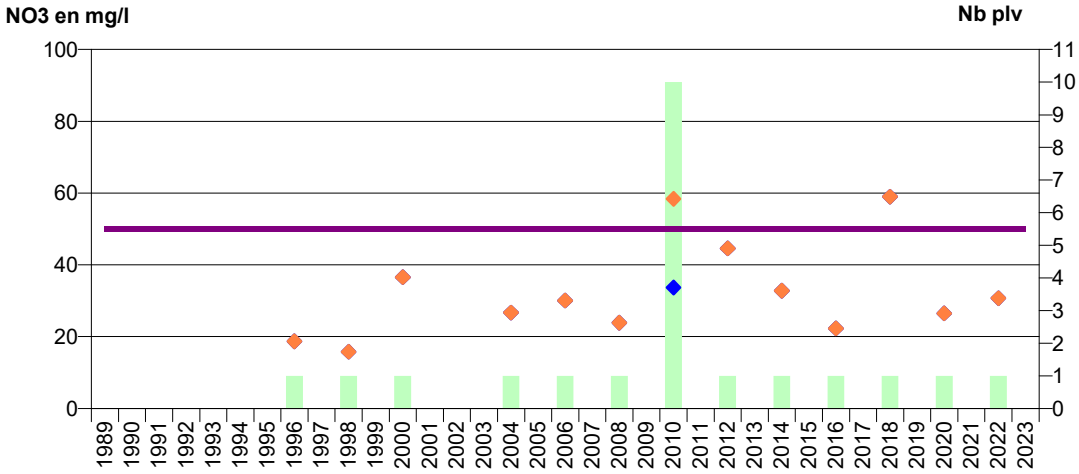

Moyenne 2020	26,50

PLV - Nombre
Limite Qualité Eau distribuée
MoyenneNO3
PLV - Param. num. - Maximum

027 -SAINT-AGNAN-DE-CERNIERES- 001185-01782X0088- LIEUVIN PAYS D'OUCHE -LES PRES DE SAINT AGNAN F1

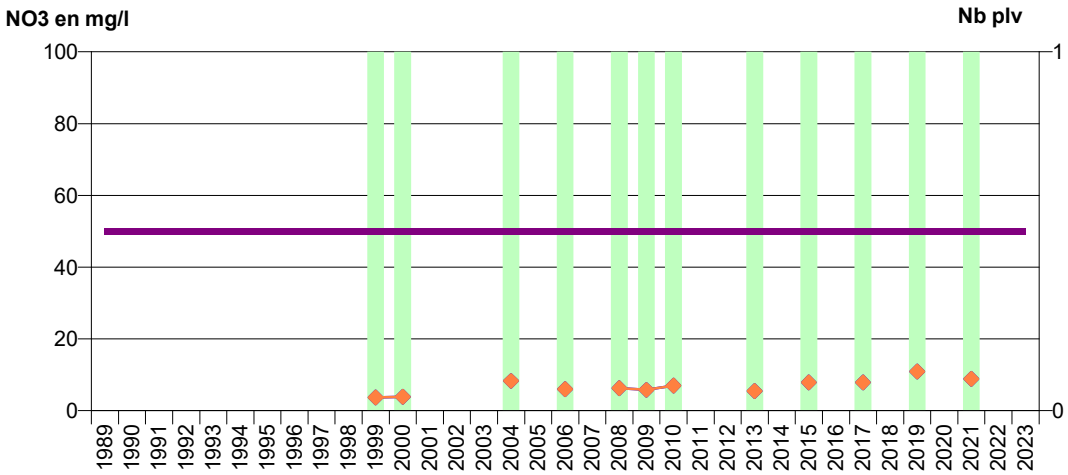

Moyenne 2020	

PLV - Nombre
Limite Qualité Eau distribuée
MoyenneNO3
PLV - Param. num. - Maximum

027 -SAINT-AGNAN-DE-CERNIERES- 001186-01782X0090- LIEUVIN PAYS D'OUCHE -LES PRES DE SAINT AGNAN F2

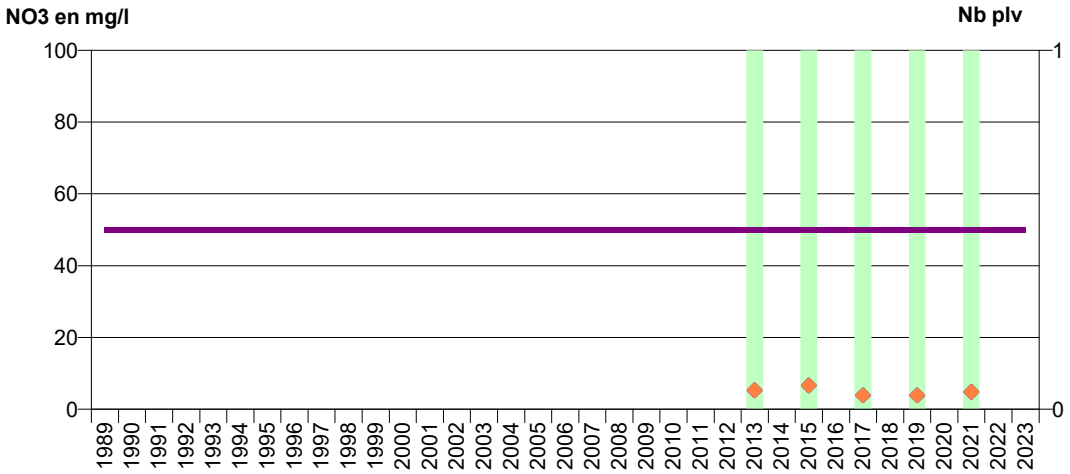

Moyenne 2020	

PLV - Nombre
Limite Qualité Eau distribuée
MoyenneNO3
PLV - Param. num. - Maximum

027 -SAINT-AGNAN-DE-CERNIERES- 001187-01782X0091- LIEUVIN PAYS D'OUCHE -LES PRES DE SAINT AGNAN F3

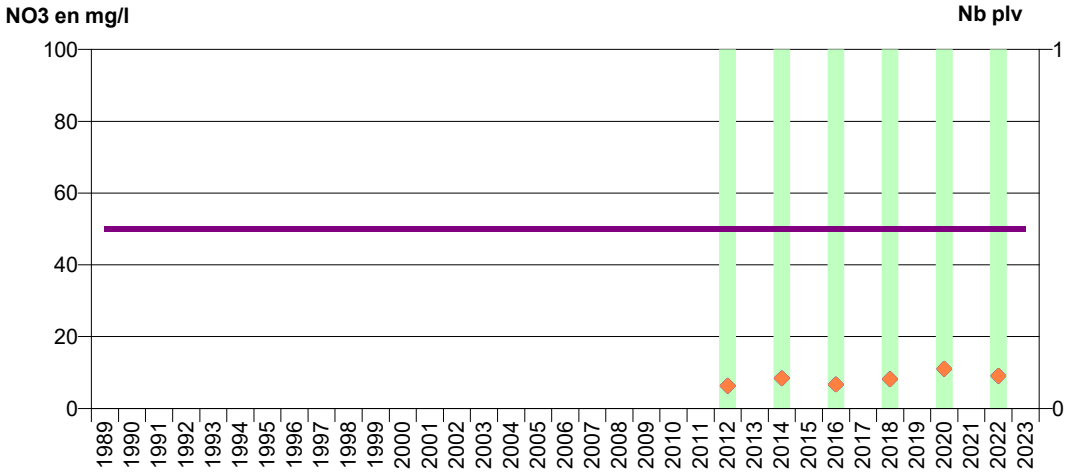

Moyenne 2020	11,00

PLV - Nombre
Limite Qualité Eau distribuée
MoyenneNO3
PLV - Param. num. - Maximum

027 -SAINT-AUBIN-DE-SCELLON- 000045-01226X0041- LIEUVIN EST -LA FORGE SUBTILE

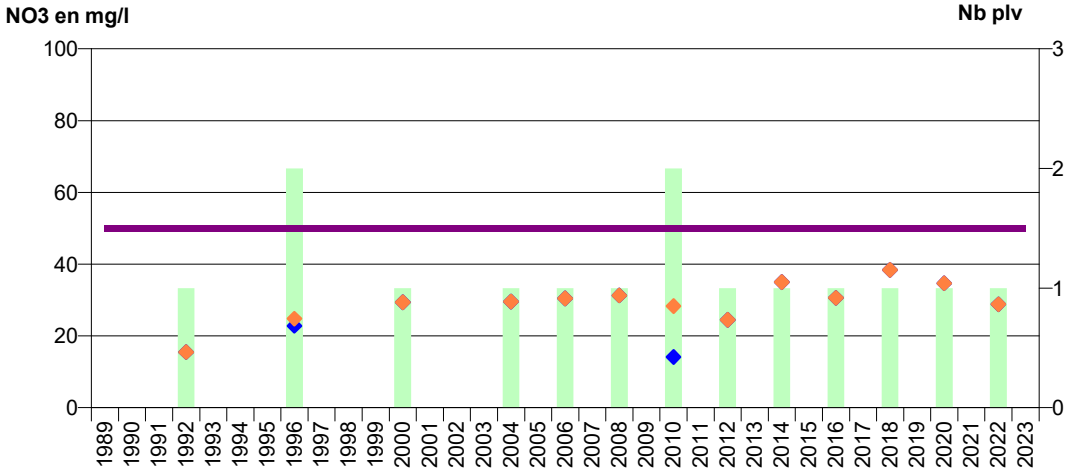

Moyenne 2020	34,70

PLV - Nombre
Limite Qualité Eau distribuée
MoyenneNO3
PLV - Param. num. - Maximum

027 -SAINT-CYR-LA-CAMPAGNE- 000051-01234X0066- SERPN -HAMEAU DU VALANGLIER

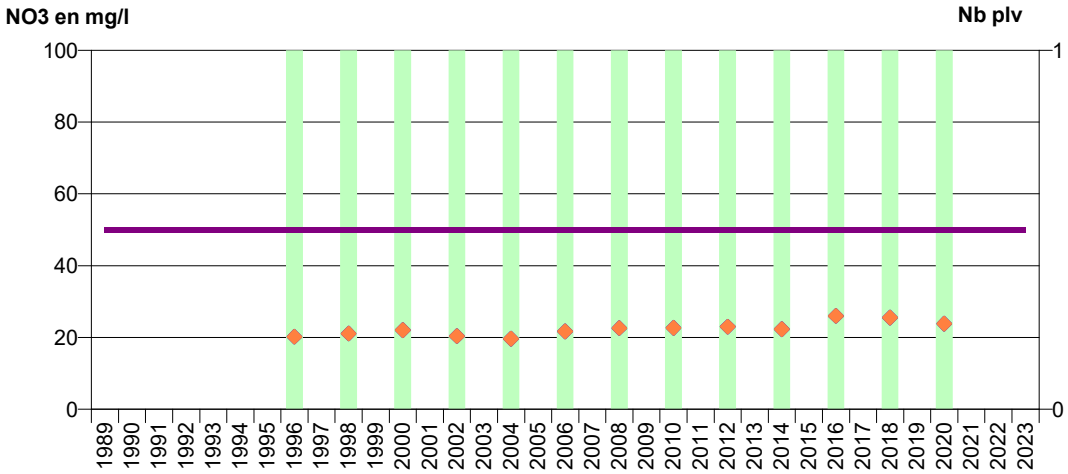

Moyenne 2020	23,80

PLV - Nombre
Limite Qualité Eau distribuée
MoyenneNO3
PLV - Param. num. - Maximum

027 -SAINT-CYR-LA-CAMPAGNE- 000052-01234X0284- SERPN -LE MOULIN VORIN

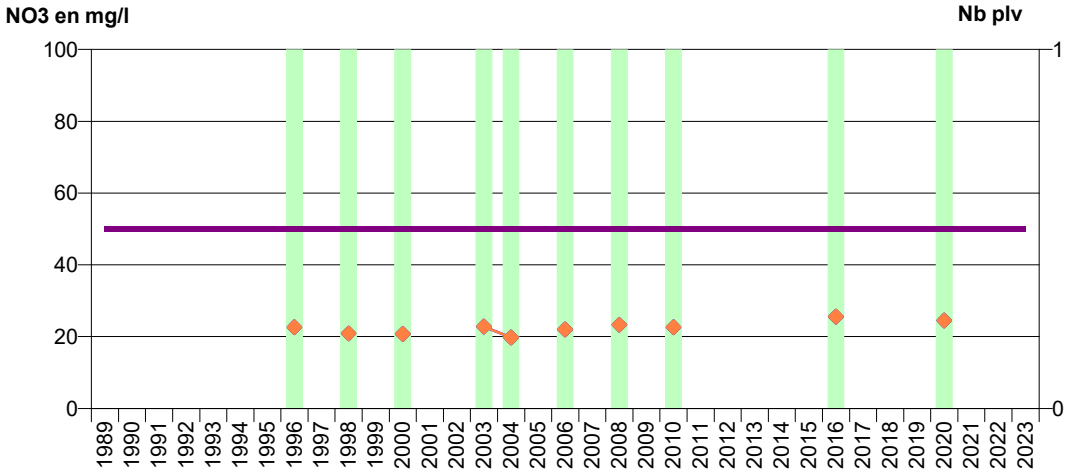

Moyenne 2020	24,50

PLV - Nombre
Limite Qualité Eau distribuée
MoyenneNO3
PLV - Param. num. - Maximum

027 -SAINT-DENIS-LE-FERMENT- 000097-01254X0070- GISORS -LE BOUT DU MOULIN SAINT PAER

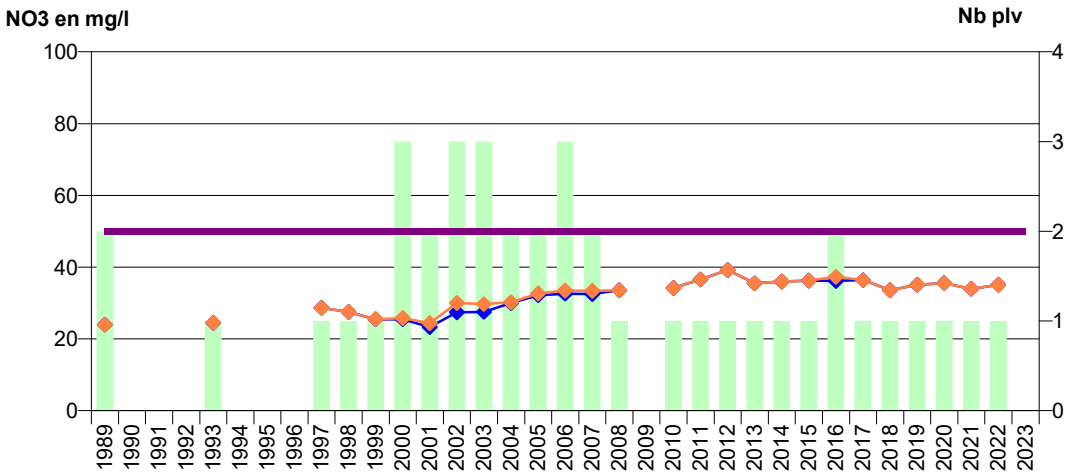

Moyenne 2020	35,60

PLV - Nombre
Limite Qualité Eau distribuée
MoyenneNO3
PLV - Param. num. - Maximum

027 -SAINTE-GENEVIEVE-LES-GASNY- 000174-01512X0039- SEINE NORMANDIE AGGLOMERATION -LA PEUPLERAIE

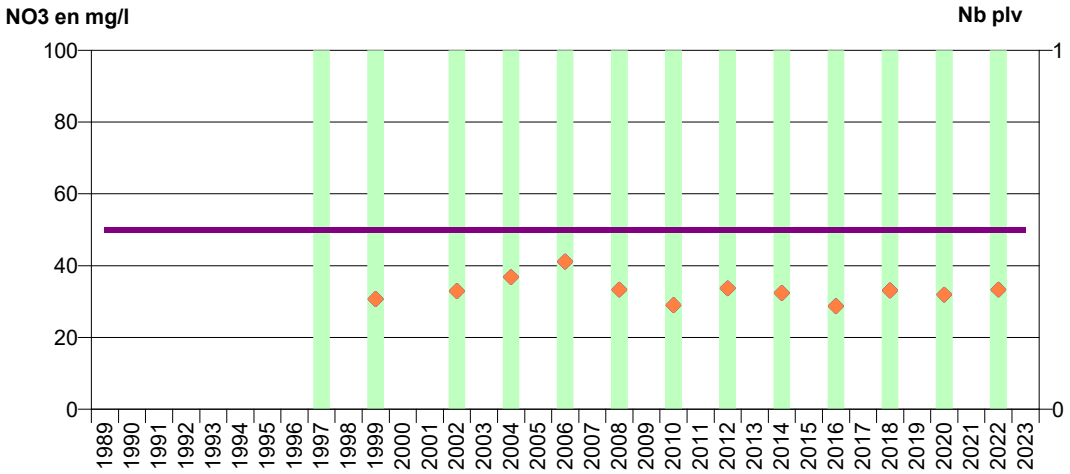

Moyenne 2020	31,90

PLV - Nombre
Limite Qualité Eau distribuée
MoyenneNO3
PLV - Param. num. - Maximum

027 -SAINTE-MARIE-D'ATTEZ- 001544-01797X0087- SEPASE -LES PETITS PRES

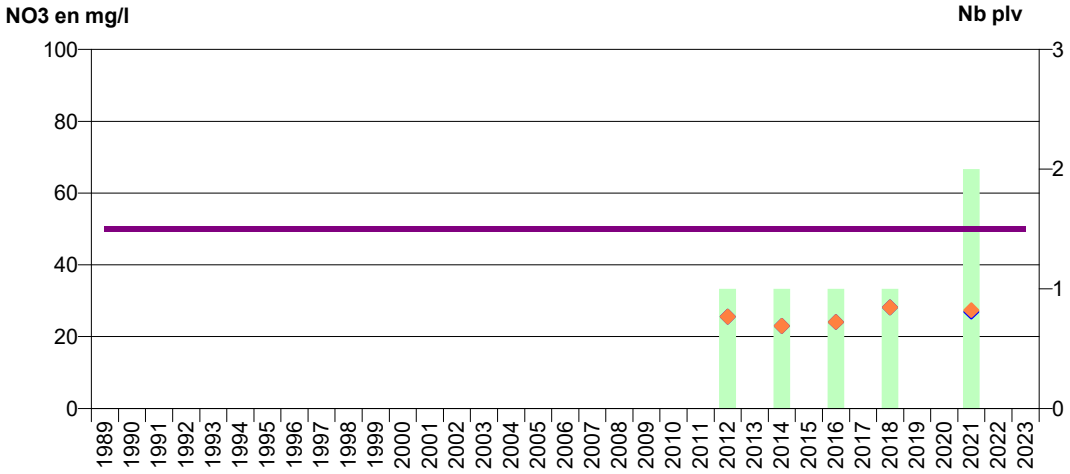

Moyenne 2020	

PLV - Nombre
Limite Qualité Eau distribuée
MoyenneNO3
PLV - Param. num. - Maximum

027 -SAINT-GEORGES-DU-VIEVRE- 000037-01223X0019- LIEUVIN EST -PUITS DE SAINT GEORGES

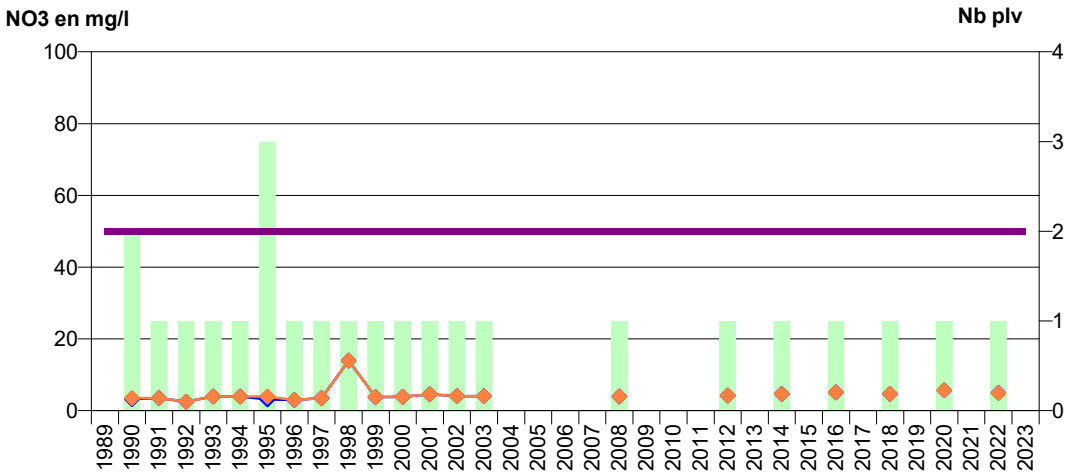

Moyenne 2020	5,70

PLV - Nombre
Limite Qualité Eau distribuée
MoyenneNO3
PLV - Param. num. - Maximum

027 -SAINT-GERMAIN-LA-CAMPAGNE- 000110-01485X0001- LIEUVIN PAYS D'OUCHE -BRUYERES DU GIBET

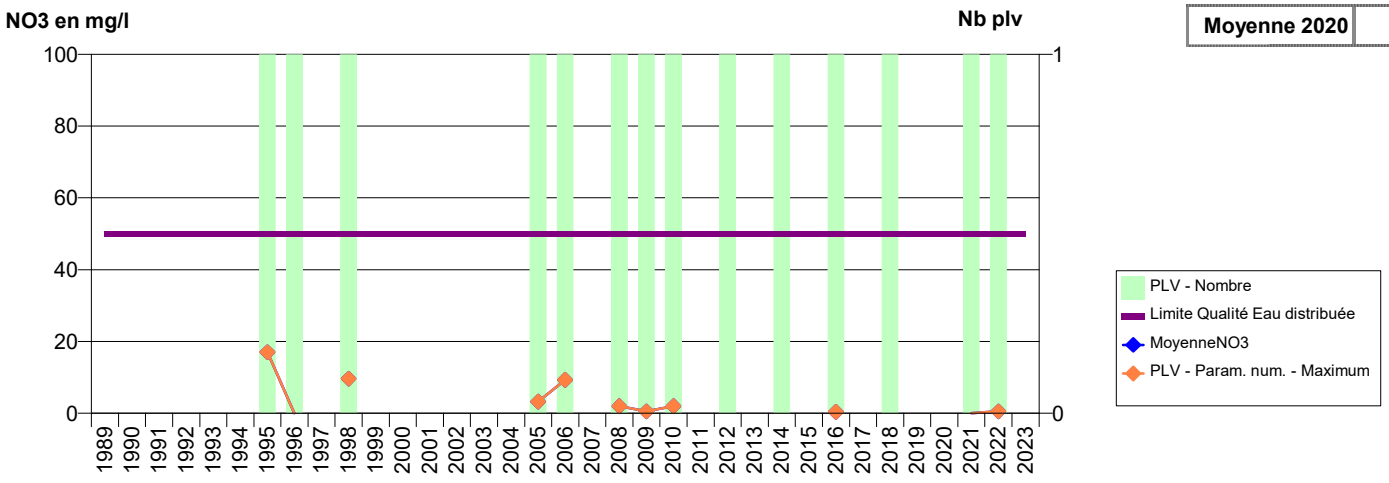

027 -SAINT-GERMAIN-SUR-AVRE- 000249-02162X2001- PAQUETTERIE -FUMECON

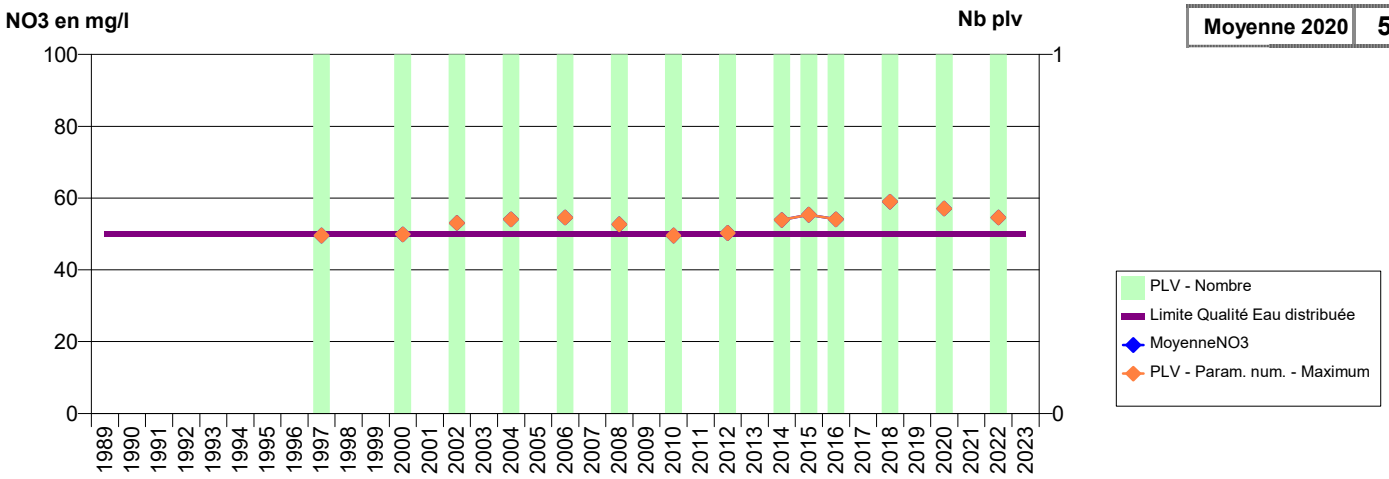

027 -SAINT-GERMAIN-SUR-AVRE- 001519-02162X2016- PAQUETTERIE -BASSELINE F1

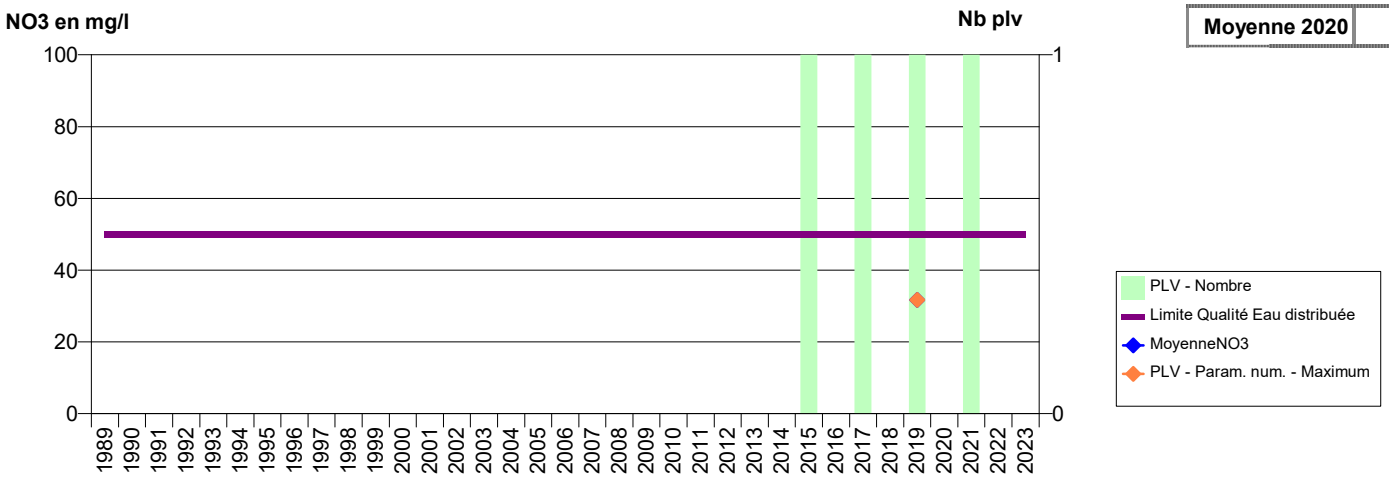

027 -SAINT-GERMAIN-SUR-AVRE- 001520-02162X2013- PAQUETTERIE -LE RUET F1

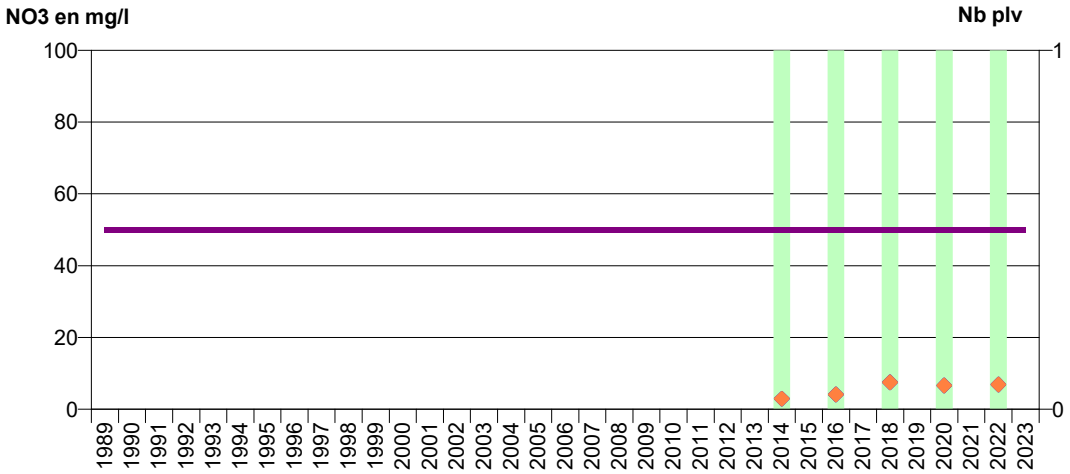

Moyenne 2020	6,60

027 -SAINT-GERMAIN-SUR-AVRE- 003002-02162X2014- PAQUETTERIE -LE RUET F2

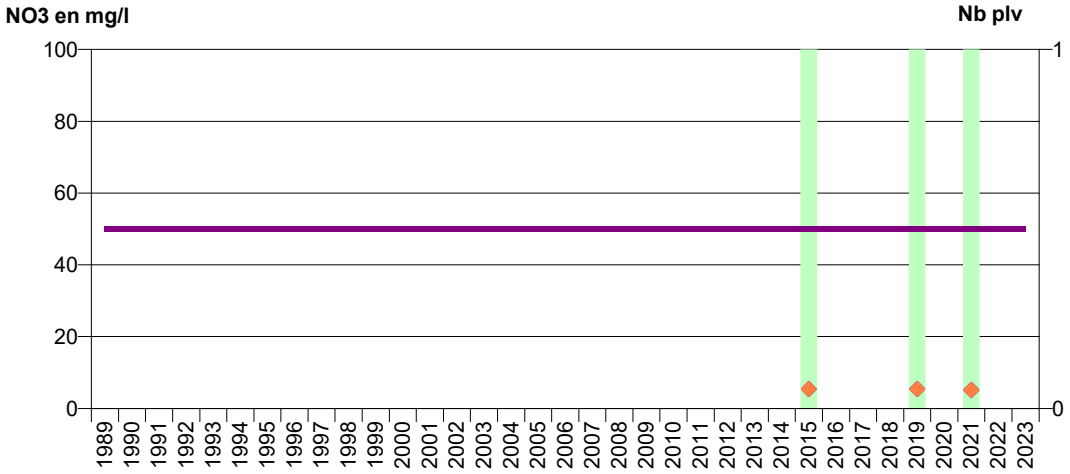

Moyenne 2020	

027 -SAINT-GERMAIN-SUR-AVRE- 003018-02162X2017- PAQUETTERIE -BASSELINE F2

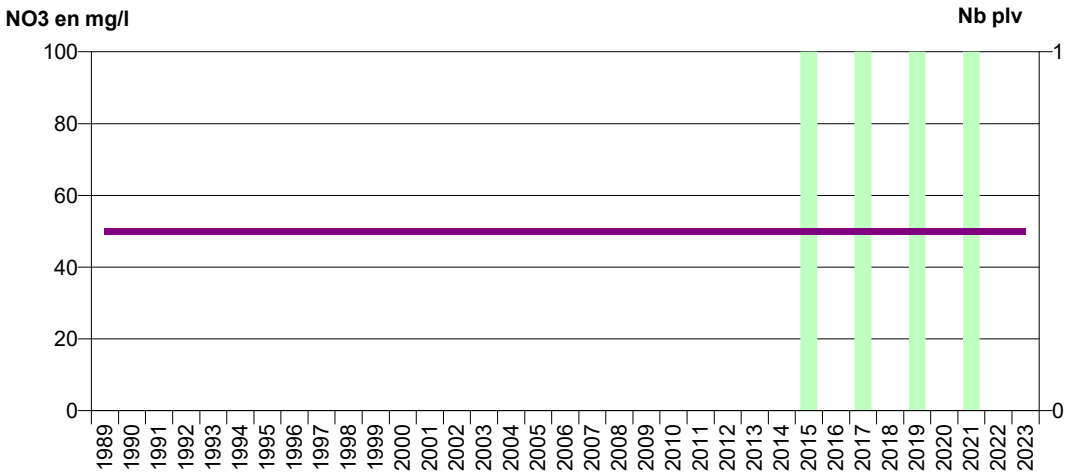

Moyenne 2020	

027 -SAINT-JEAN-DU-THENNEY- 000111-01486X0001- LIEUVIN PAYS D'OUCHE -LES CABLES

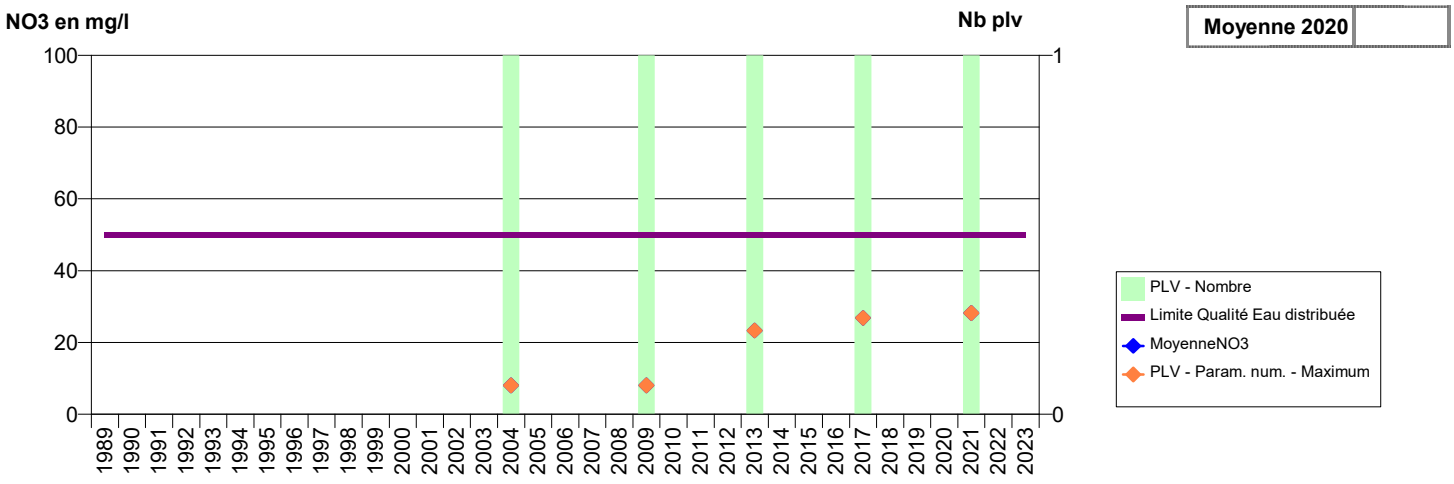

027 -SAINT-JEAN-DU-THENNEY- 000113-01486X0037- LIEUVIN PAYS D'OUCHE -LA GUEULE D'ENFER

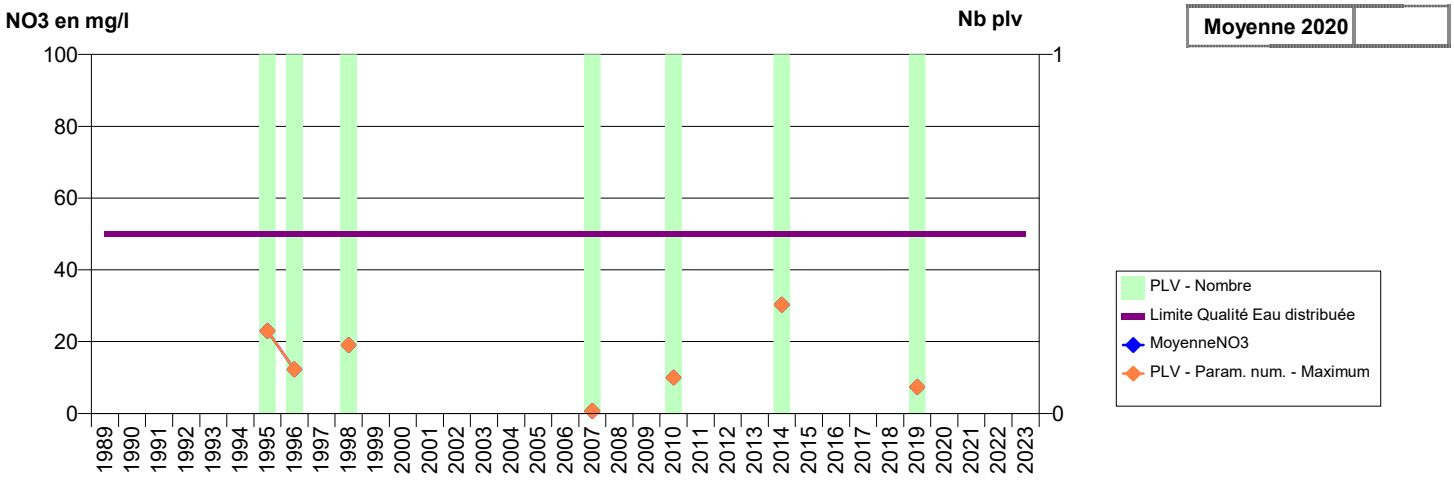

027 -SAINT-MARCEL- 000162-01511X0009- SEINE NORMANDIE AGGLOMERATION -HAMEAU DE MONTIGNY SOURCE

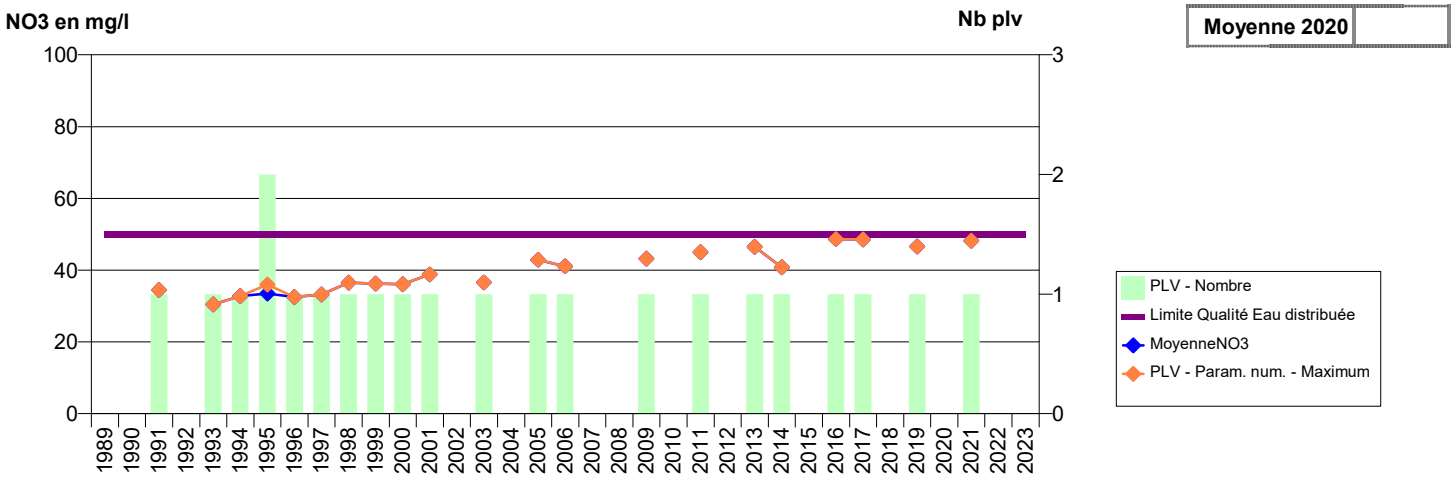

027 -SAINT-MARCEL- 000167-01511X0079- SEINE NORMANDIE AGGLOMERATION -LE PERE COTTON

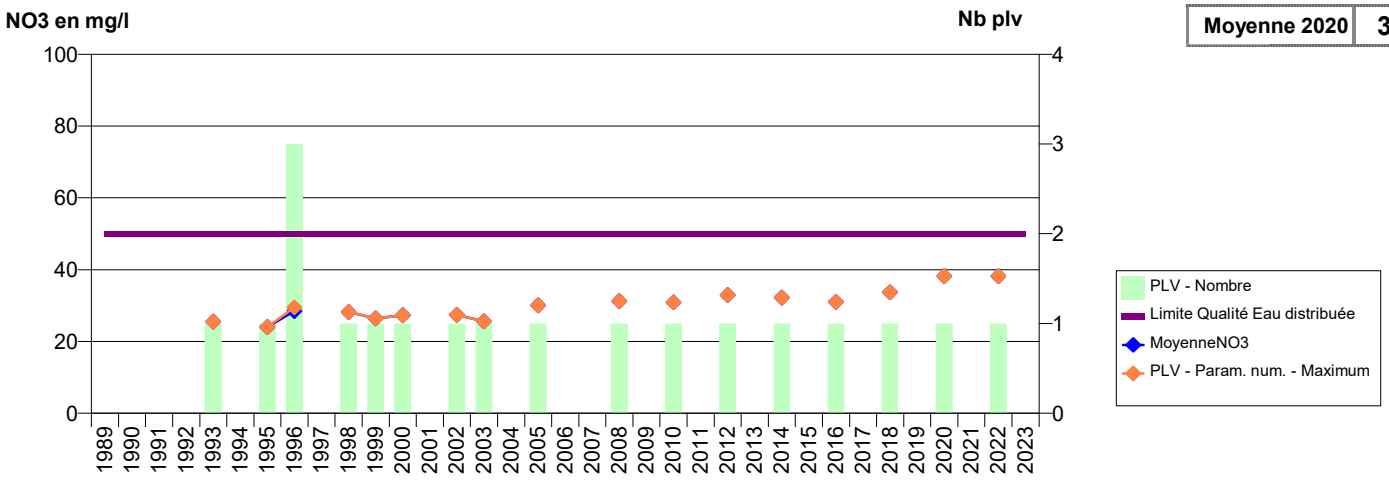

027 -SAINT-MARCEL- 000168-01511X0080- SEINE NORMANDIE AGGLOMERATION -HAMEAU DE MONTIGNY PUITS

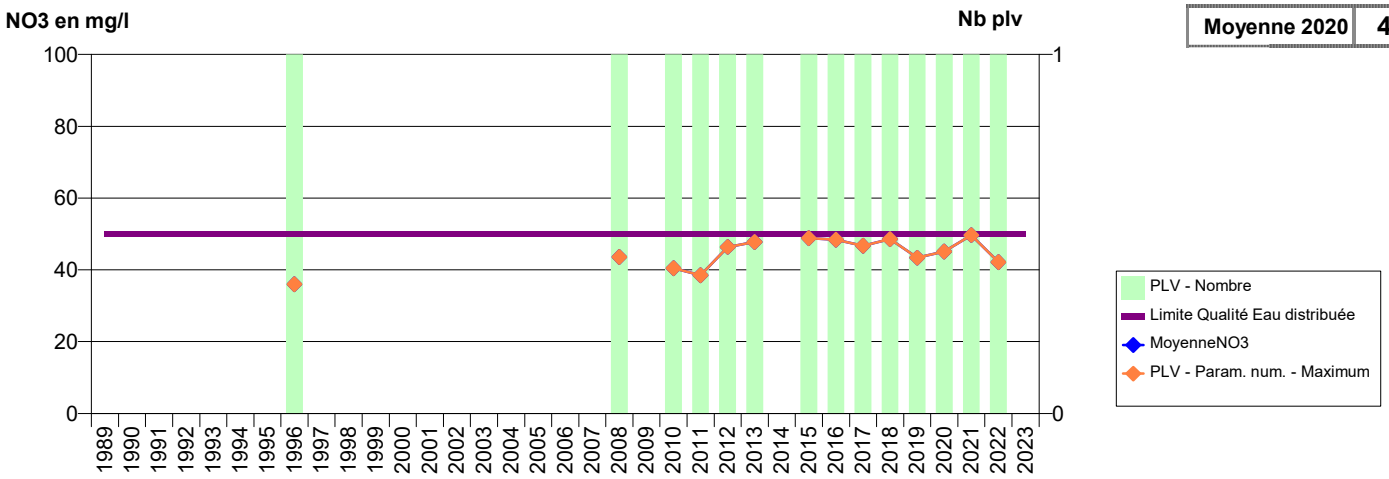

027 -SAINT-MARCEL- 000171-01511X0190- SEINE NORMANDIE AGGLOMERATION -GREGOIRE F2 ALBIEN

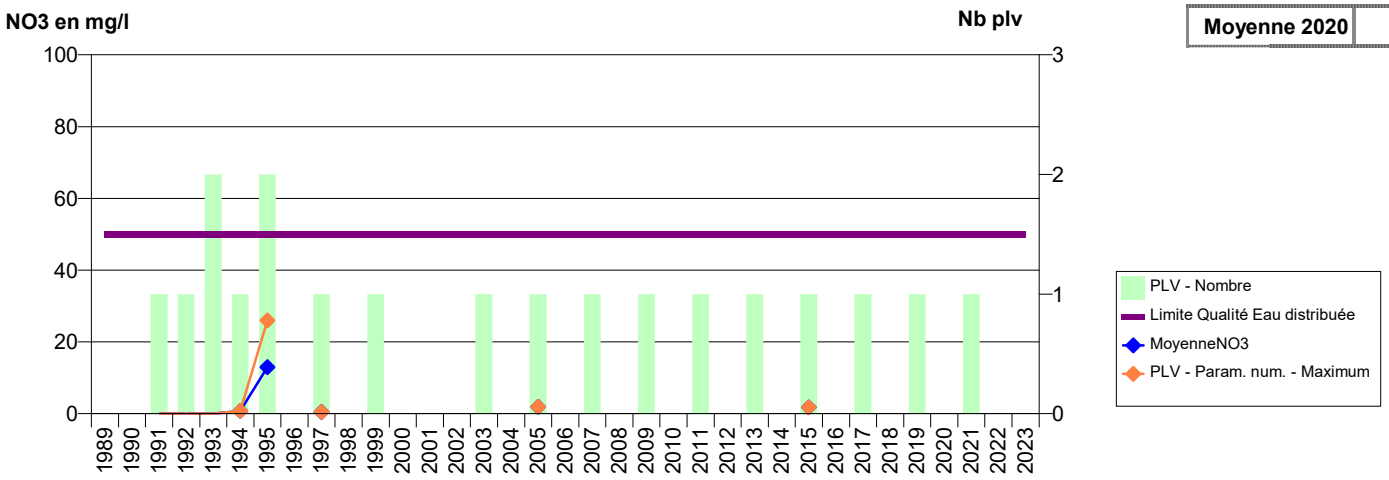

027 -SAINT-MARCEL- 001225-01511X0195- SEINE NORMANDIE AGGLOMERATION -GRANDE GARENNE F3 ALBIEN

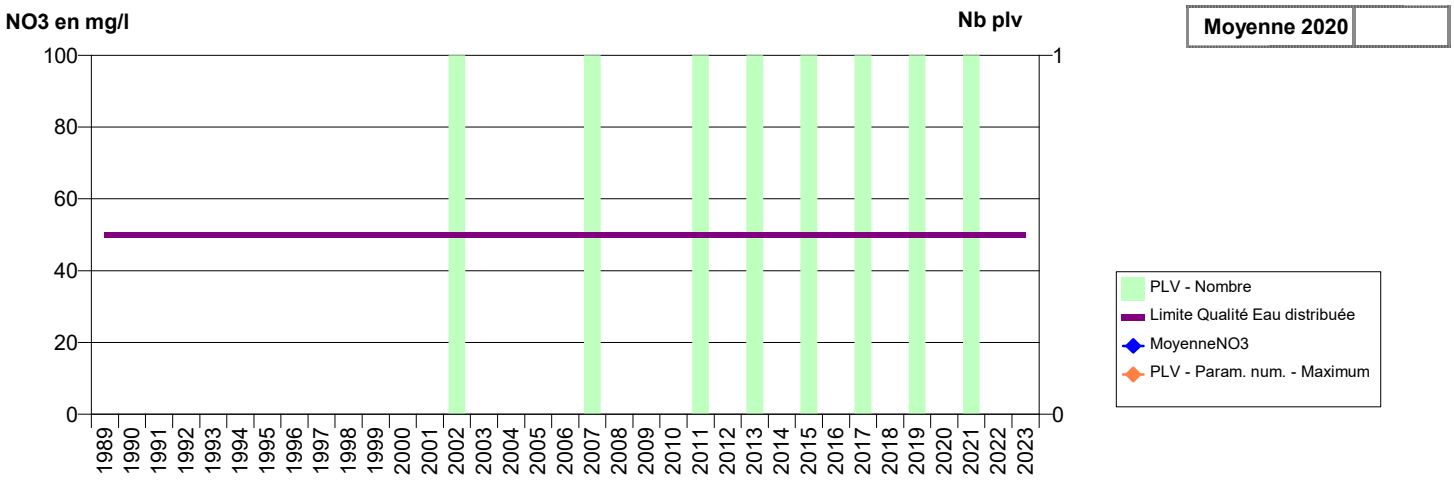

027 -SAINT-MARTIN-SAINT-FIRMIN- 000036-01223X0014- LIEUVIN EST -LA FONTAINE DANGEREUSE

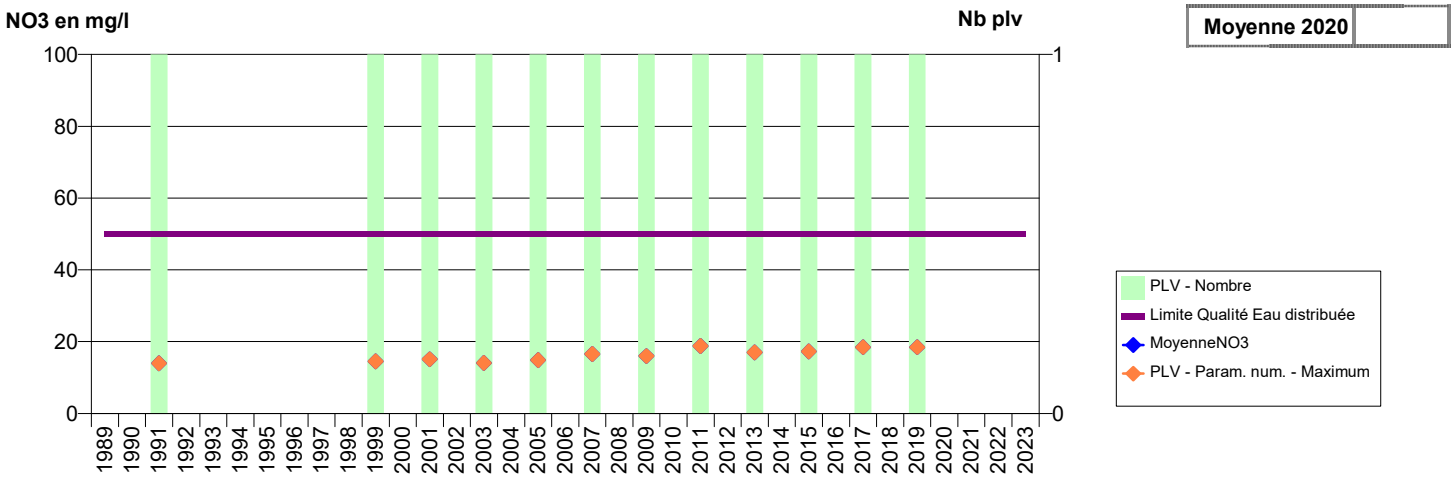

027 -SAINT-PIERRE-DE-CORMEILLES- 000034-01221X0008- LIEUVIN SUD -LA VALLEE AU LIEVRE

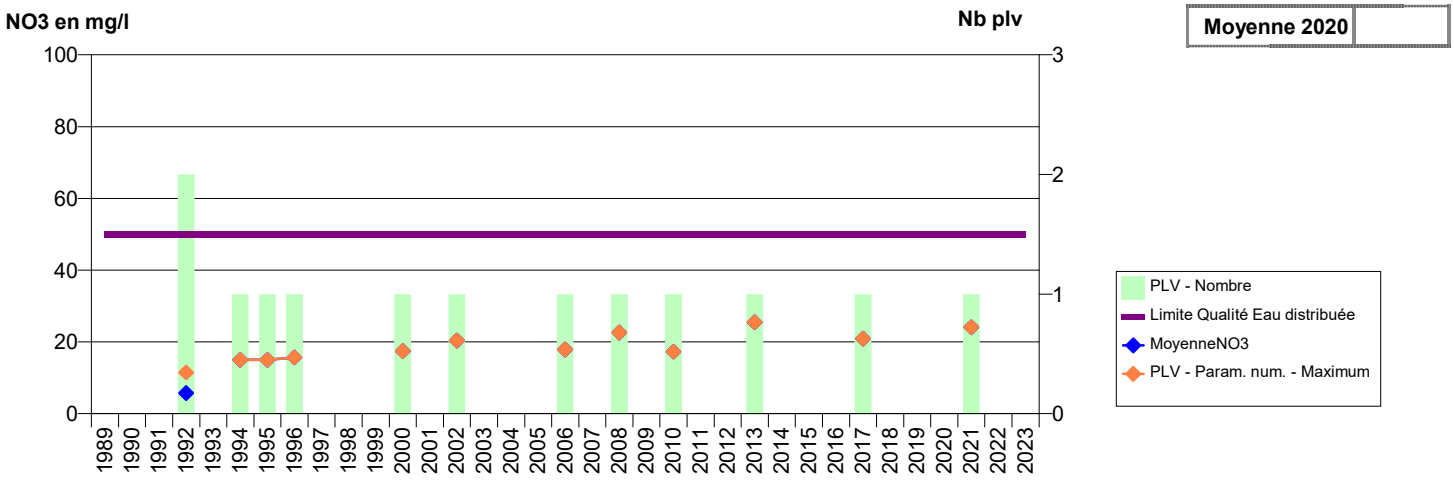

027 -SAINT-PIERRE-DE-CORMEILLES- 000035-01221X0030- LIEUVIN SUD -SAINT CREPIN

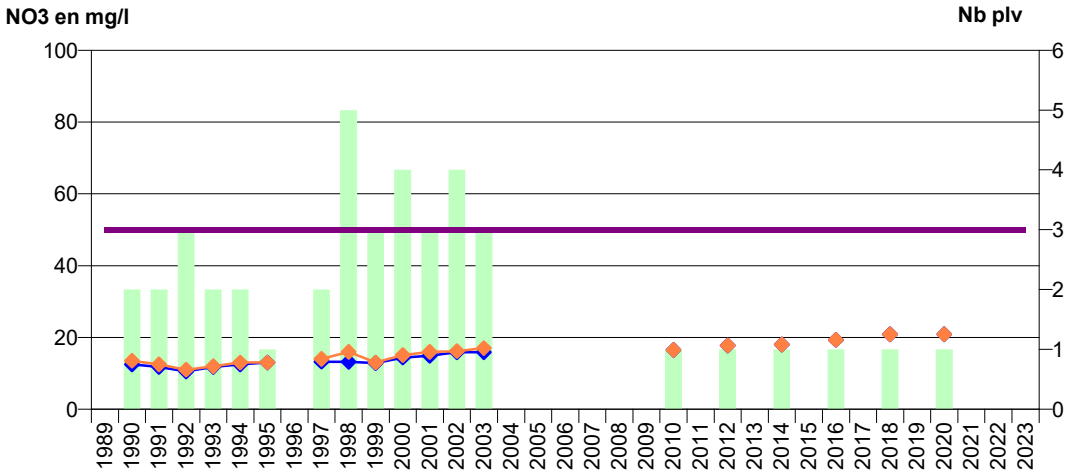

Moyenne 2020	20,90

027 -SEREZ- 000219-01804X0006- EPN SECTEUR SUD -CHEMIN DE LA PLANTE

Moyenne 2020	

027 -SURTAUVILLE- 000056-01238X0003- AGGLO SEINE EURE -PUITS DE SURTAUVILLE

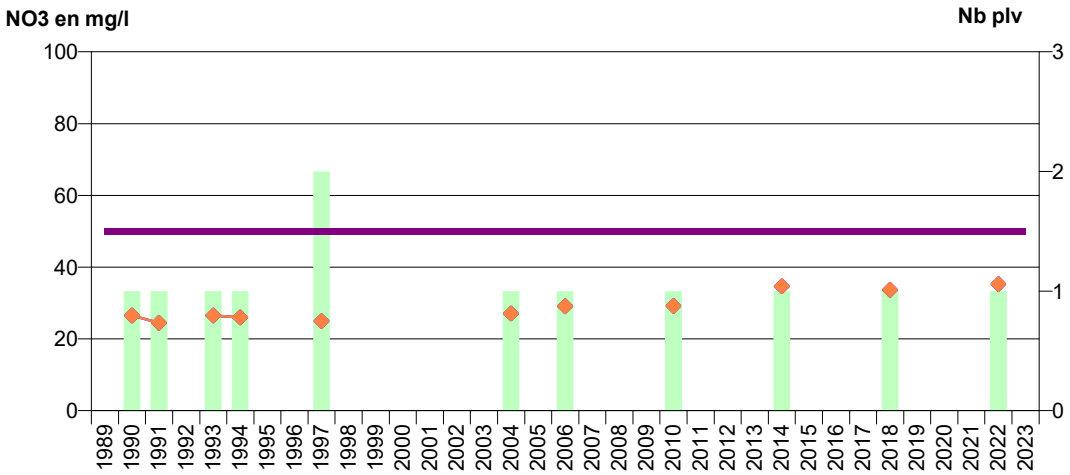

Moyenne 2020	

027 -SYLVAINS-LES-MOULINS- 000209-01801X0011- SEPASE -COULONGES

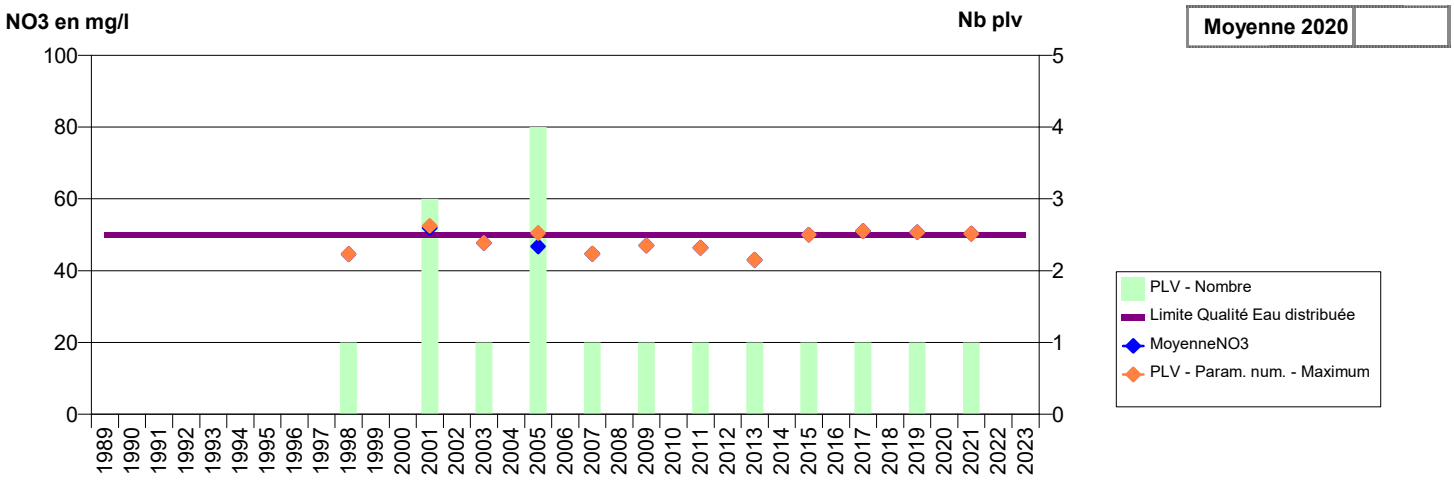

027 -TERRES DE BORD- 000059-01241X0164- AGGLO SEINE EURE -LES CAILLOUX

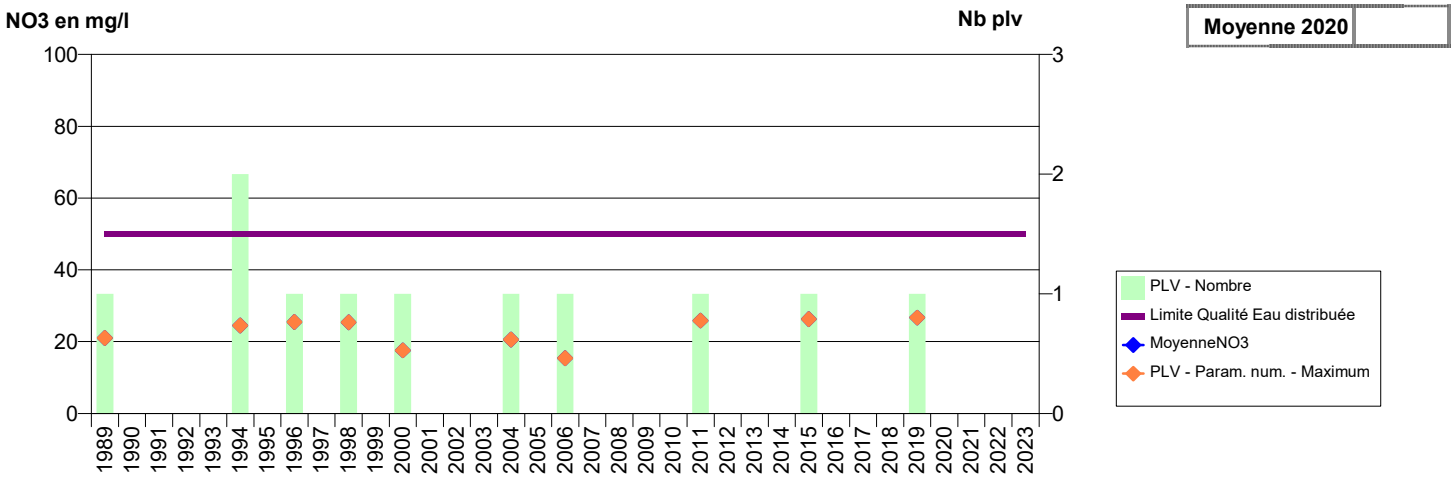

027 -TERRES DE BORD- 000852-01241X0355- AGGLO SEINE EURE -LES ROUQUIS

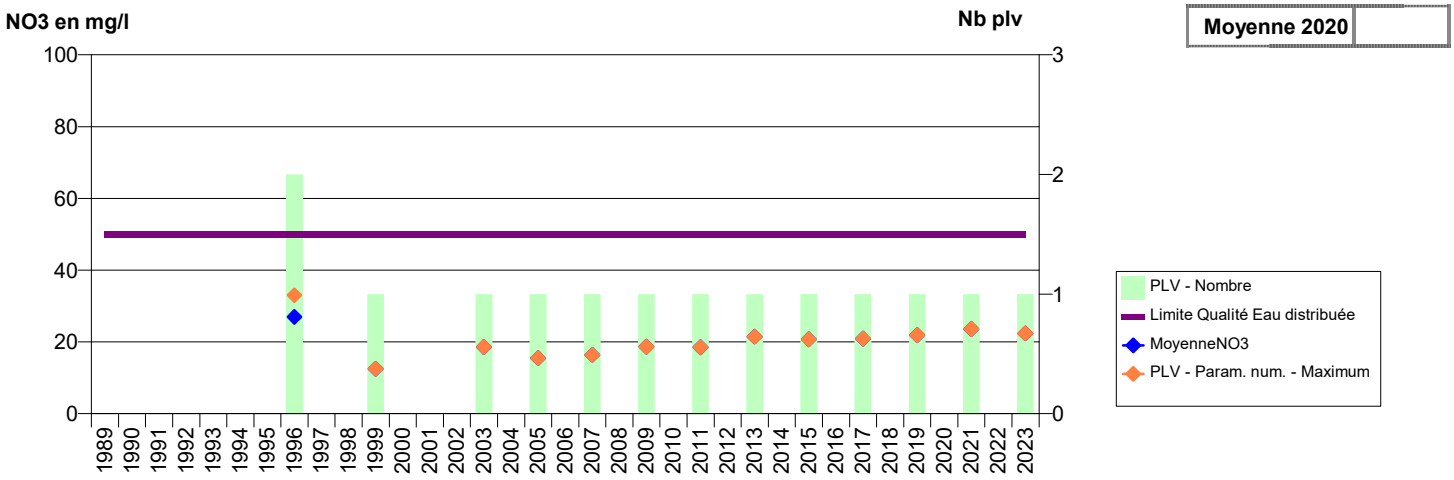

027 -TILLY- 000172-01511X0192- VEXIN NORMAND -LE BOIS DES BRUYERES

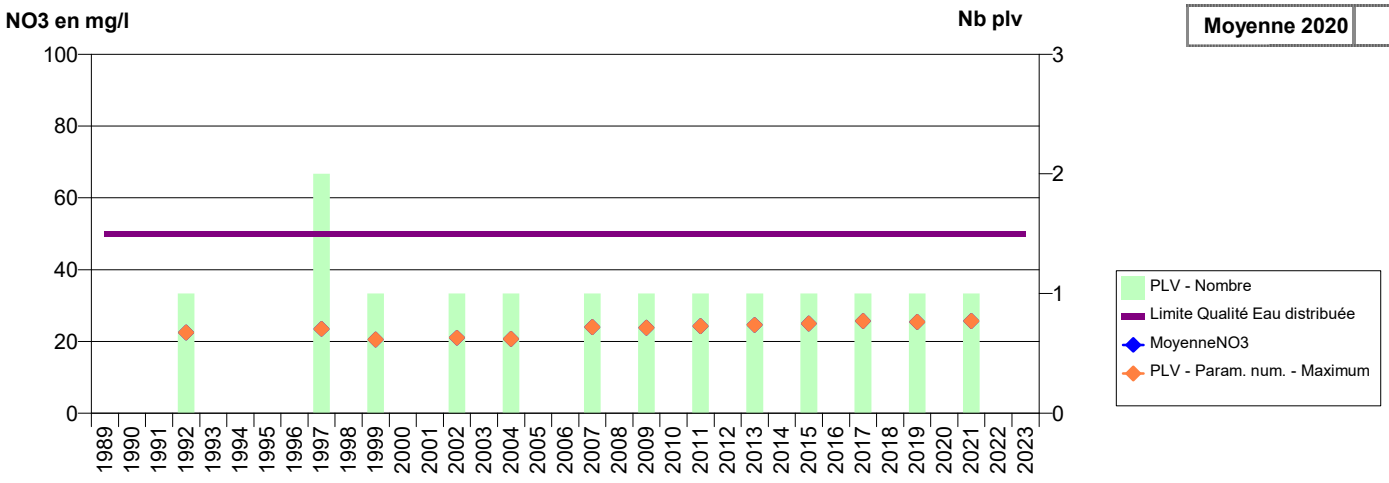

027 -TORPT (LE)- 000003-00985X0024- LIEUVIN NORD -LES GODELIERS

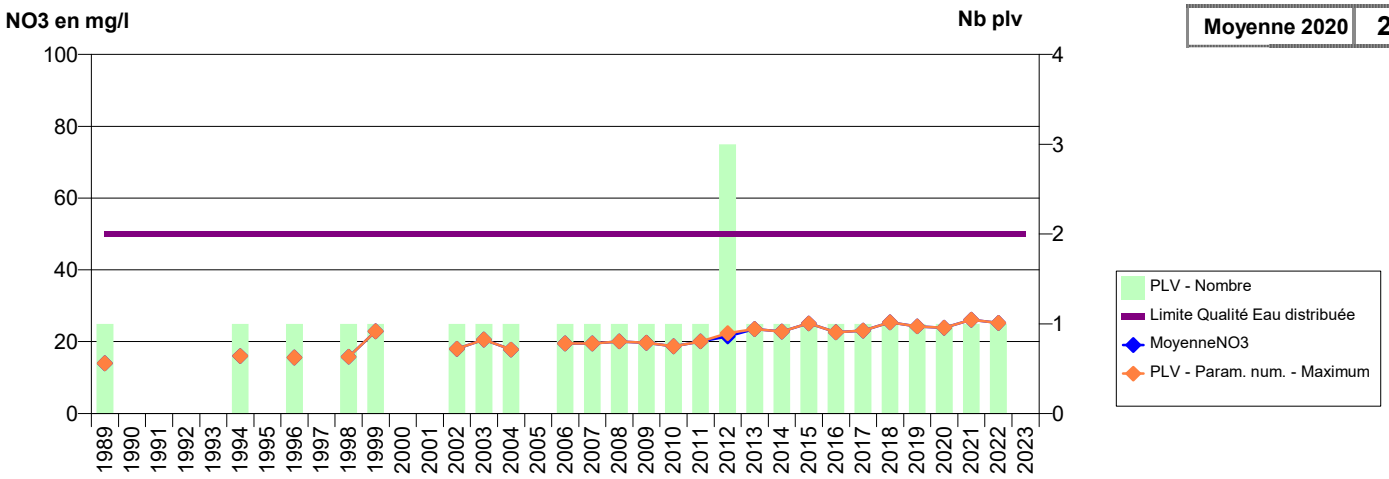

027 -TOURNEVILLE- 001175-01501X0072- EVREUX PORTES DE NORMANDIE -LES JARDINS 2

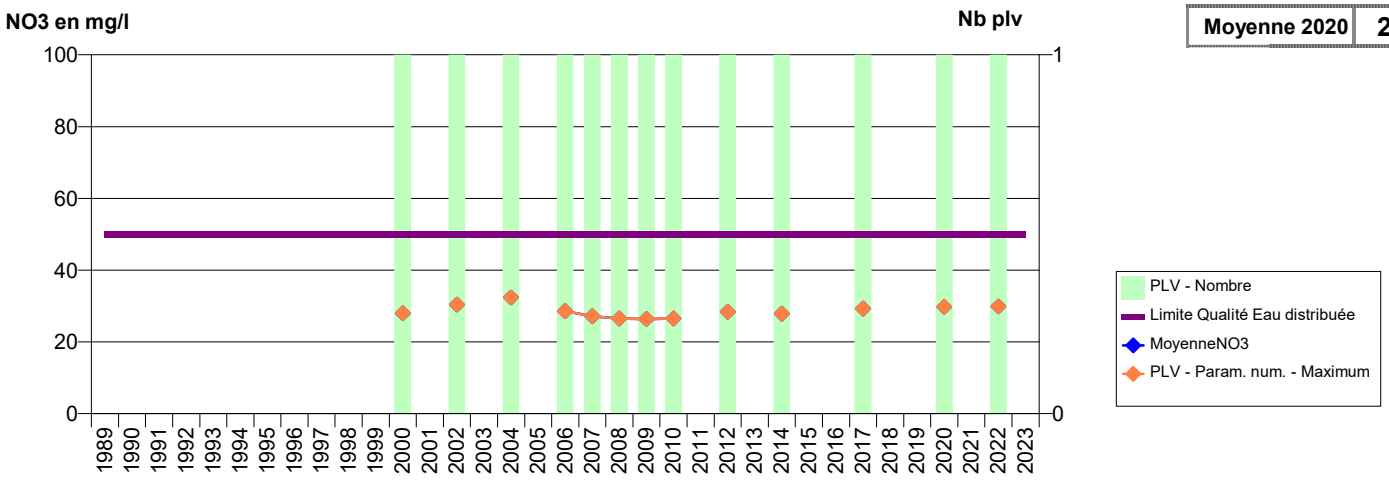

027 -TREIS-SANTS-EN-OUCHE- 001100-01483X0064- CHARENTONNE -LE BOIS PALAIS S3

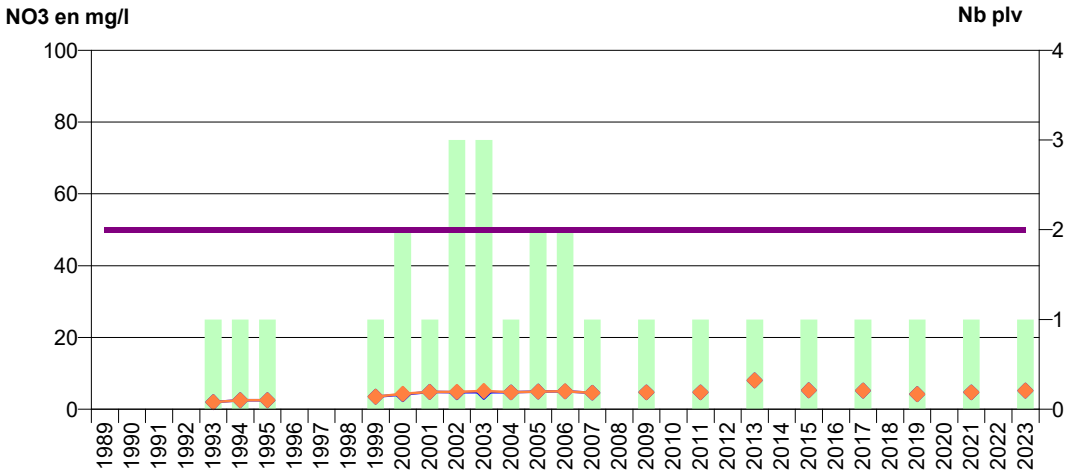

Moyenne 2020	

027 -TREIS-SANTS-EN-OUCHE- 001101-01483X0065- CHARENTONNE -LE BOIS PALAIS S2

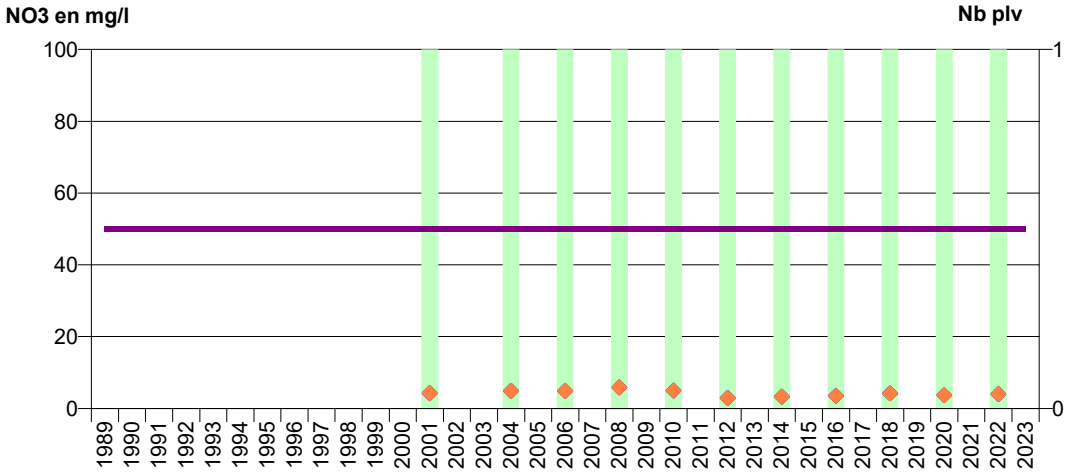

Moyenne 2020	3,70

027 -TREIS-SANTS-EN-OUCHE- 001210-01483X0068- CHARENTONNE -LE BOIS PALAIS F4

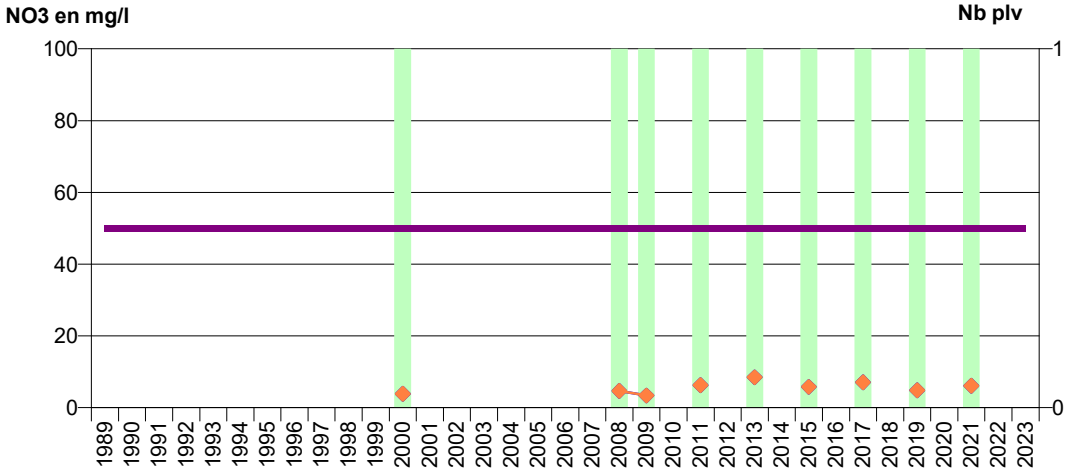

Moyenne 2020	

027 -TREMBLAY-OMONVILLE (LE)- 000122-01493X0003- SERPN -LE BOIS DU MOULIN

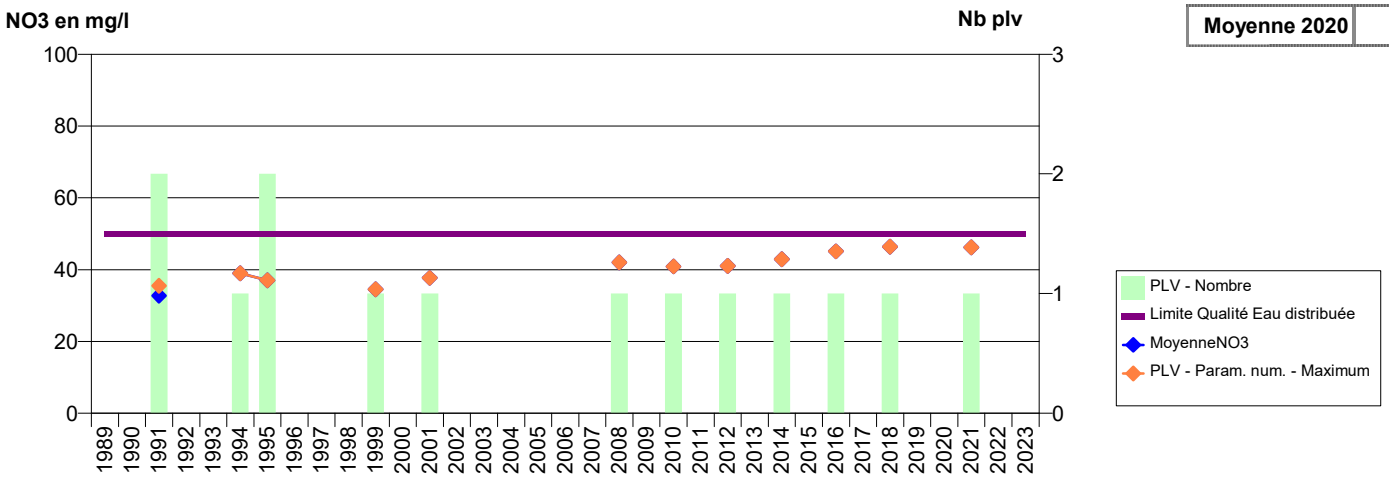

027 -TREMBLAY-OMONVILLE (LE)- 000939-01493X0016- SERPN -LES FORIERES D'OMONVILLE

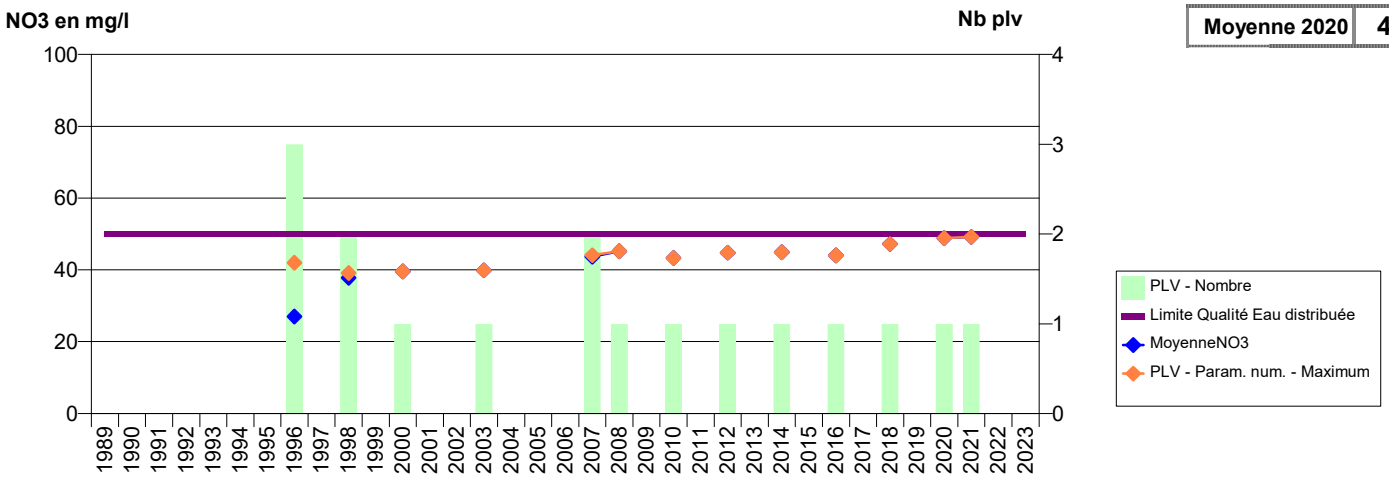

027 -VACHERIE (LA)- 001159-01501X0073- SERPN -LE HOM

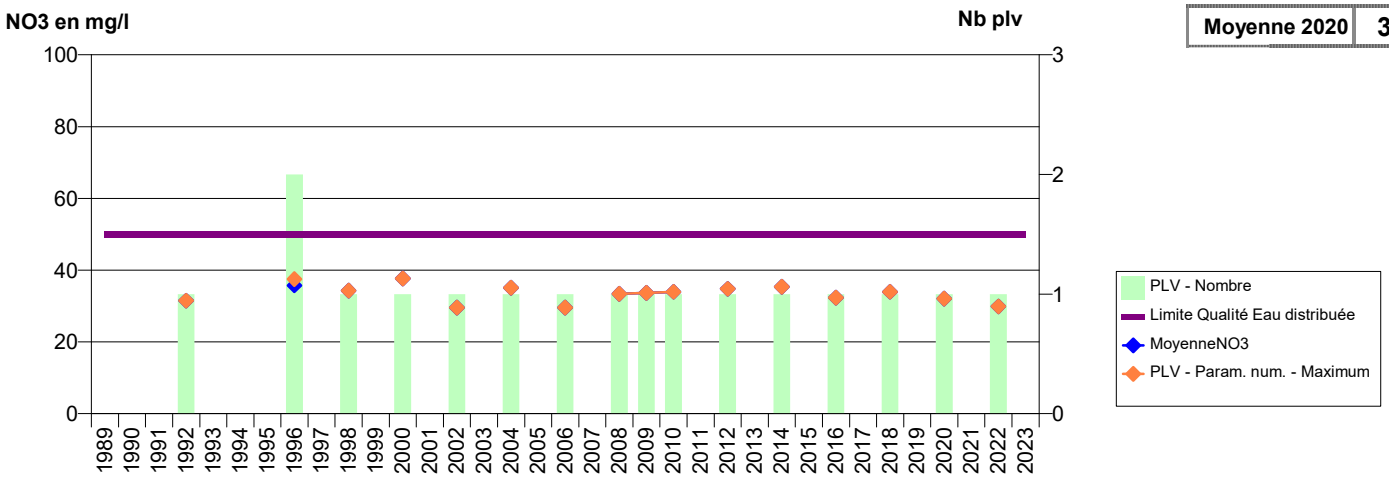

027 -VAL-DE-REUIL- 000731-01242X0521- AGGLO SEINE EURE -LES HAUTS PRES F1

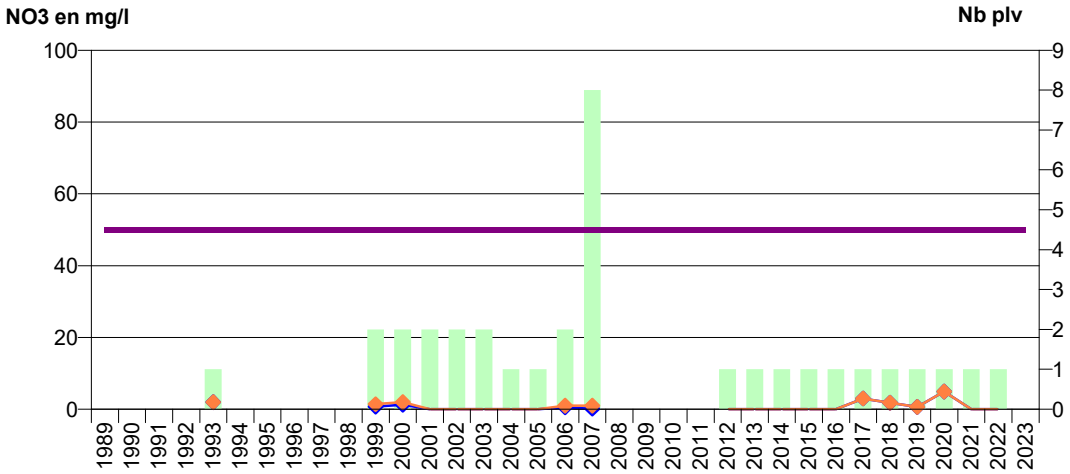

Moyenne 2020	4,90

027 -VAL-DE-REUIL- 000763-01242X0522- AGGLO SEINE EURE -LES HAUTS PRES F2

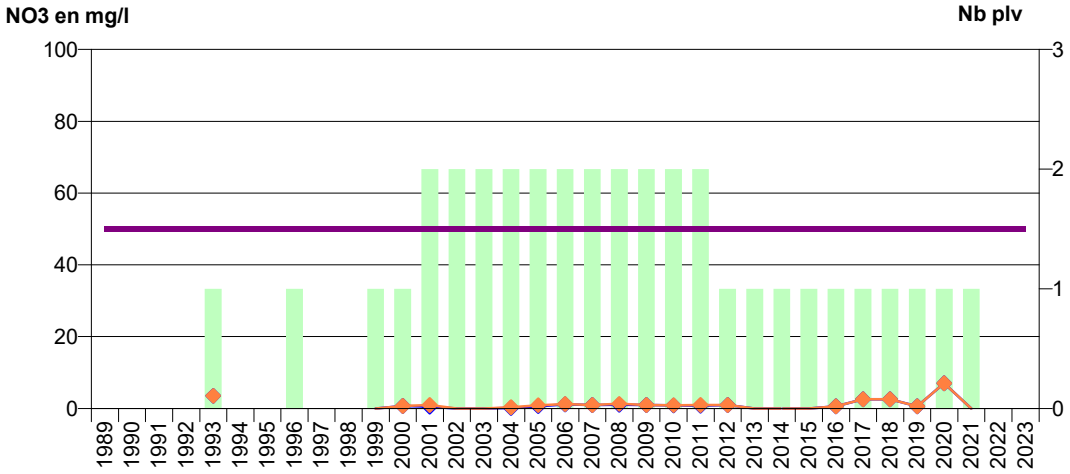

Moyenne 2020	7,00

027 -VAL-DE-REUIL- 000764-01242X0523- AGGLO SEINE EURE -LES HAUTS PRES F3

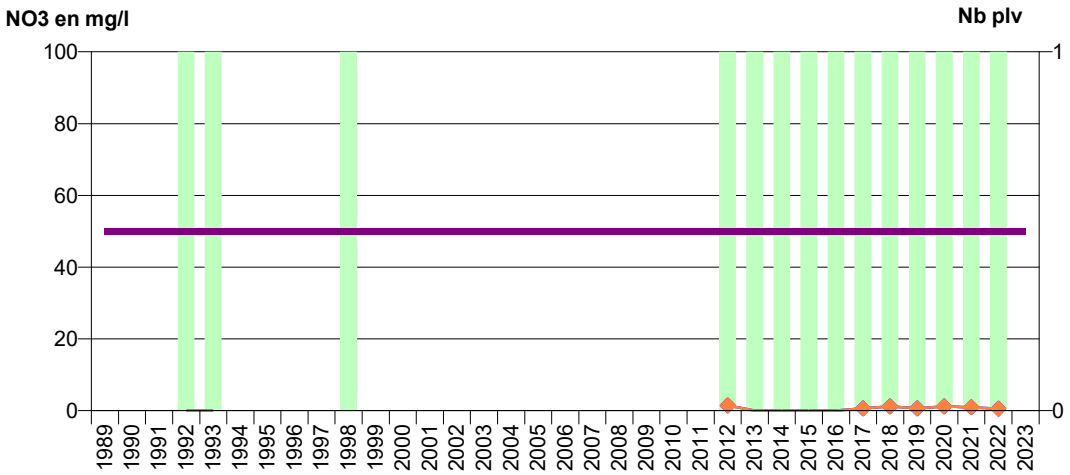

Moyenne 2020	1,20

027 -VAL-DE-REUIL- 000765-01242X0524- AGGLO SEINE EURE -LES HAUTS PRES F4

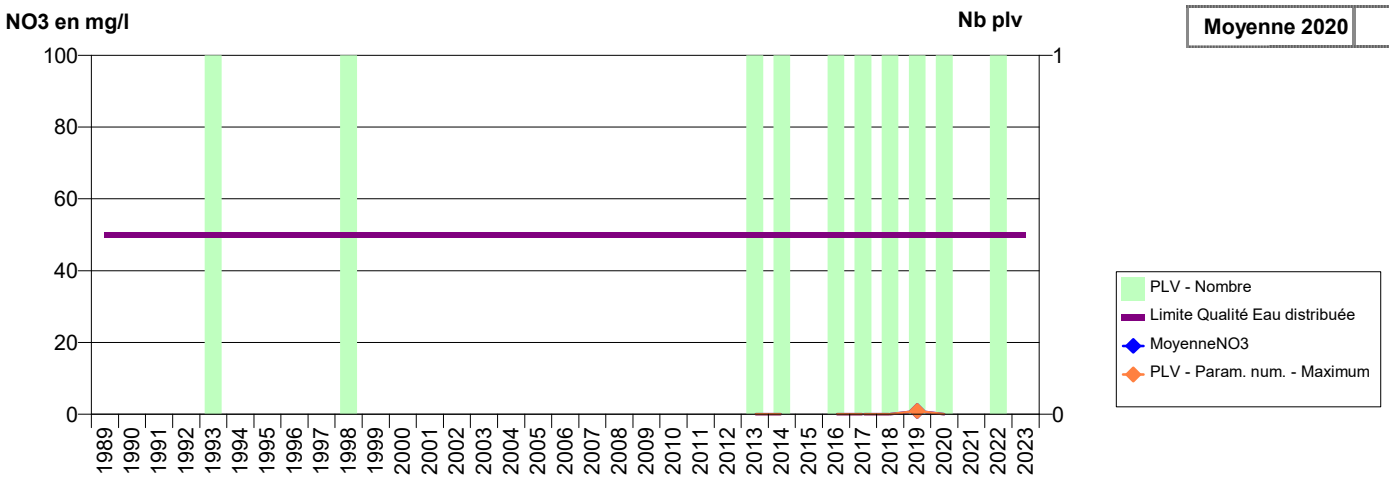

027 -VAL-DE-REUIL- 001823-01242X0810- AGGLO SEINE EURE -LES HAUTS PRES F5

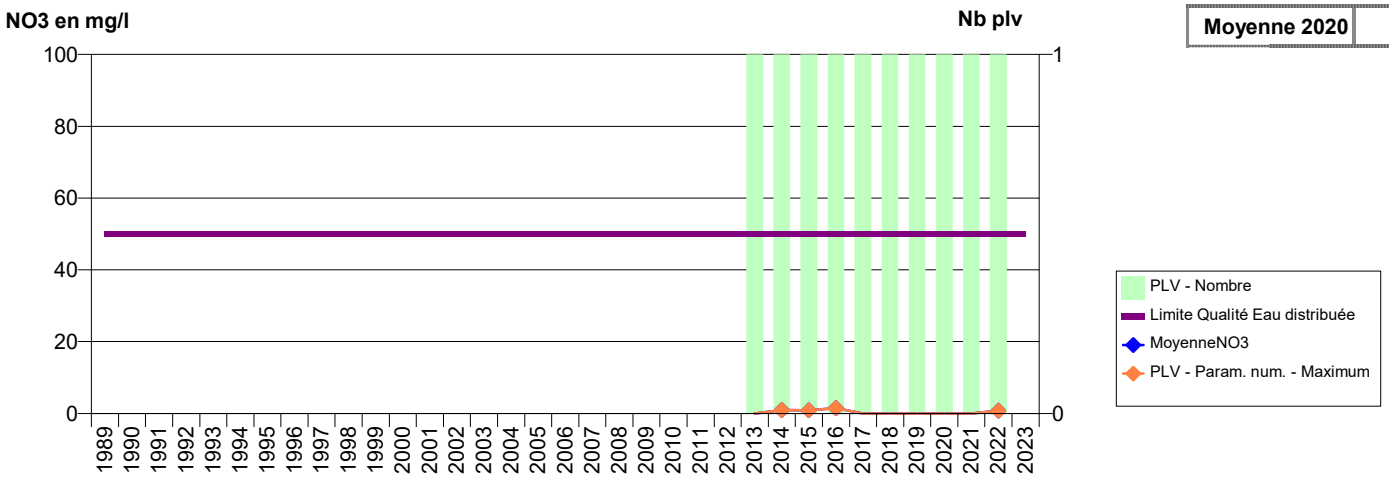

027 -VERNEUIL D'AVRE ET D'ITON- 000244-02153X0026- VERNEUIL EST -GONORD

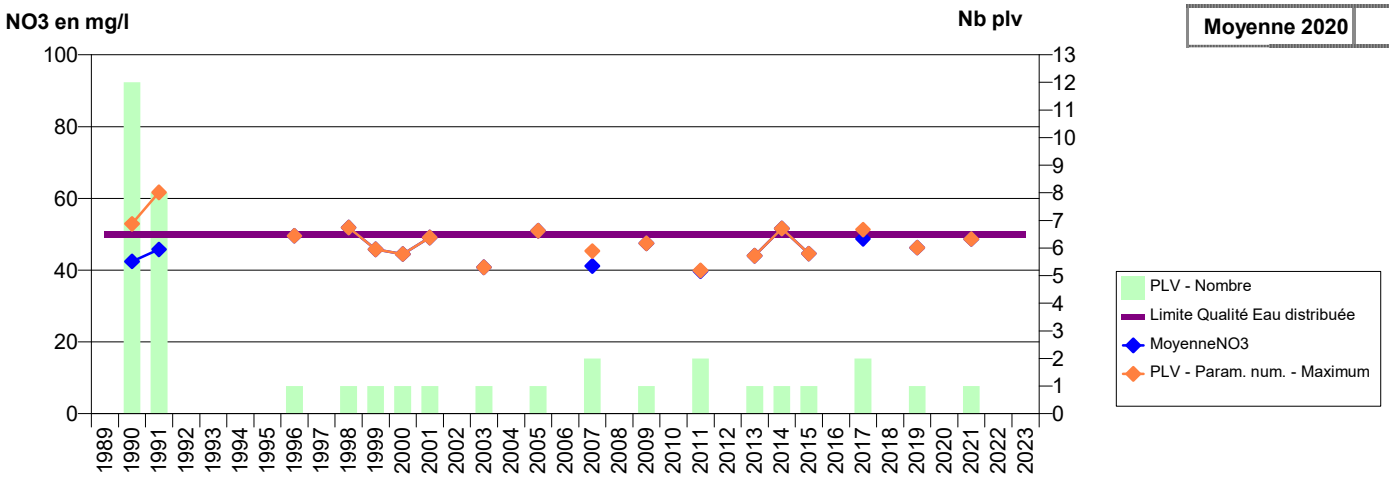

027 -VERNON- 000160-01511X0006- SEINE NORMANDIE AGGLOMERATION -LES PRES DE VERNONNET - STADE 2

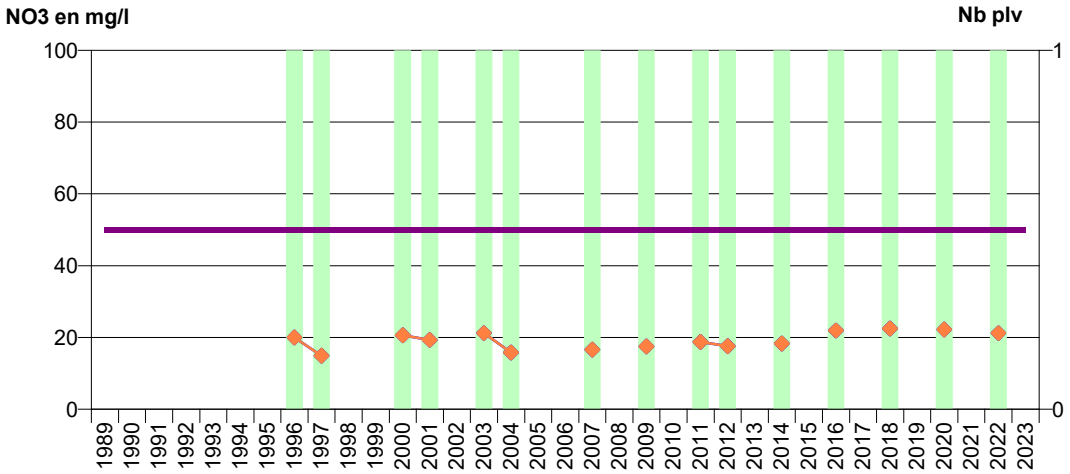

Moyenne 2020	22,20

PLV - Nombre
Limite Qualité Eau distribuée
MoyenneNO3
PLV - Param. num. - Maximum

027 -VERNON- 000161-01511X0007- SEINE NORMANDIE AGGLOMERATION -LES PRES DE VERNONNET - STADE 1

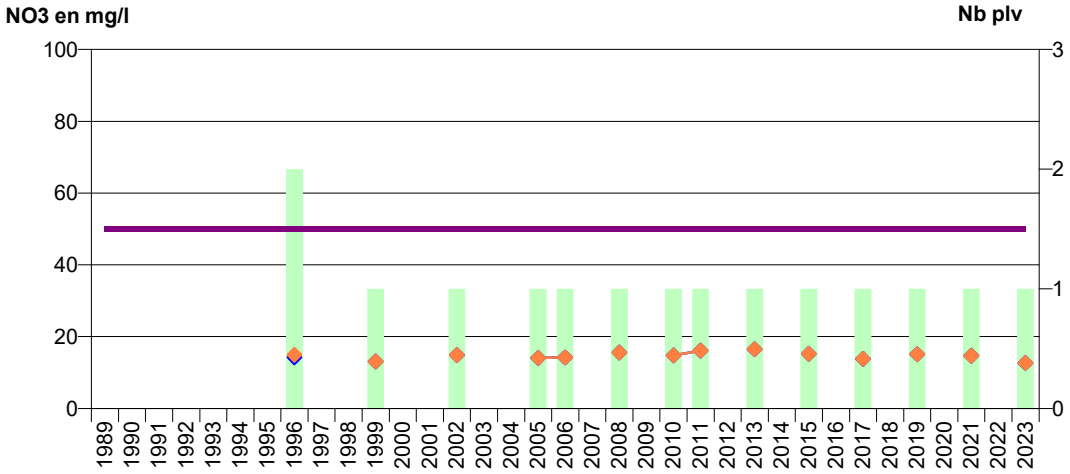

Moyenne 2020	

PLV - Nombre
Limite Qualité Eau distribuée
MoyenneNO3
PLV - Param. num. - Maximum

027 -VERNON- 000166-01511X0024- SEINE NORMANDIE AGGLOMERATION -PLATEAU DE L'ESPACE F1

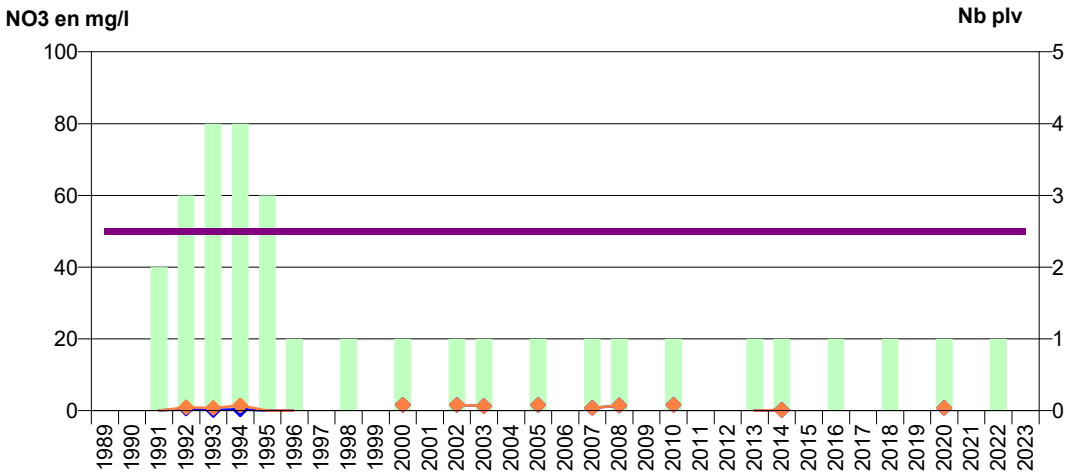

Moyenne 2020	0,80

PLV - Nombre
Limite Qualité Eau distribuée
MoyenneNO3
PLV - Param. num. - Maximum

027 -VERNON- 001444-01511X0069- SEINE NORMANDIE AGGLOMERATION -PLATEAU DE L'ESPACE F4

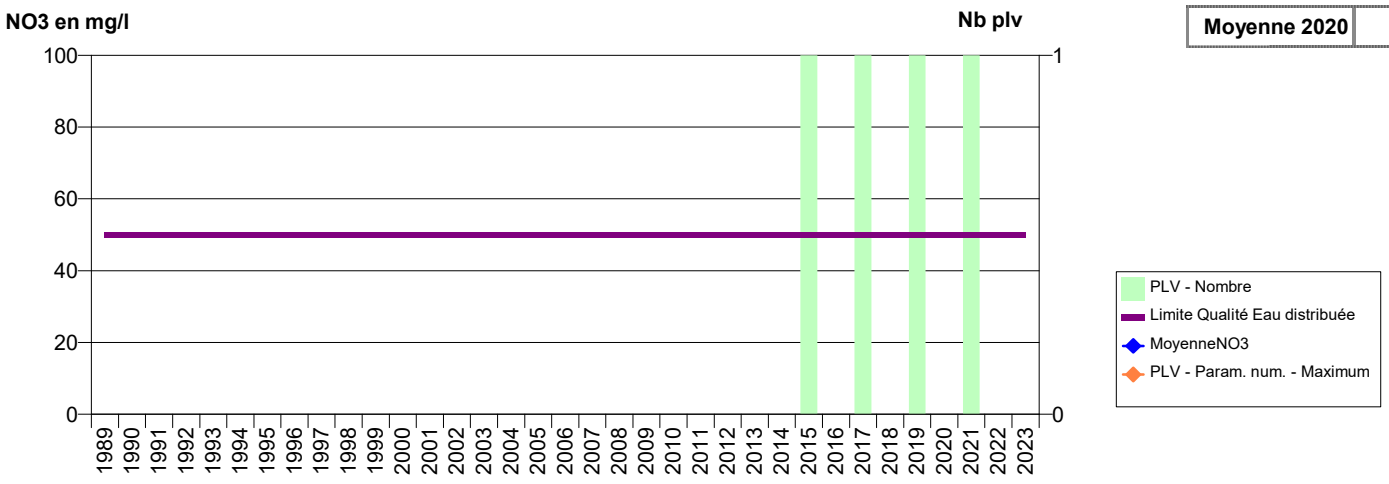

027 -VIEIL-EVREUX (LE)- 001104-01506X0043- EVREUX PORTES DE NORMANDIE -LE BOIS DE LA COTE

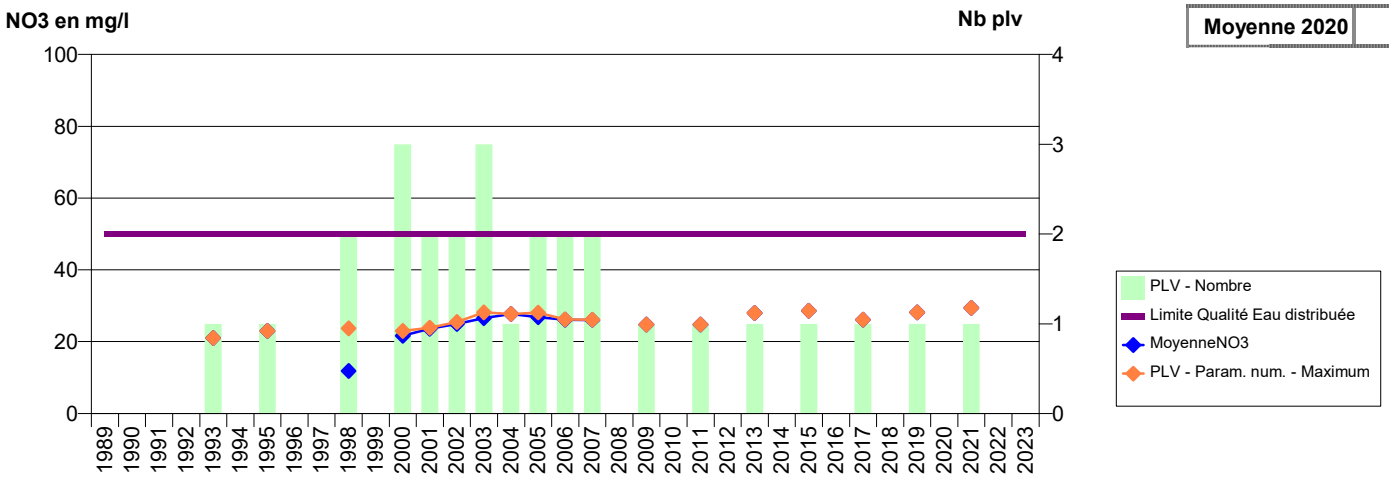

027 -VIEILLE-LYRE (LA)- 000188-01791X0001- REGION RISLOISE ET RUGLOISE -LES HOUSSIERES

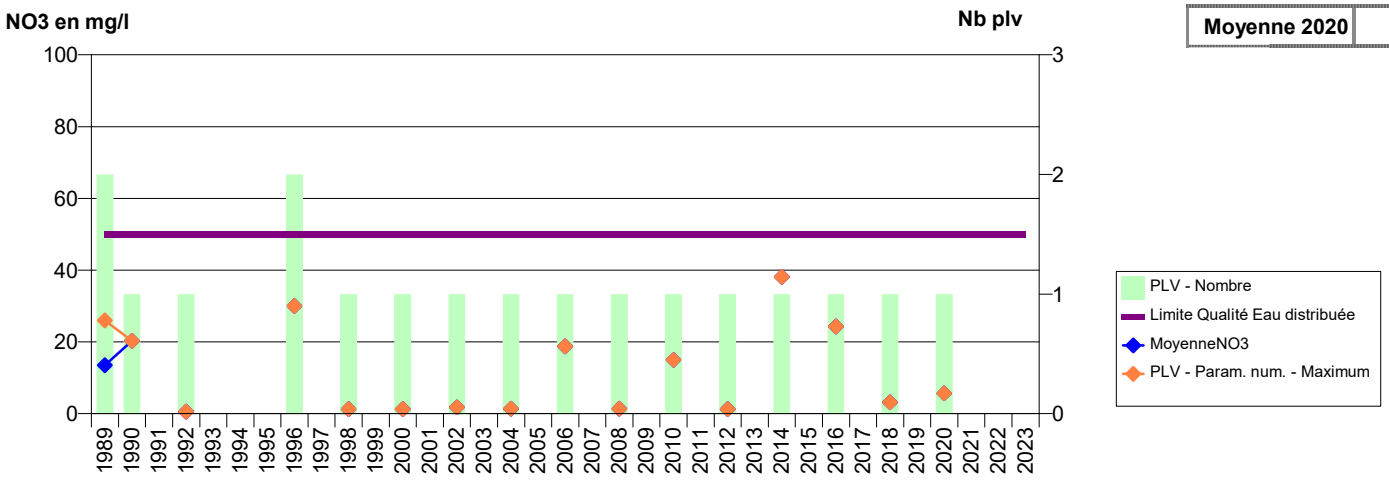

027 -VIEILLE-LYRE (LA)- 000189-01791X0024- LIEUVIN PAYS D'OUCHE -ROUGE MOULIN DIT LA VALLEE

Moyenne 2020	41,50